





### City of Houston 2010 Census Tracts

 2010 Census Tract Boundary  
 Full Purpose City Limits  
 Limited Purpose City Limits

0 0.675 1.35 2.7 4.05  
Miles

Sources: COHGIS Database  
Date: Jan 2016  
Reference: PJ18615



PLANNING & DEVELOPMENT DEPARTMENT

This map is made available for reference purposes only and should not be substituted for a survey product. The City of Houston will not accept liability of any kind in conjunction with its use.