



CITY OF ORLANDO

Street Map and Index

Prepared by M.A.P. Group
July 2013

CITY OF ORLANDO

Buddy Dyer
Mayor

City Commissioners

District 1 — Jim Gray

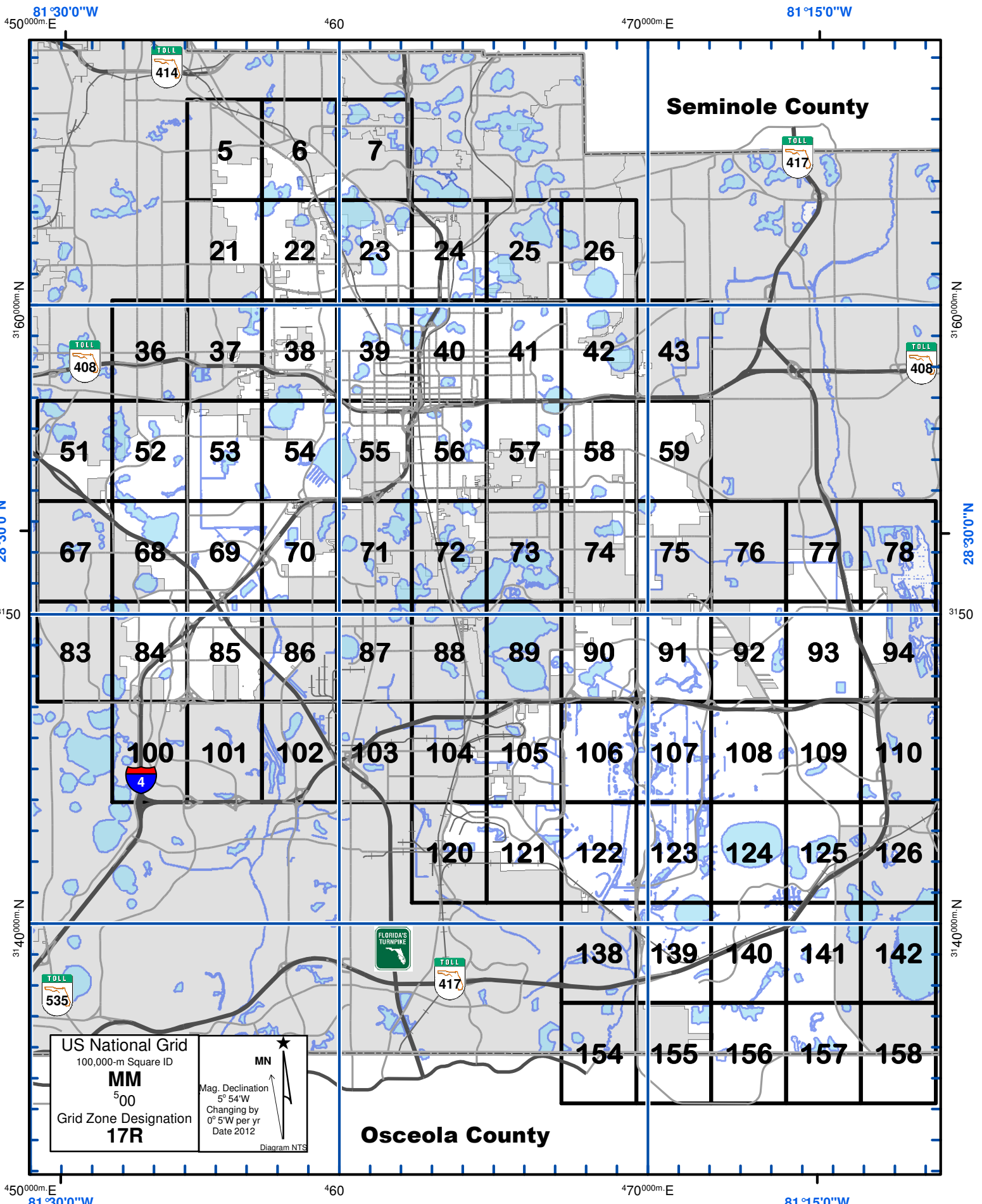
District 2 — Tony Ortiz

District 3 — Robert F. Stuart

District 4 — Patty Sheehan

District 5 — Daisy W. Lynum

District 6 — Samuel B. Ings



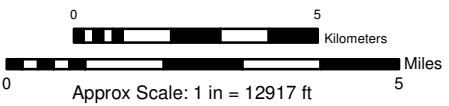
US National Grid
 100,000-m Square ID
MM
 500
 Grid Zone Designation
17R

Mag. Declination
 5° 54' W
 Changing by
 0° 5' W per yr
 Date 2012

Diagram NTS

Osceola County

Print Date: 7/31/2013
 Datum = NAD 1983, 1,000-m USNG



Key to Street Maps

Table of Contents

Legend and Notes

Maps Detailing the City of Orlando

MAP PAGES













































5 - 7
21 - 26
36 - 43
51 - 59
67 - 78
83 - 94
100 - 110
120 - 126
138 - 142
154 - 158

Indices

PAGE(S)

City Streets 1 - 38
County and Other Municipalities 39 - 85
Fire Departments 86
Hospitals 87
Hydrology 88 - 89
Parks and Recreation 90 - 92
Points of Interest 93 - 94
Religious Institutions 95 - 98
Schools 99 - 101

LEGEND

	Interstate		Fire Stations		OIA/OEA Boundary
	Toll Road		Section Corners		City & County Boundary
	Turnpike		Charter School		Lake, Pond or Stream
	Toll Booth		Alternative Ed		Marsh
	US Highway		Special Ed		Parks
	State Road		Technical Ed		Golf Course
	County Road		Elementary School		Orlando
	Exit Number		K Through 8		Other Municipalities
	One Way Travel		Middle School		Unincorporated
	Two Way Travel		9th Grade Center		
	Trail		High School		
	Hospital		HeadStart		
	Library		Private or Preschool		
	Point of Interest		Colleges & Universities		
	Post Office		Railroad		
	Religious Institution		Public Road		
			Public, Under Construction		
			Private Road		
			Private, Under Construction		

NOTES

The address ranges indicated along the sides of the map are approximate ranges. They cannot be used to determine whether specific addresses are within the city limits.

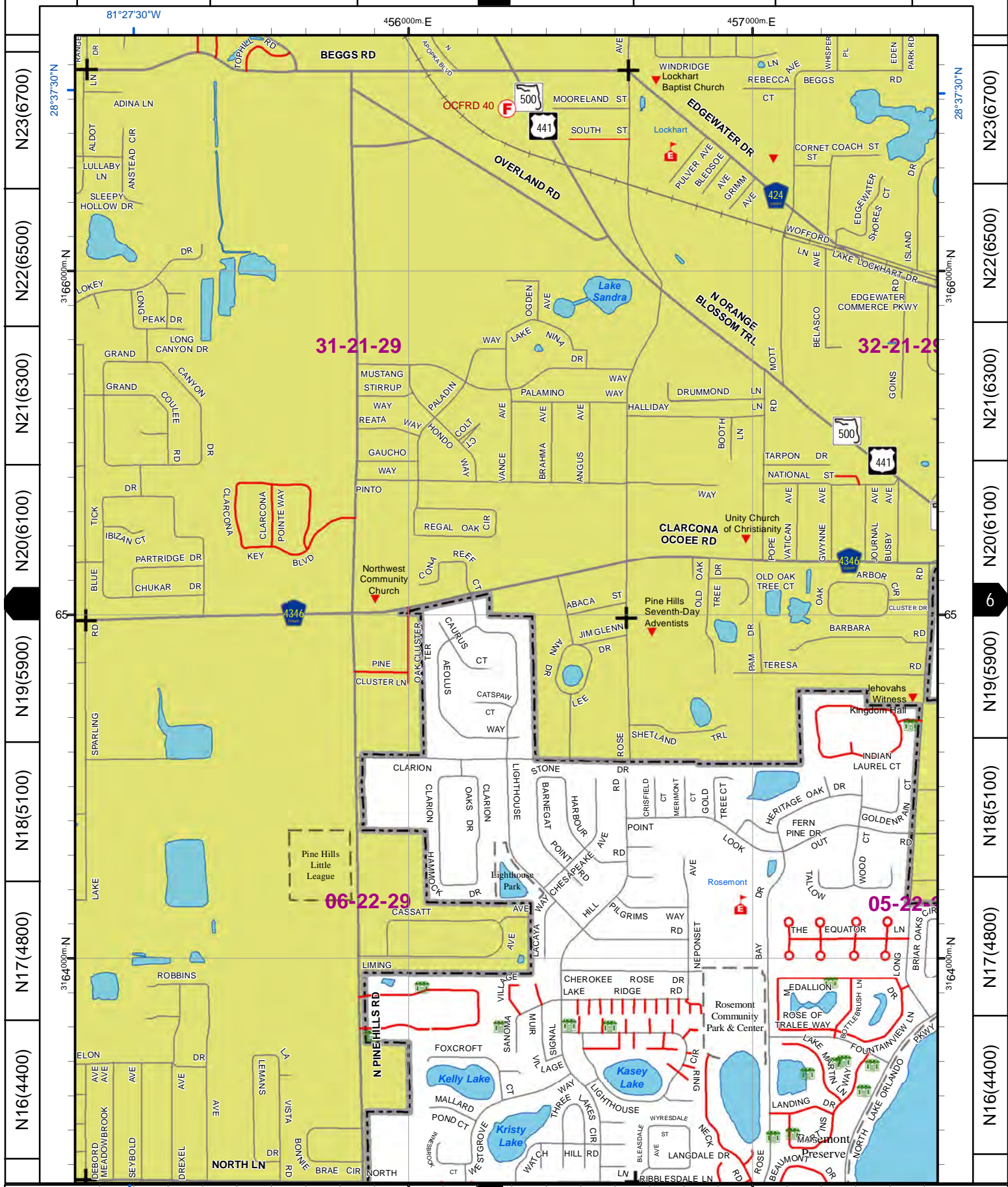
Questions about specific addresses should be directed to the
City of Orlando Addressing Section at (407) 246-3267.

The information presented in this Street Map Book and Index has been compiled using sources that are believed to be accurate.

Should you find conditions other than as shown on the maps, we would appreciate hearing about them. Please supply us with suggested changes by copying the applicable map page, adding your change and forwarding it to us at:

City of Orlando, M.A.P. Group
400 S Orange Avenue
PO Box 4990
Orlando, FL 32802-4990

(407) 246-3257
gis@cityoforlando.net

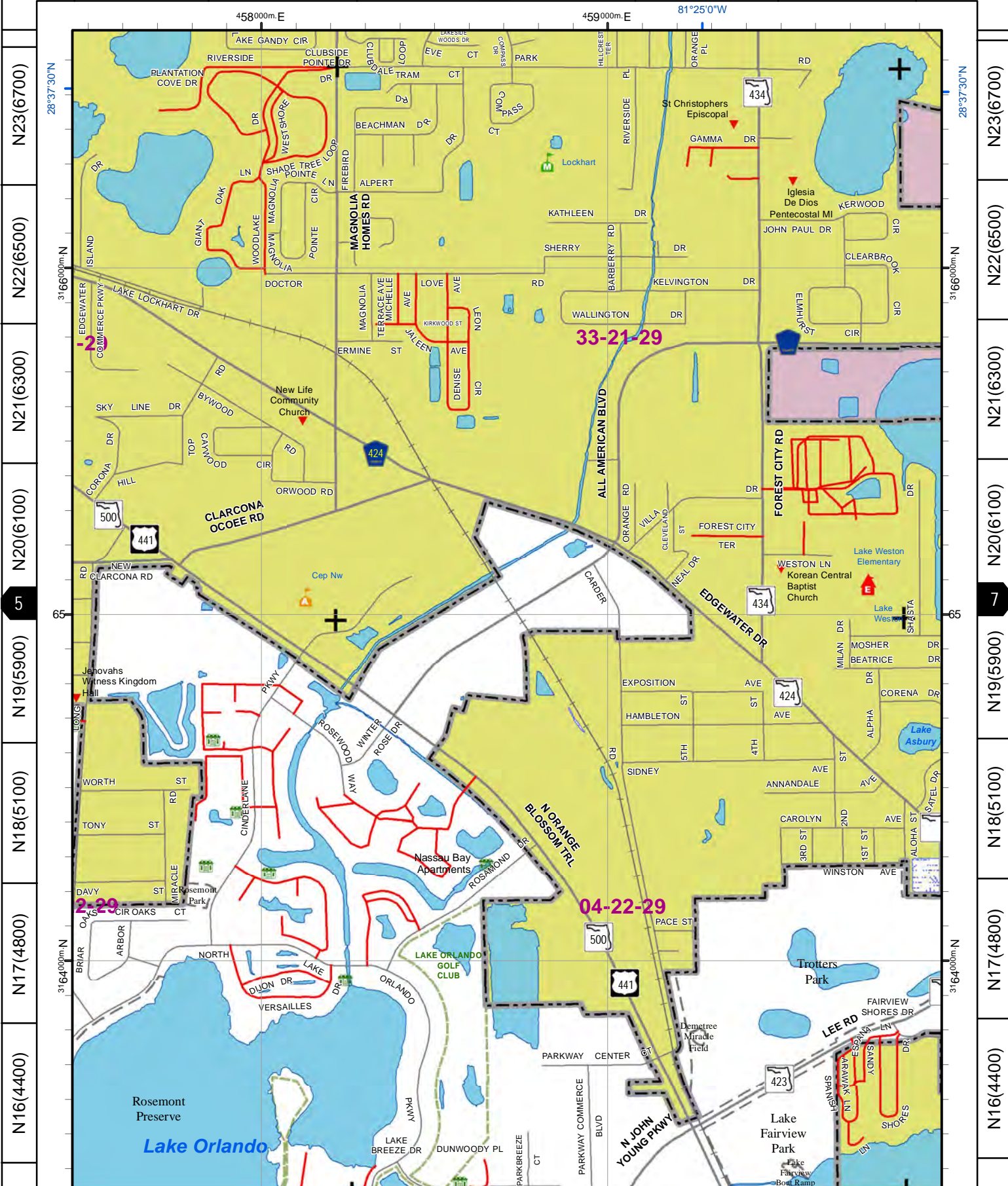


Mag. Declination
5° 54' W
Changing by
0° 5' W per yr
Date 2012

Diagram NTS

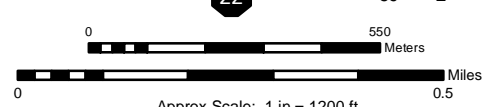
US National Grid
100,000-m Square ID
MM
00
Grid Zone Designation
17R

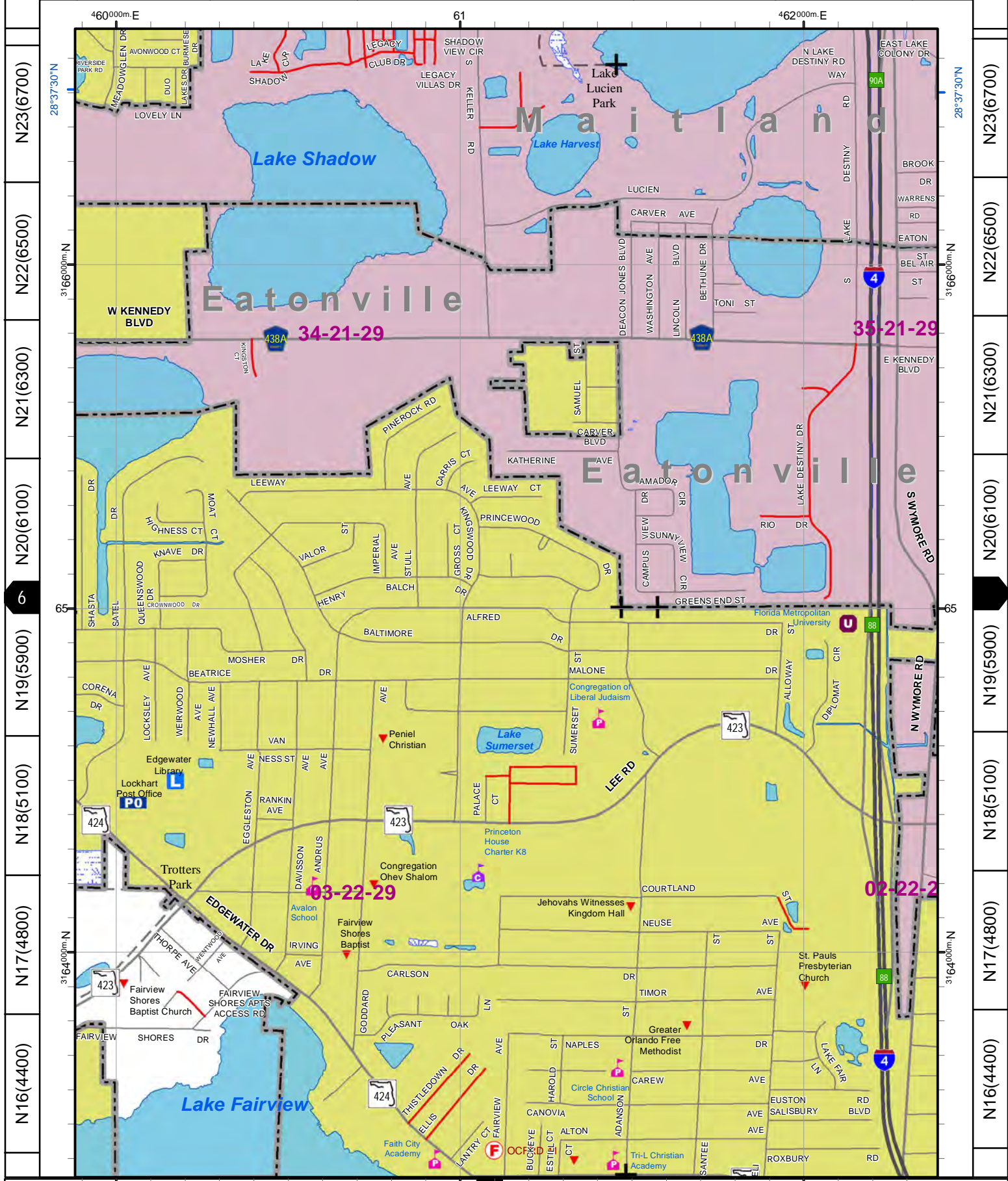




MN
Mag. Declination
5° 54'W
Changing by
0° 5'W per yr
Date 2012
Diagram NTS

US National Grid
100,000-m Square ID
MM
00
Grid Zone Designation
17R






Mag. Declination
5° 54' W
Changing by
0° 5' W per yr
Date 2012

Diagram NTS

US National Grid
100,000-m Square ID
MM
00
Grid Zone Designation
17R



Approx Scale: 1 in = 1200 ft
Datum = NAD 1983, 1,000-m USNG

Print Date: 7/29/2013
Prepared by M.A.P. Group, City of Orlando



PAGE INTENTIONALLY LEFT BLANK

81°27'30"W

456000m E

457000m E

N15(3900)

N14(3700)

N13(3300)

N12(3000)

N11(2600)

N10(2500)

N09(2200)

N08(1800)

N15(3900)

N14(3700)

N13(3300)

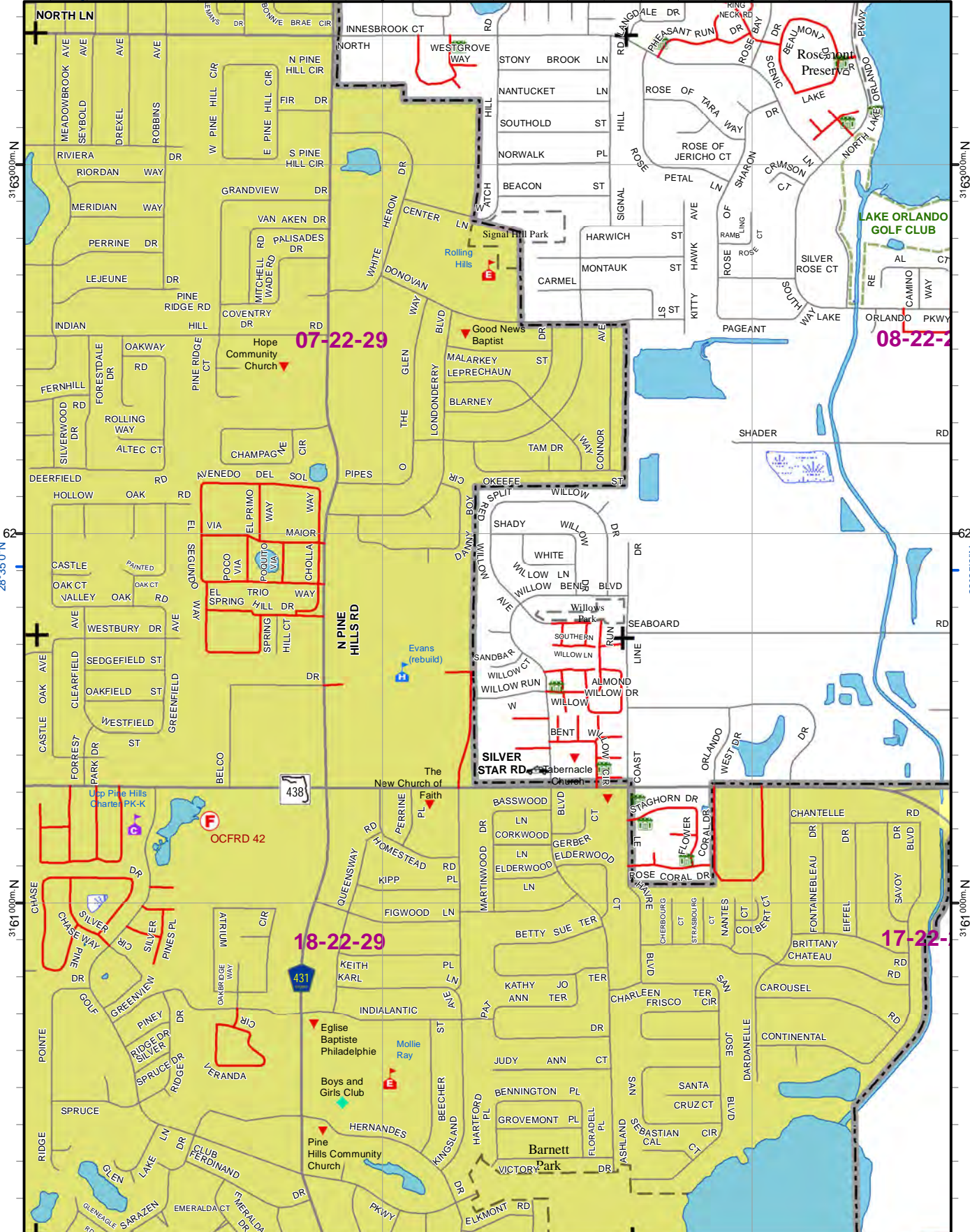
N12(3000)

N11(2600)

N10(2500)

N09(2200)

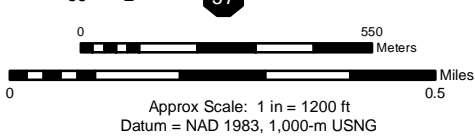
N08(1800)

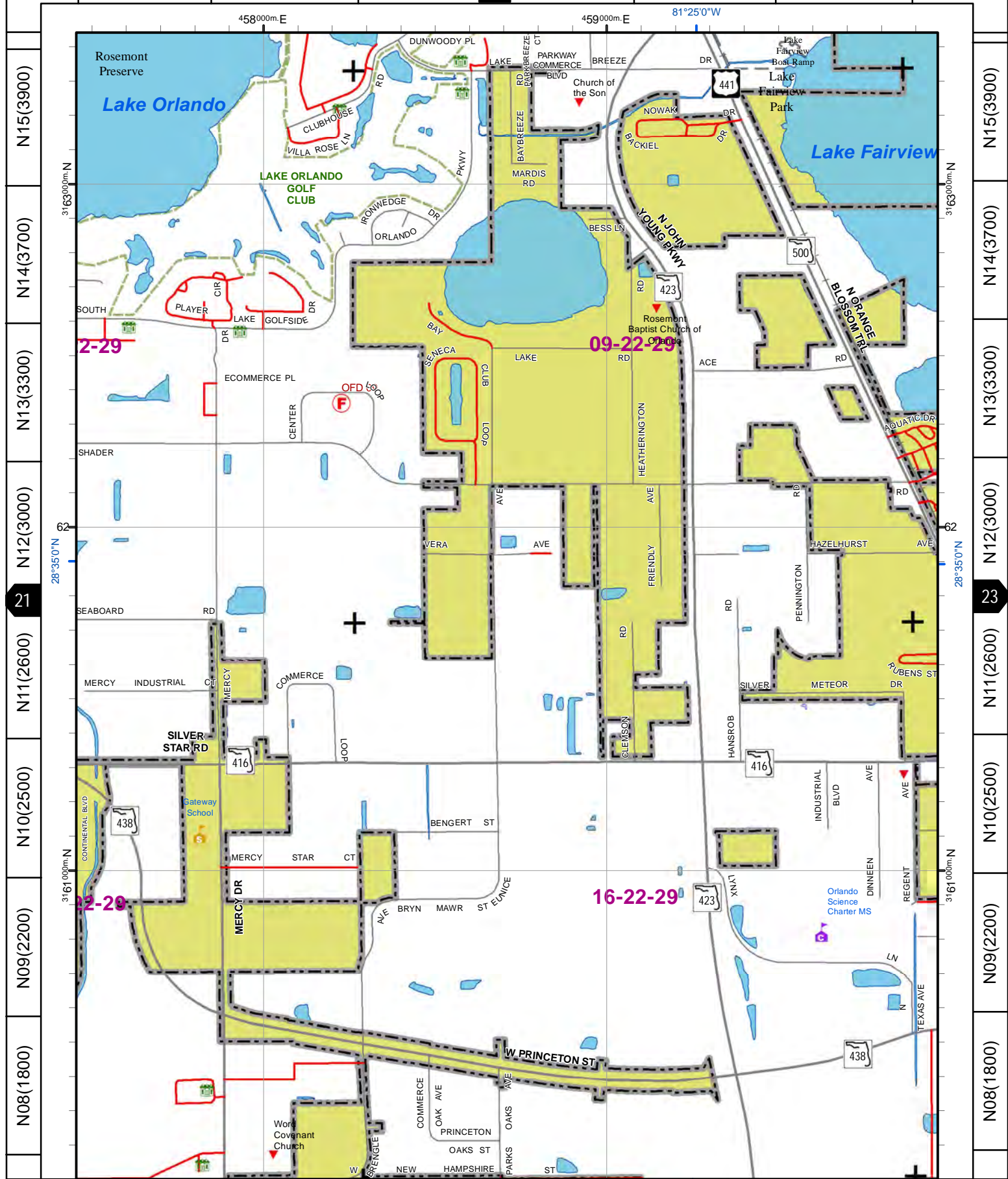


Mag. Declination
5° 54' W
Changing by
0° 5' W per yr
Date 2012

Diagram NTS

US National Grid
100,000-m Square ID
MM
00
Grid Zone Designation
17R

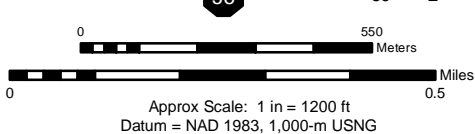


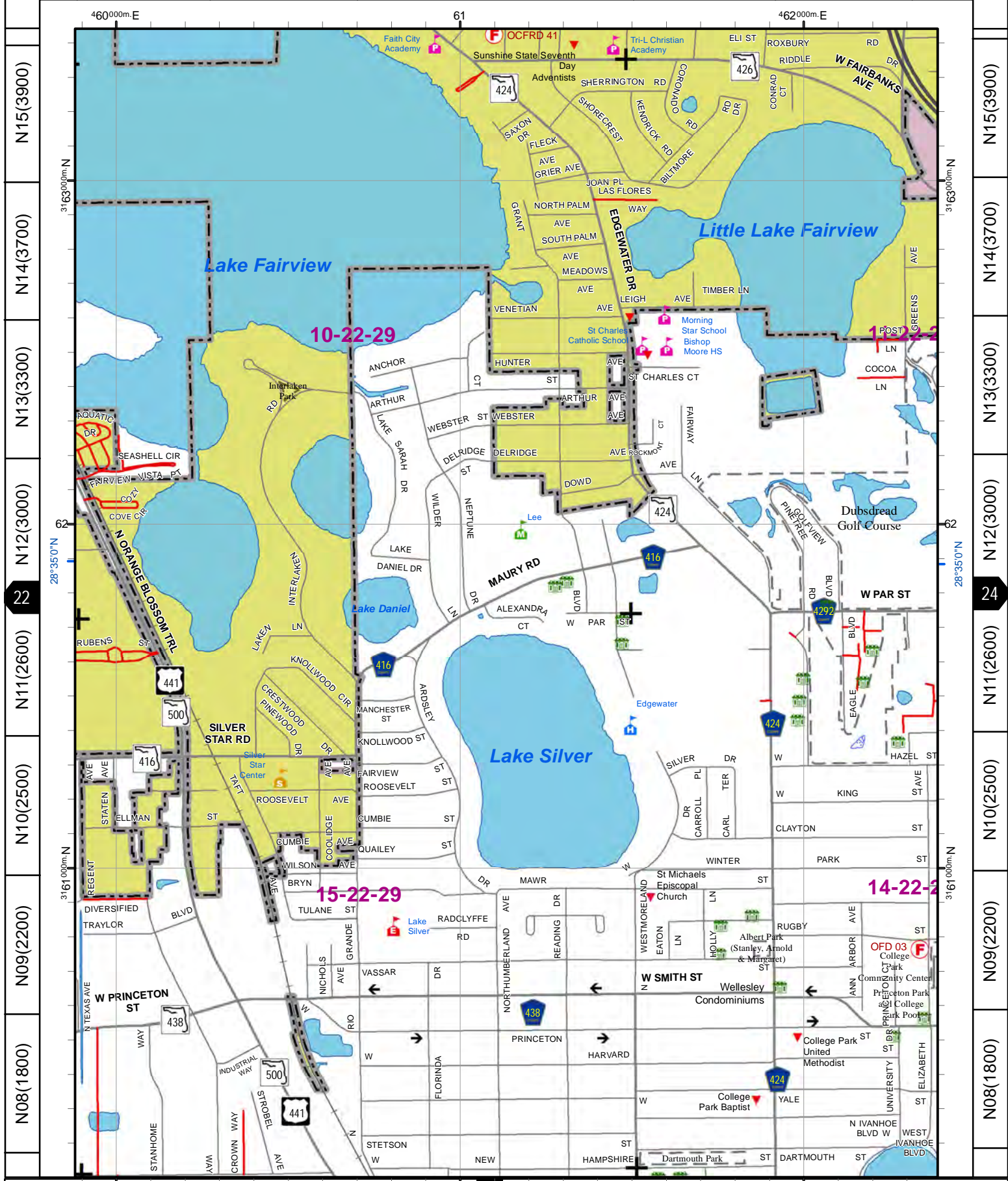


Mag. Declination
5° 54' W
Changing by
0° 5' W per yr
Date 2012

Diagram NTS

US National Grid
100,000-m Square ID
MM
00
Grid Zone Designation
17R





22


24

39

Mag. Declination
5° 54' W
Changing by
0° 5' W per yr
Date 2012

Diagram NTS

US National Grid
100,000-m Square ID
MM
00
Grid Zone Designation
17R



Approx Scale: 1 in = 1200 ft
Datum = NAD 1983, 1,000-m USNG

Print Date: 7/29/2013
Prepared by M.A.P. Group, City of Orlando

N15(3900)

N14(3700)

N13(3300)

N12(3000)

N11(2600)

N10(2500)

N09(2200)

N08(1800)

N15(3900)

N14(3700)

N13(3300)

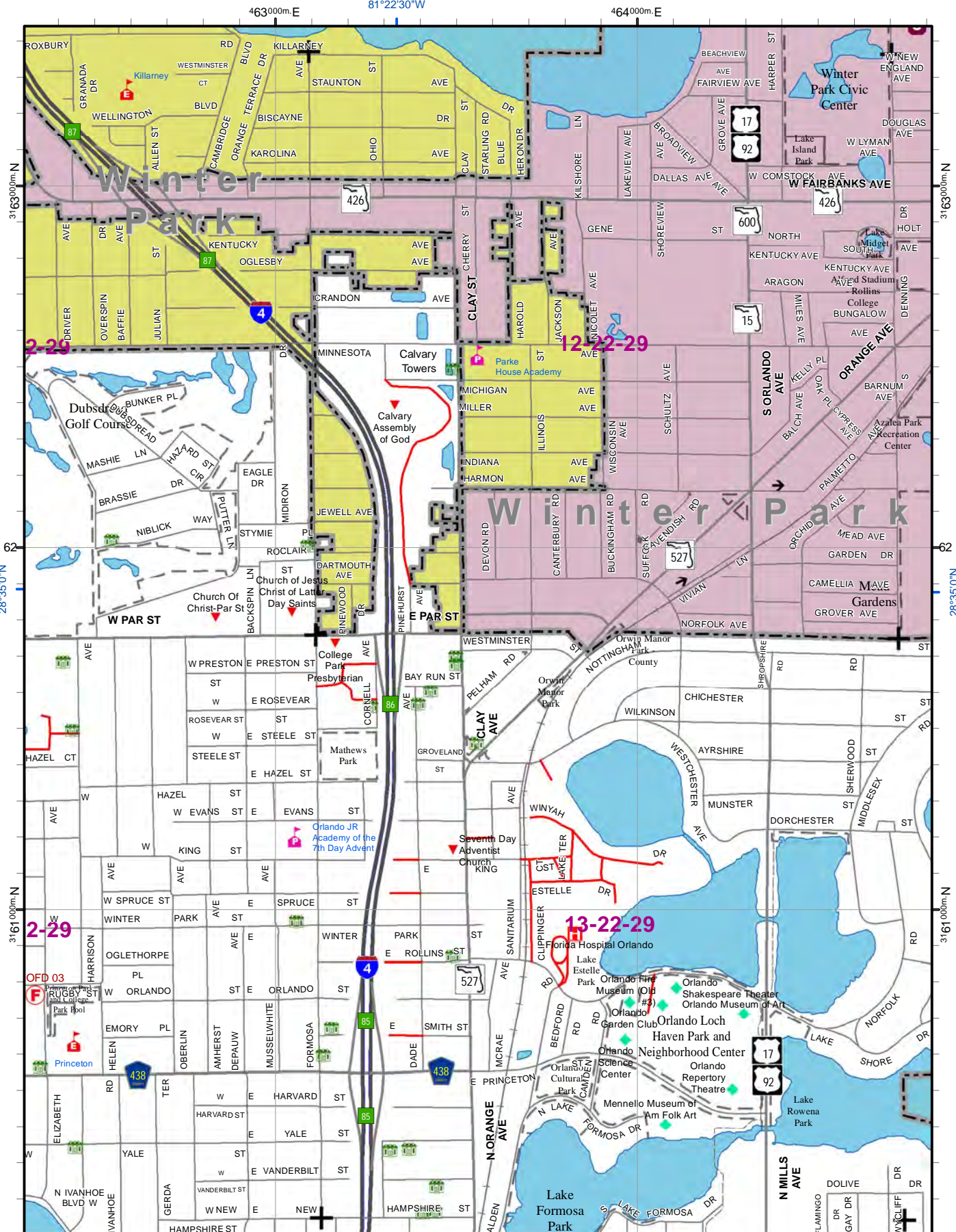
N12(3000)

N11(2600)

N10(2500)

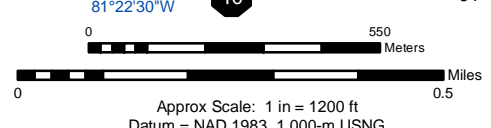
N09(2200)

N08(1800)



Mag. Declination
5° 54' W
Changing by
0° 5' W per yr
Date 2012

US National Grid
100,000-m Square ID
MM
00
Grid Zone Designation
17R



N15(3900)

N14(3700)

N13(3300)

N12(3000)

N11(2600)

N10(2500)

N09(2200)

N08(1800)

N15(3900)

N14(3700)

N13(3300)

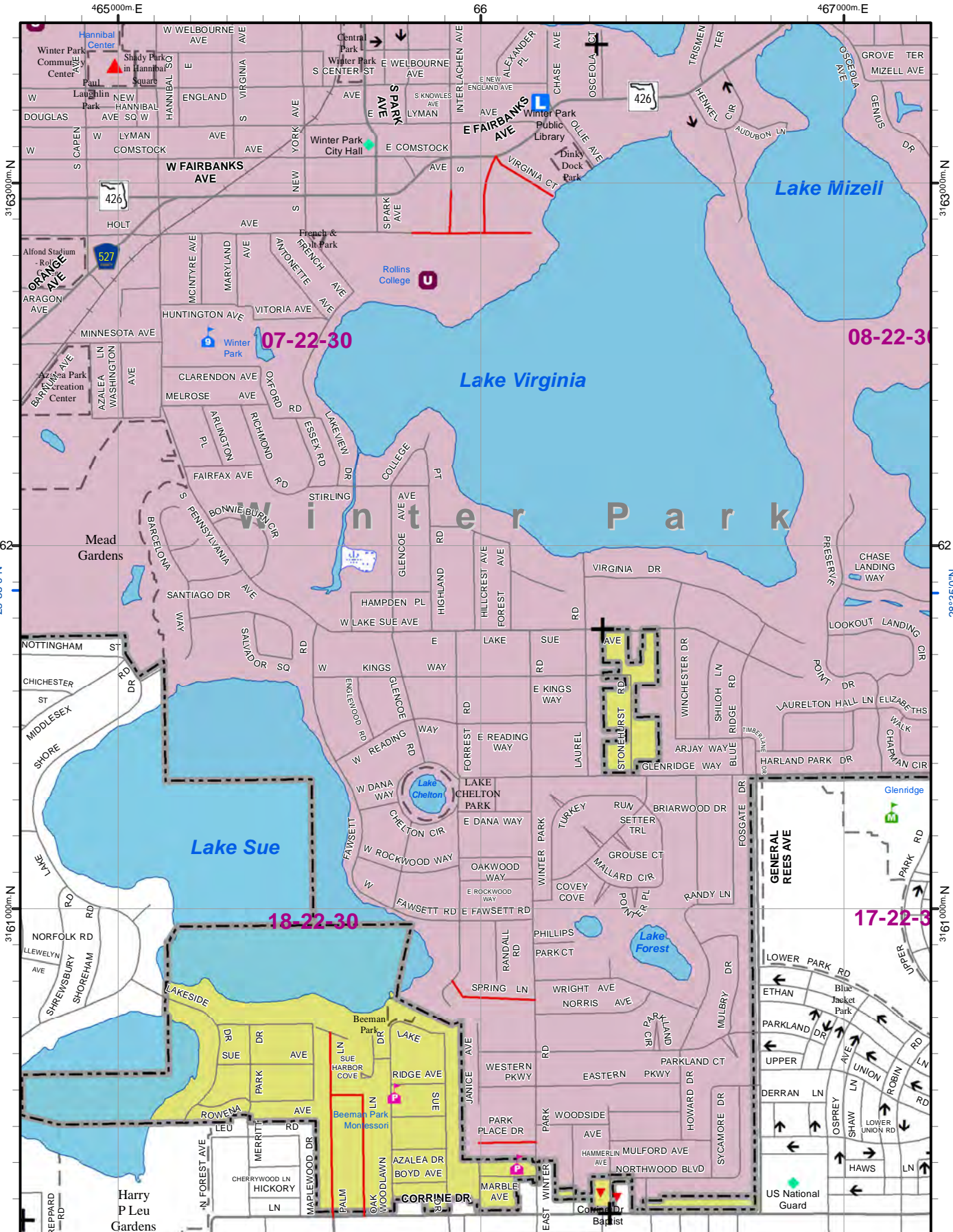
N12(3000)

N11(2600)

N10(2500)

N09(2200)

N08(1800)



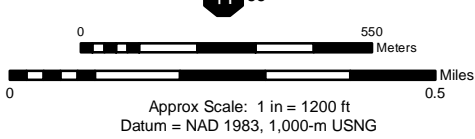
24

26

Mag. Declination
5° 54' W
Changing by
0° 5' W per yr
Date 2012

Diagram NTS

US National Grid
100,000-m Square ID
MM
00
Grid Zone Designation
17R



N15(3900)

N14(3700)

N13(3300)

N12(3000)

N11(2600)

N10(2500)

N09(2200)

N08(1800)

N15(3900)

N14(3700)

N13(3300)

N12(3000)

N11(2600)

N10(2500)

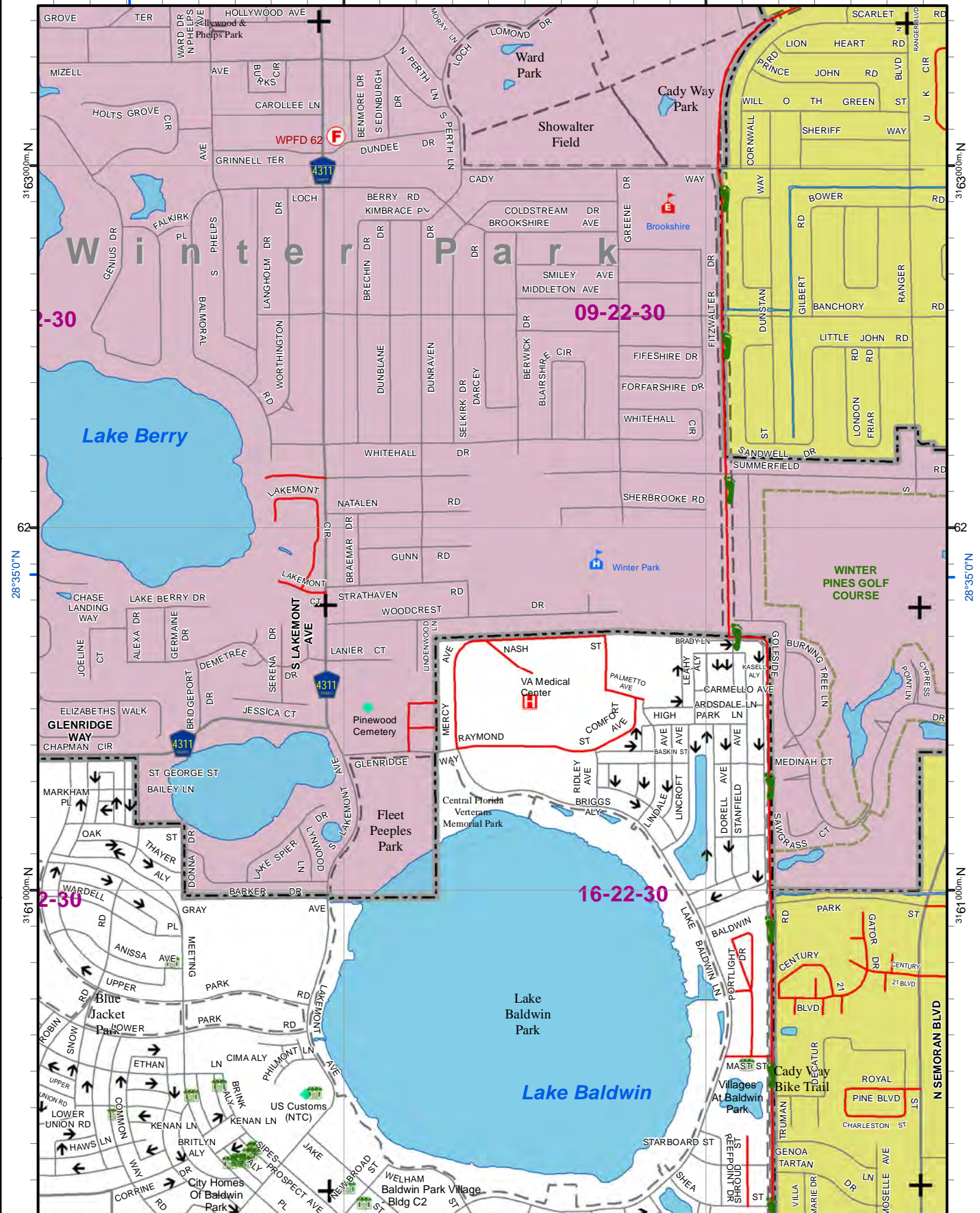
N09(2200)

N08(1800)

81°20'0"W

468000m E

469000m E




25

42

Mag. Declination
5° 54' W
Changing by
0° 5' W per yr
Date 2012

Diagram NTS

81°20'0"W
US National Grid
100,000-m Square ID
MM
00
Grid Zone Designation
17R



Approx Scale: 1 in = 1200 ft
Datum = NAD 1983, 1,000-m USNG

Print Date: 7/29/2013
Prepared by M.A.P. Group, City of Orlando



PAGE INTENTIONALLY LEFT BLANK

S17(5600)

S18(5700)

S19(6200)

S20(6500)

S21(6700)

S22(7000)

S23(7200)

S24(7600)

S17(5600)

S18(5700)

S19(6200)

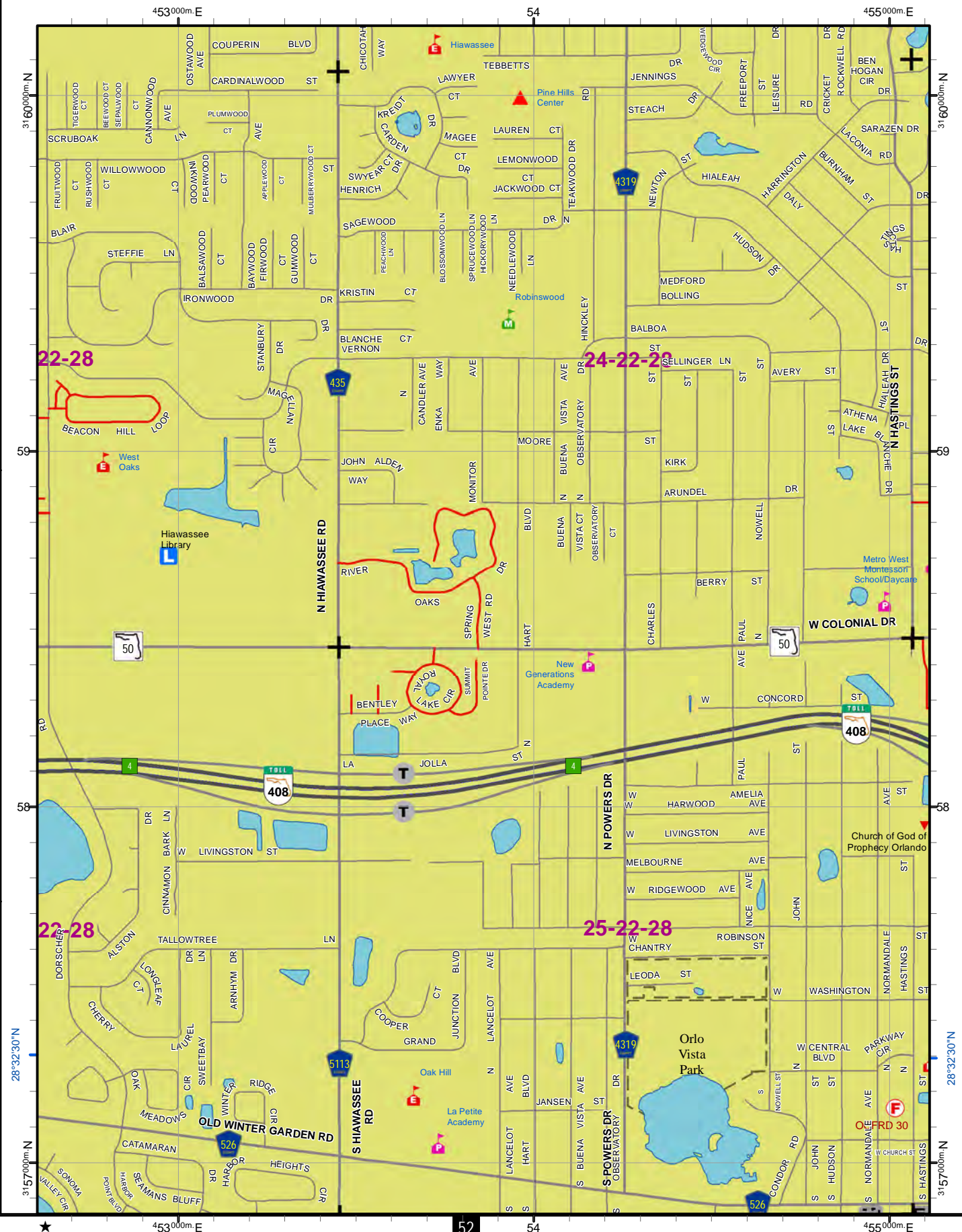
S20(6500)

S21(6700)

S22(7000)

S23(7200)

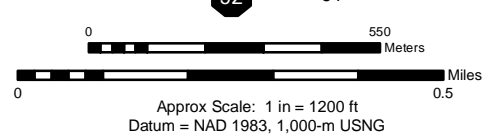
S24(7600)



Mag. Declination
5° 54' W
Changing by
0° 5' W per yr
Date 2012

Diagram NTS

US National Grid
100,000-m Square ID
MM
00
Grid Zone Designation
17R



Print Date: 7/29/2013
Prepared by M.A.P. Group, City of Orlando

81°27'30"W

456000m E

457000m E

N07(1400)

N06(1100)

N05(900)

N04(700)

N03(500)

N02(300)

N01(0)

S01(400)

N07(1400)

N06(1100)

N05(900)

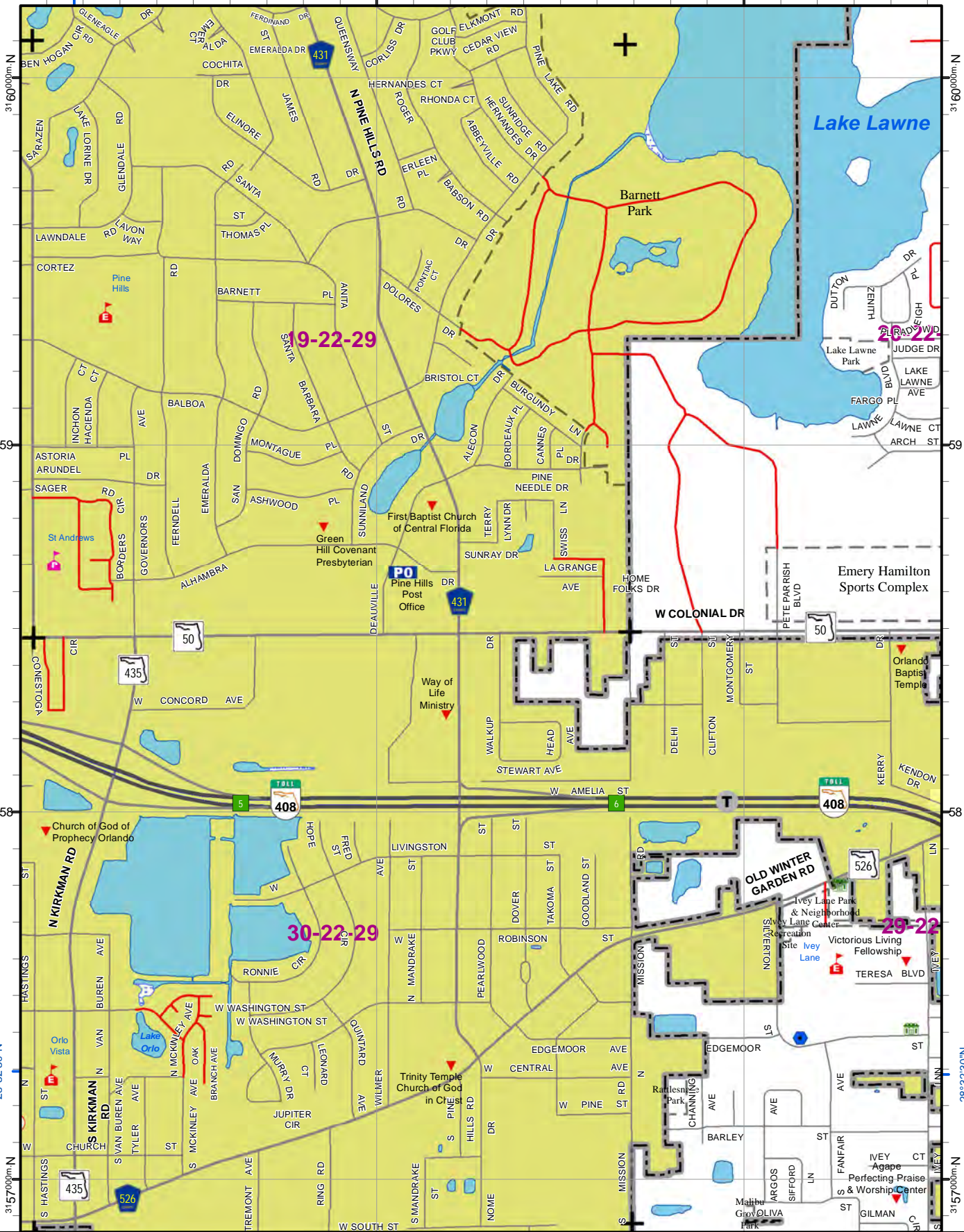
N04(700)

N03(500)

N02(300)

N01(0)

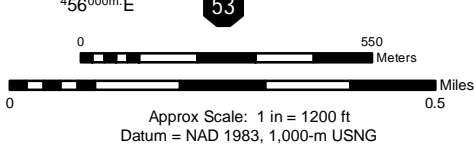
S01(400)



Mag. Declination
5° 54' W
Changing by
0° 5' W per yr
Date 2012

Diagram NTS

US National Grid
100,000-m Square ID
MM
00
Grid Zone Designation
17R



Print Date: 7/29/2013
Prepared by M.A.P. Group, City of Orlando

N07(1400)

N06(1100)

N05(900)

N04(700)

37

N03(500)

N02(300)

N01(0)

S01(400)

N07(1400)

N06(1100)

N05(900)

N04(700)

39

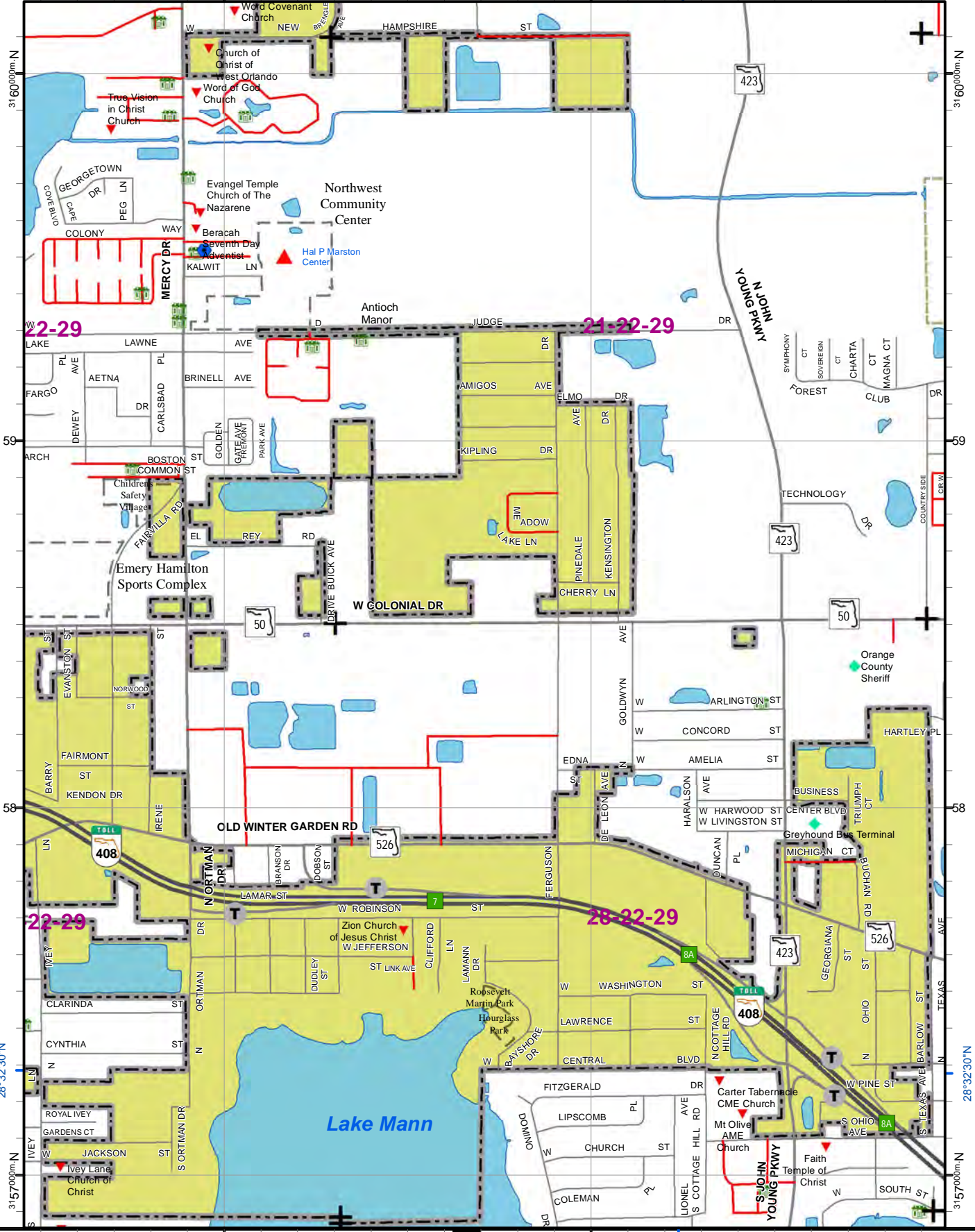
N03(500)

N02(300)

N01(0)

S01(400)

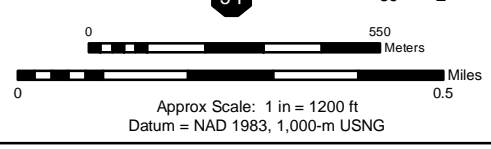
458000m E 459000m E 81°25'0"W

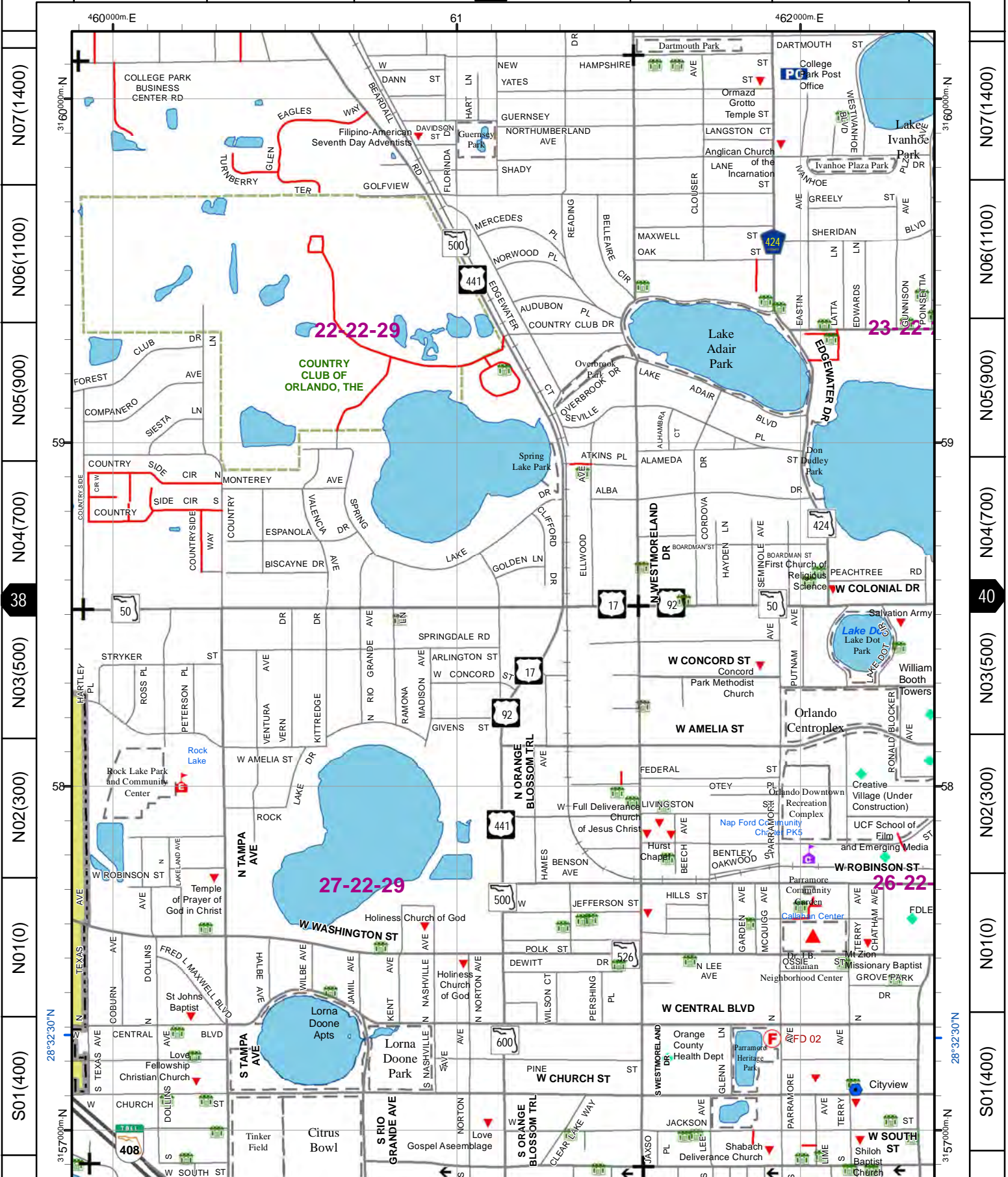


Mag. Declination
5° 54' W
Changing by
0° 5' W per yr
Date 2012

Diagram NTS


US National Grid
100,000-m Square ID
MM
00
Grid Zone Designation
17R





Mag. Declination
5° 54' W
Changing by
0° 5' W per yr
Date 2012

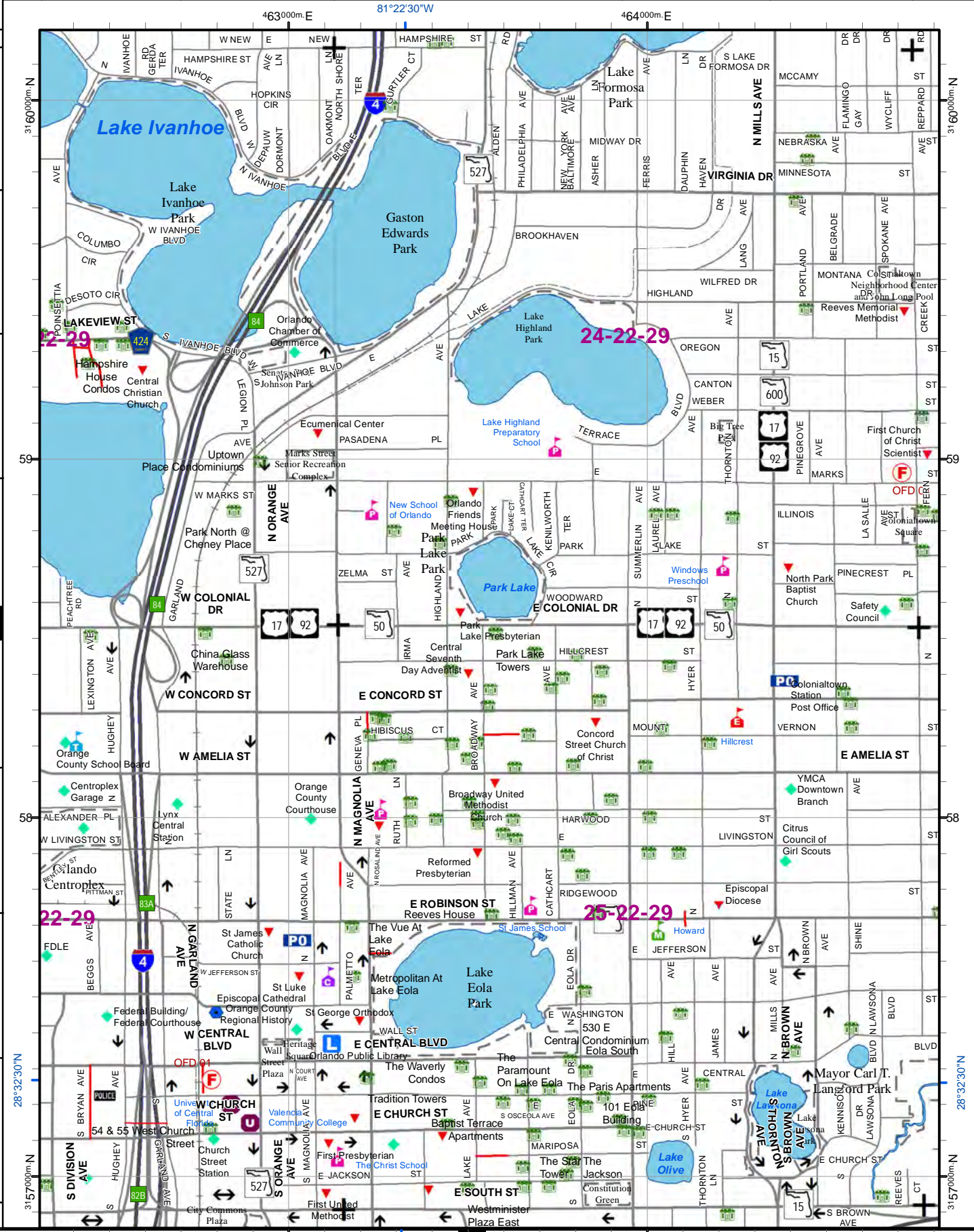
US National Grid
100,000-m Square ID
MM
00
Grid Zone Designation
17R



Approx Scale: 1 in = 1200 ft
Datum = NAD 1983, 1,000-m USNG

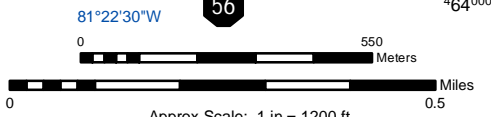
Print Date: 7/29/2013

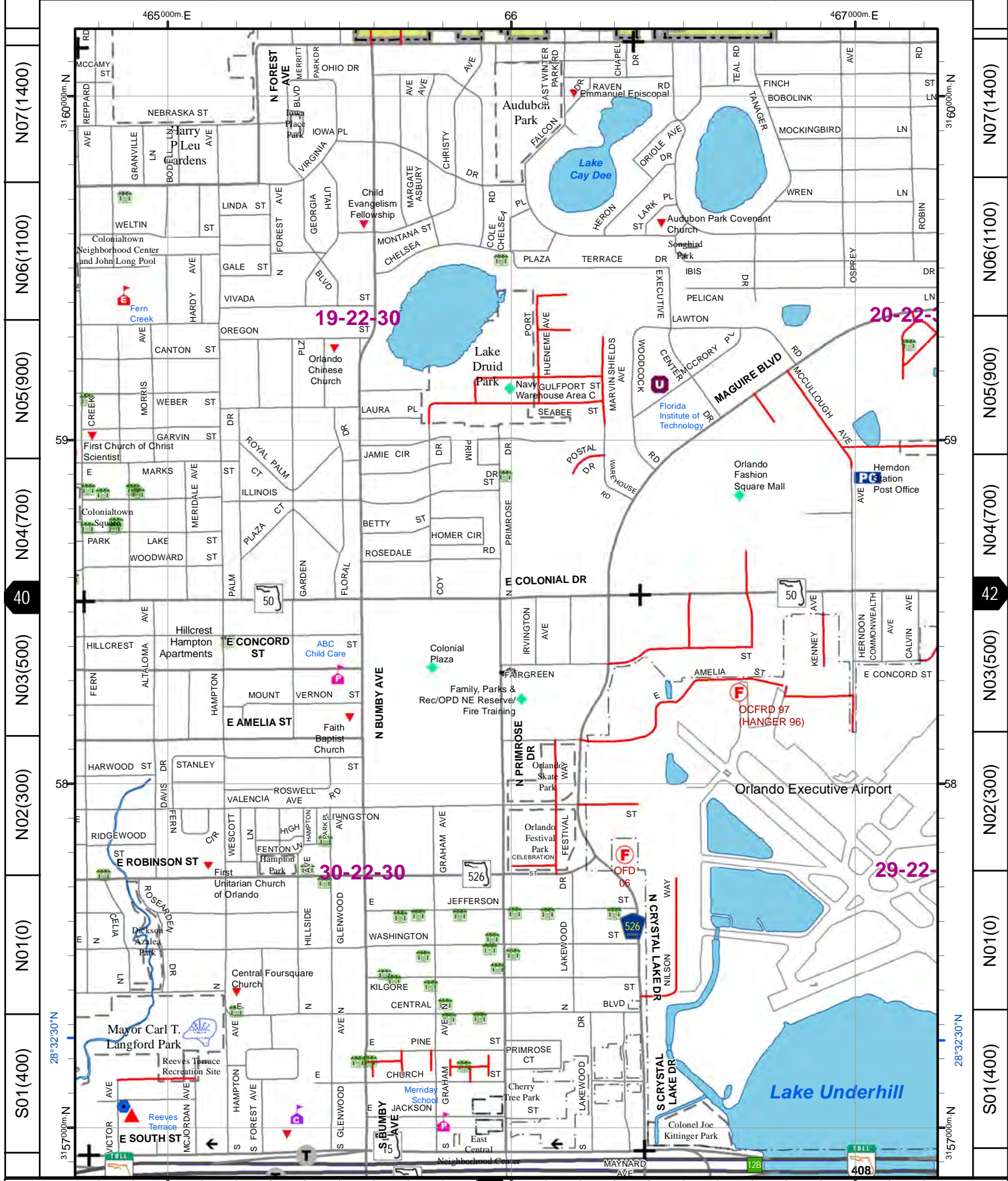
Prepared by M.A.P. Group, City of Orlando



Mag. Declination
5° 54' W
Changing by
0° 5' W per yr
Date 2012

US National Grid
100,000-m Square ID
MM
00
Grid Zone Designation
17R

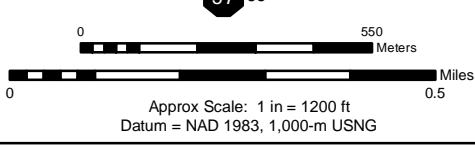




Mag. Declination
5° 54' W
Changing by
0° 5' W per yr
Date 2012

Diagram NTS

US National Grid
100,000-m Square ID
MM
00
Grid Zone Designation
17R



N07(1400)

N06(1100)

N05(900)

N04(700)

N03(500)

N02(300)

N01(0)

S01(400)

N07(1400)

N06(1100)

N05(900)

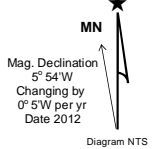
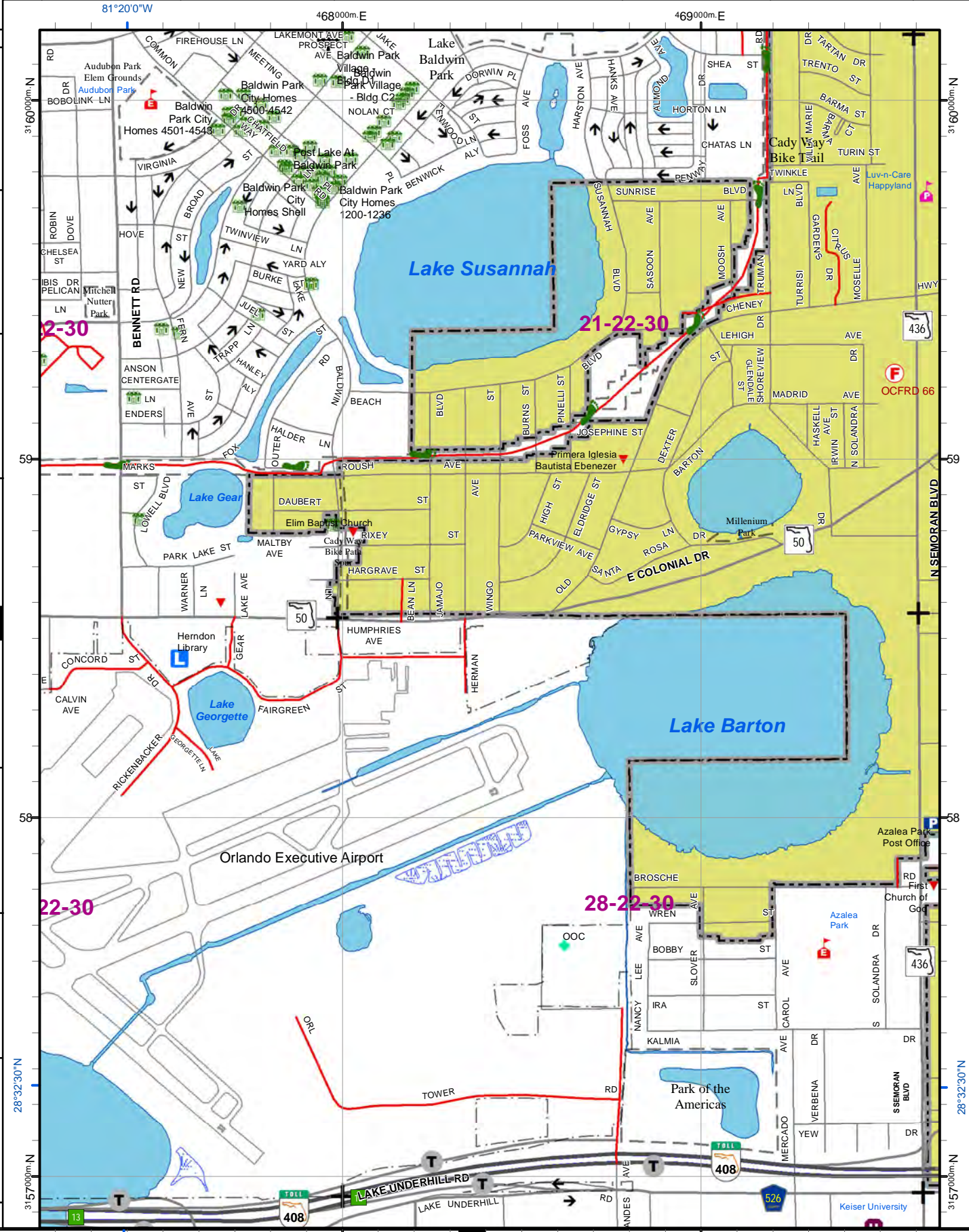
N04(700)

N03(500)

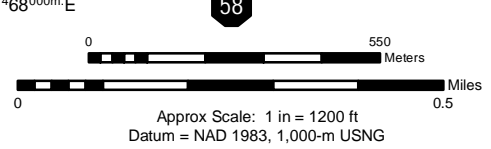
N02(300)

N01(0)

S01(400)



81°20'0"W
 US National Grid
 100,000-m Square ID
MM
 00
 Grid Zone Designation
17R



470000m.E

71

81°17'30"W

472000m.E

N07(1400)

N06(1100)

N05(900)

N04(700)

N03(500)

N02(300)

N01(0)

S01(400)

N07(1400)

N06(1100)

N05(900)

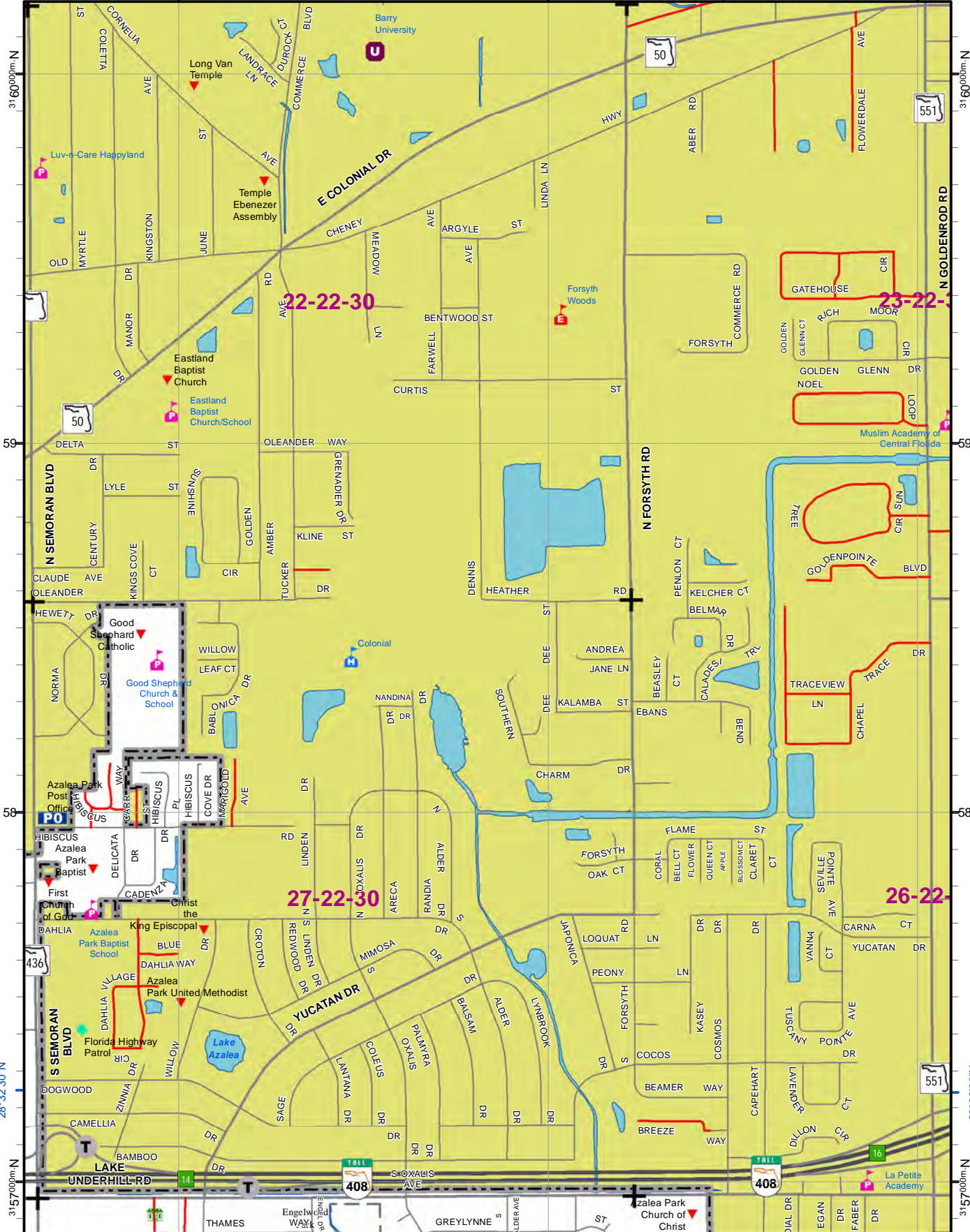
N04(700)

N03(500)

N02(300)

N01(0)

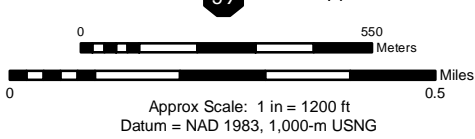
S01(400)



Mag. Declination
5° 54'W
Changing by
0° 5'W per yr
Date 2012

Diagram NTS

US National Grid
100,000-m Square ID
MM
00
Grid Zone Designation
17R



Print Date: 7/29/2013
Prepared by M.A.P. Group, City of Orlando



PAGE INTENTIONALLY LEFT BLANK

S02(600)

S03(900)

S04(1200)

S05(1600)

S06(1900)

S07(2500)

S08(2900)

S09(3300)

S02(600)

S03(900)

S04(1200)

S05(1600)

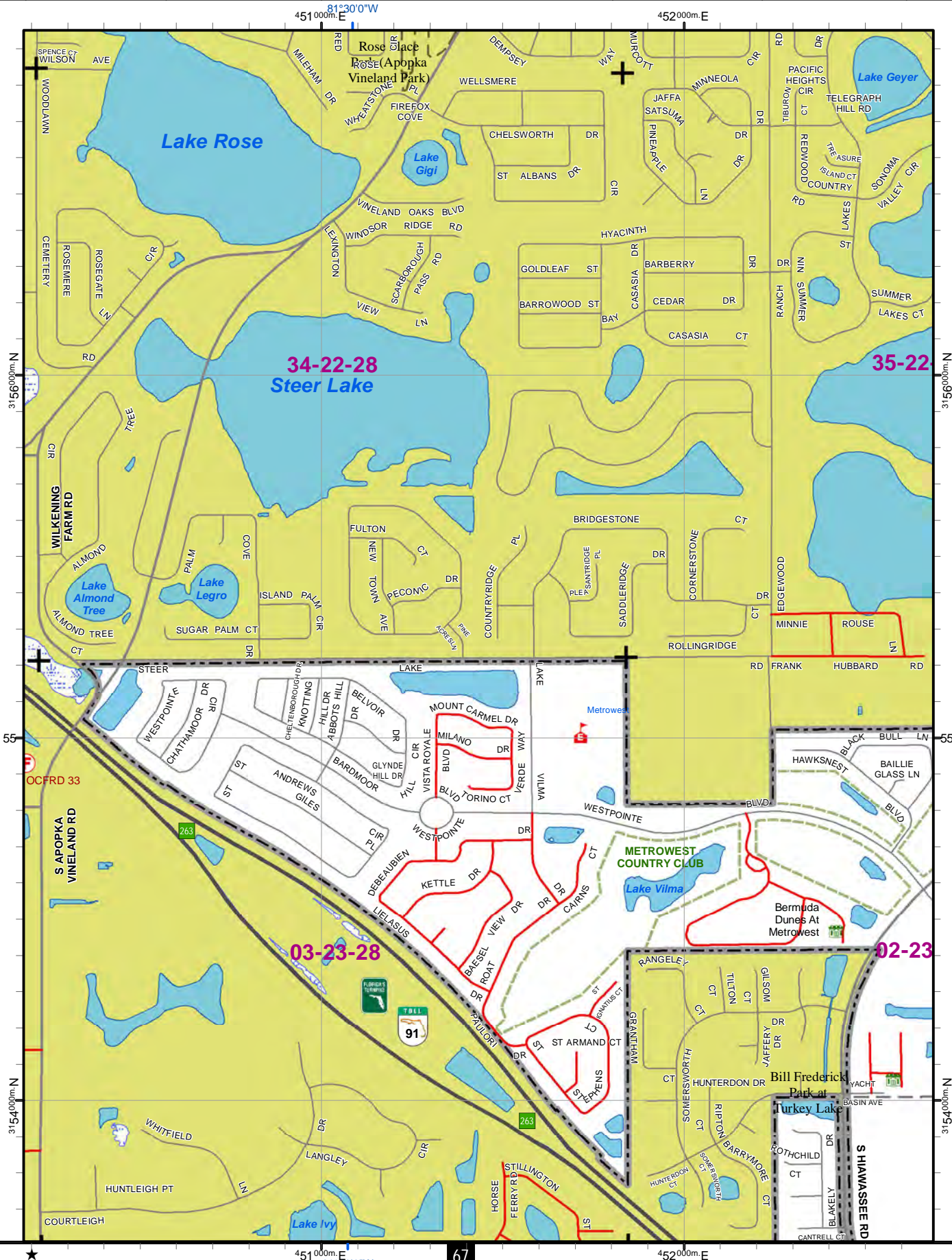
52

S06(1900)

S07(2500)

S08(2900)

S09(3300)



MN
Mag. Declination
5° 54' W
Changing by
0° 5' W per yr
Date 2012
Diagram NTS

US National Grid
100,000-m Square ID
MM
00
Grid Zone Designation
17R

0 550 Meters
0 0.5 Miles
Approx Scale: 1 in = 1200 ft
Datum = NAD 1983, 1,000-m USNG

Print Date: 7/29/2013
Prepared by M.A.P. Group, City of Orlando

S02(600)

S03(900)

S04(1200)

S05(1600)

S06(1900)

S07(2500)

S08(2900)

S09(3300)

S02(600)

S03(900)

S04(1200)

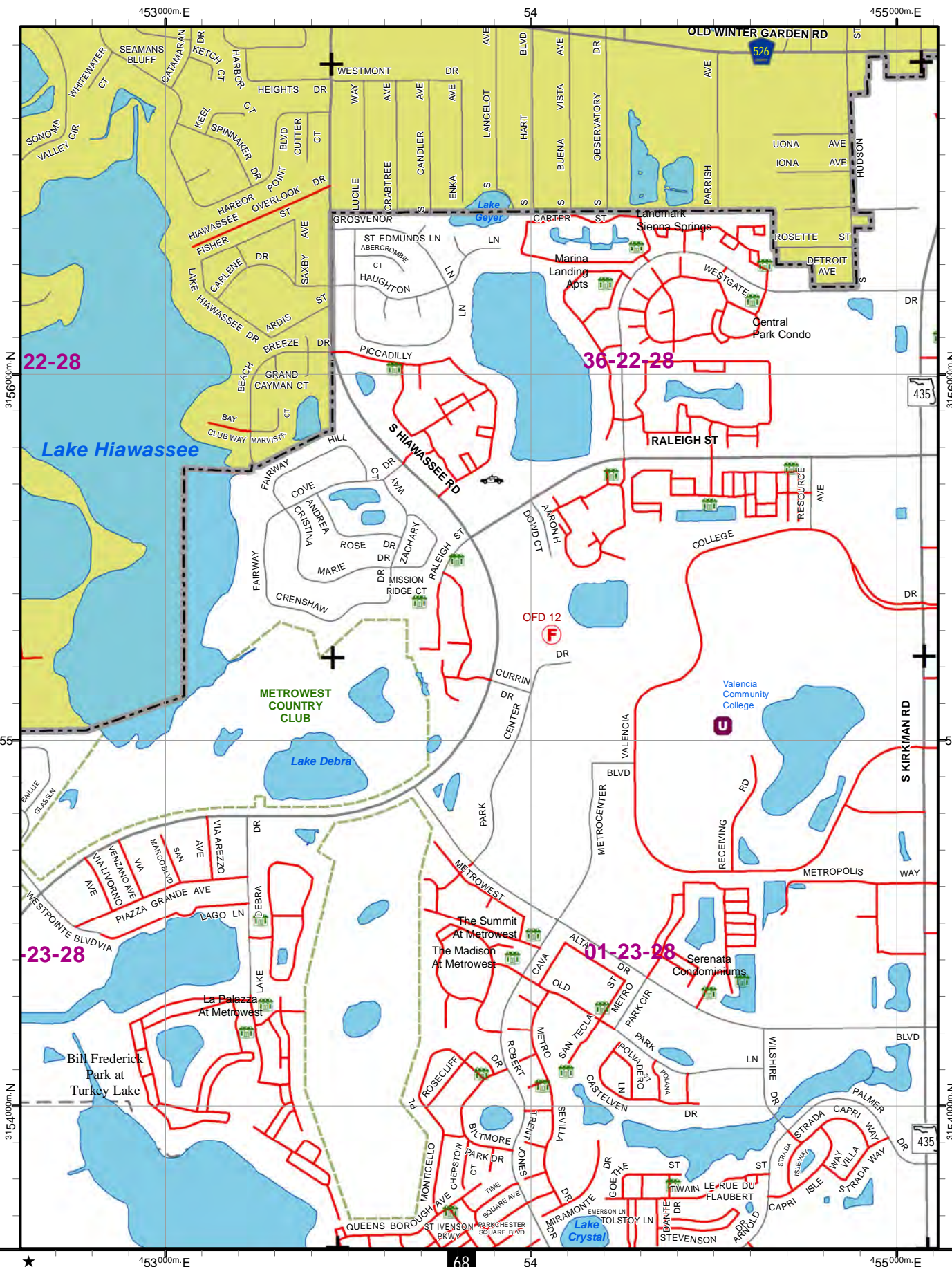
S05(1600)

S06(1900)

S07(2500)

S08(2900)

S09(3300)




51

53

68

MN
Mag. Declination
5° 54' W
Changing by
0° 5' W per yr
Date 2012
Diagram NTS

US National Grid
100,000-m Square ID
MM
00
Grid Zone Designation
17R



Approx Scale: 1 in = 1200 ft
Datum = NAD 1983, 1,000-m USNG

81°27'30"W

456000m E

457000m E

S02(600)

S03(900)

S04(1200)

S05(1600)

52

S06(1900)

S07(2500)

S08(2900)

S09(3300)

S02(600)

S03(900)

S04(1200)

S05(1600)

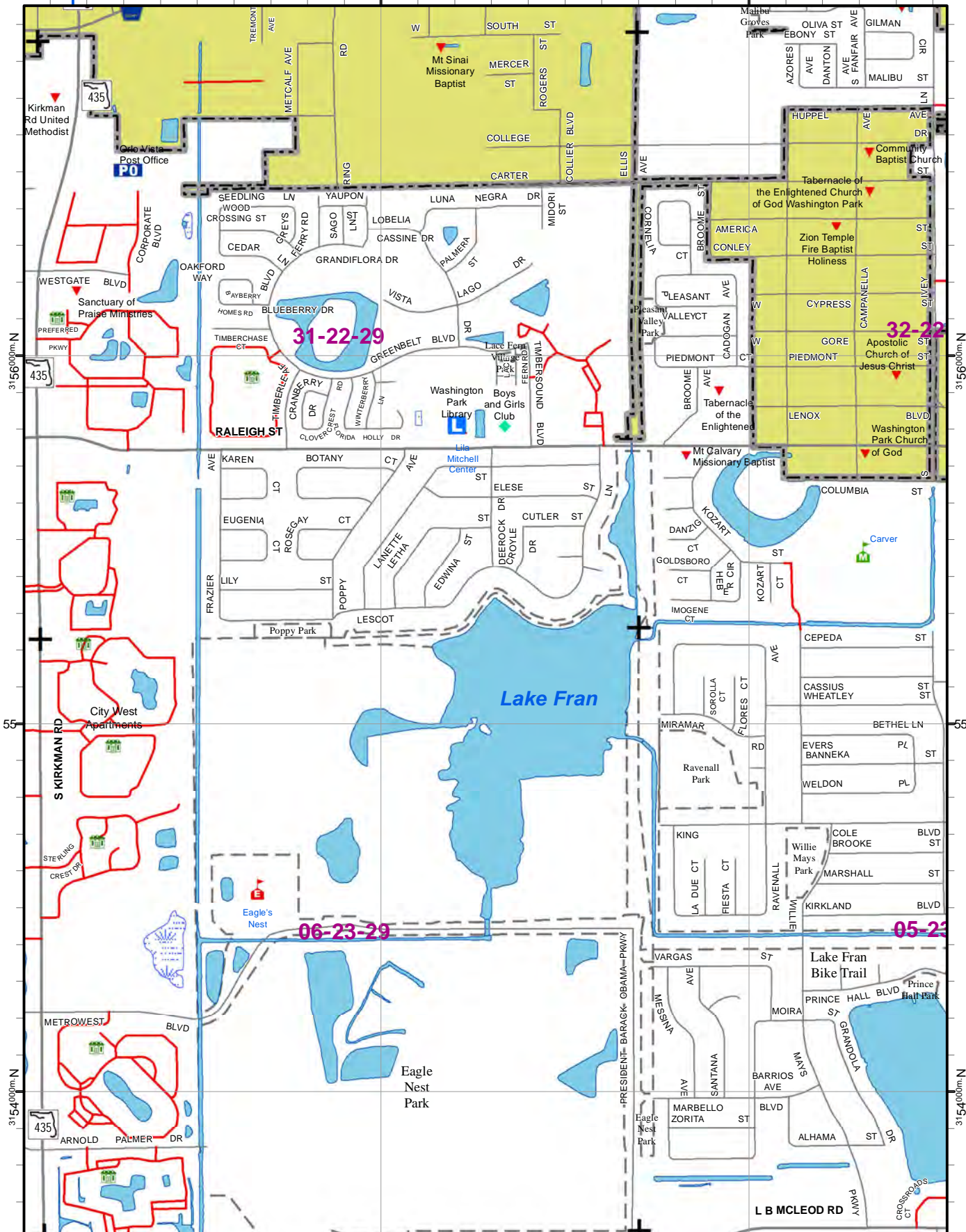
54

S06(1900)

S07(2500)

S08(2900)

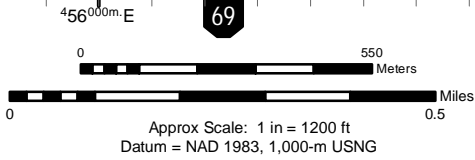
S09(3300)



Mag. Declination
5° 54' W
Changing by
0° 5' W per yr
Date 2012

Diagram NTS

US National Grid
100,000-m Square ID
MM
00
Grid Zone Designation
17R



458000m E

459000m E

81°25'0"W

S02(600)

S03(900)

S04(1200)

S05(1600)

S06(1900)

S07(2500)

S08(2900)

S09(3300)

S02(600)

S03(900)

S04(1200)

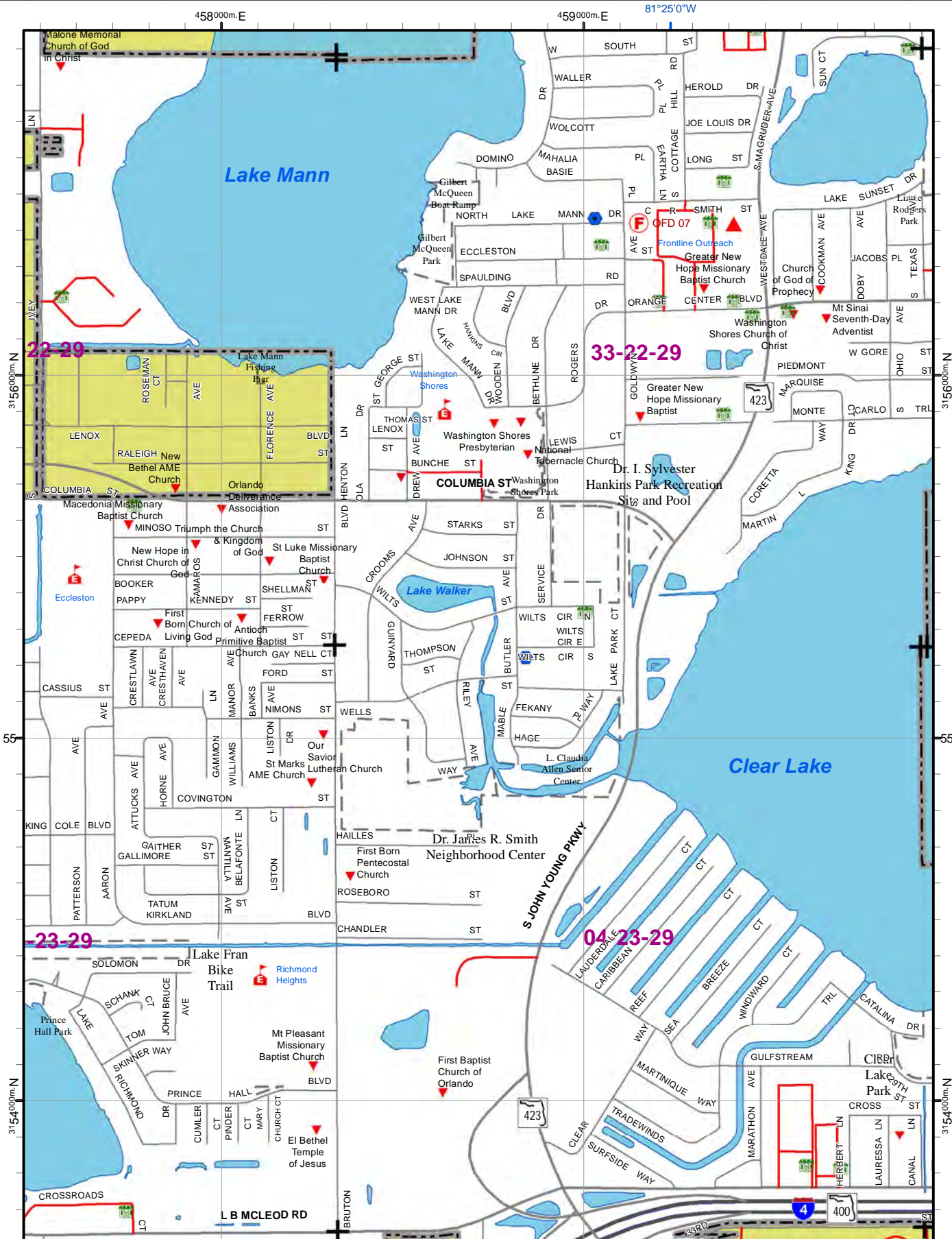
S05(1600)

S06(1900)

S07(2500)

S08(2900)

S09(3300)



53

55

70

458000m E


459000m E

81°25'0"W

Mag. Declination
5° 54'W
Changing by
0° 5'W per yr
Date 2012

Diagram NTS

US National Grid
100,000-m Square ID
MM
00
Grid Zone Designation
17R



Approx Scale: 1 in = 1200 ft
Datum = NAD 1983, 1,000-m USNG

S02(600)

S03(900)

S04(1200)

S05(1600)

54

S06(1900)

S07(2500)

S08(2900)

S09(3300)

S02(600)

S03(900)

S04(1200)

S05(1600)

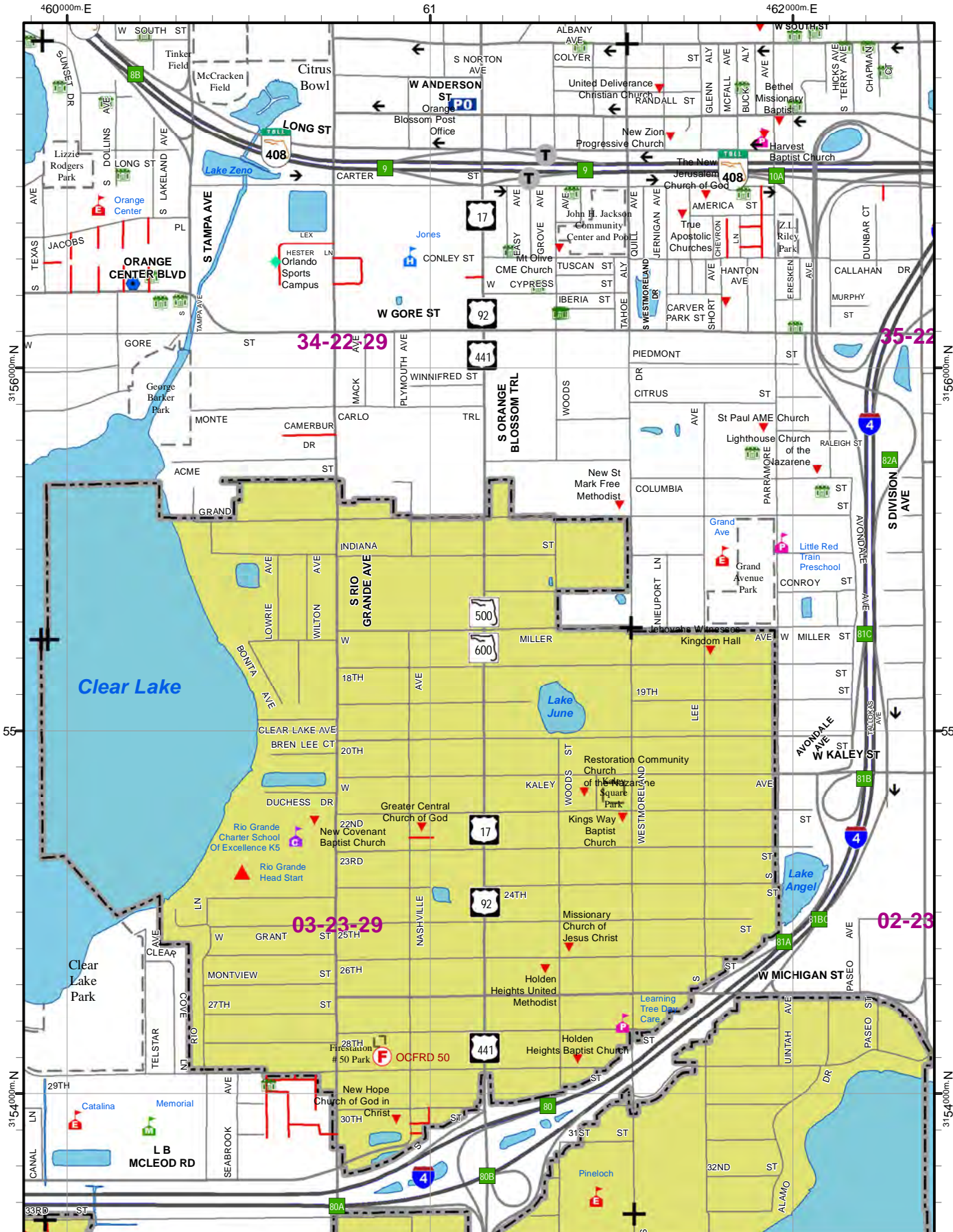
56

S06(1900)

S07(2500)

S08(2900)

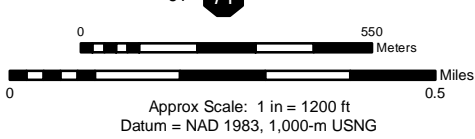
S09(3300)



Mag. Declination
5° 54' W
Changing by
0° 5' W per yr
Date 2012

Diagram NTS

US National Grid
100,000-m Square ID
MM
00
Grid Zone Designation
17R



Print Date: 7/29/2013
Prepared by M.A.P. Group, City of Orlando

S02(600)

S03(900)

S04(1200)

S05(1600)

S06(1900)

S07(2500)

S08(2900)

S09(3300)

S02(600)

S03(900)

S04(1200)

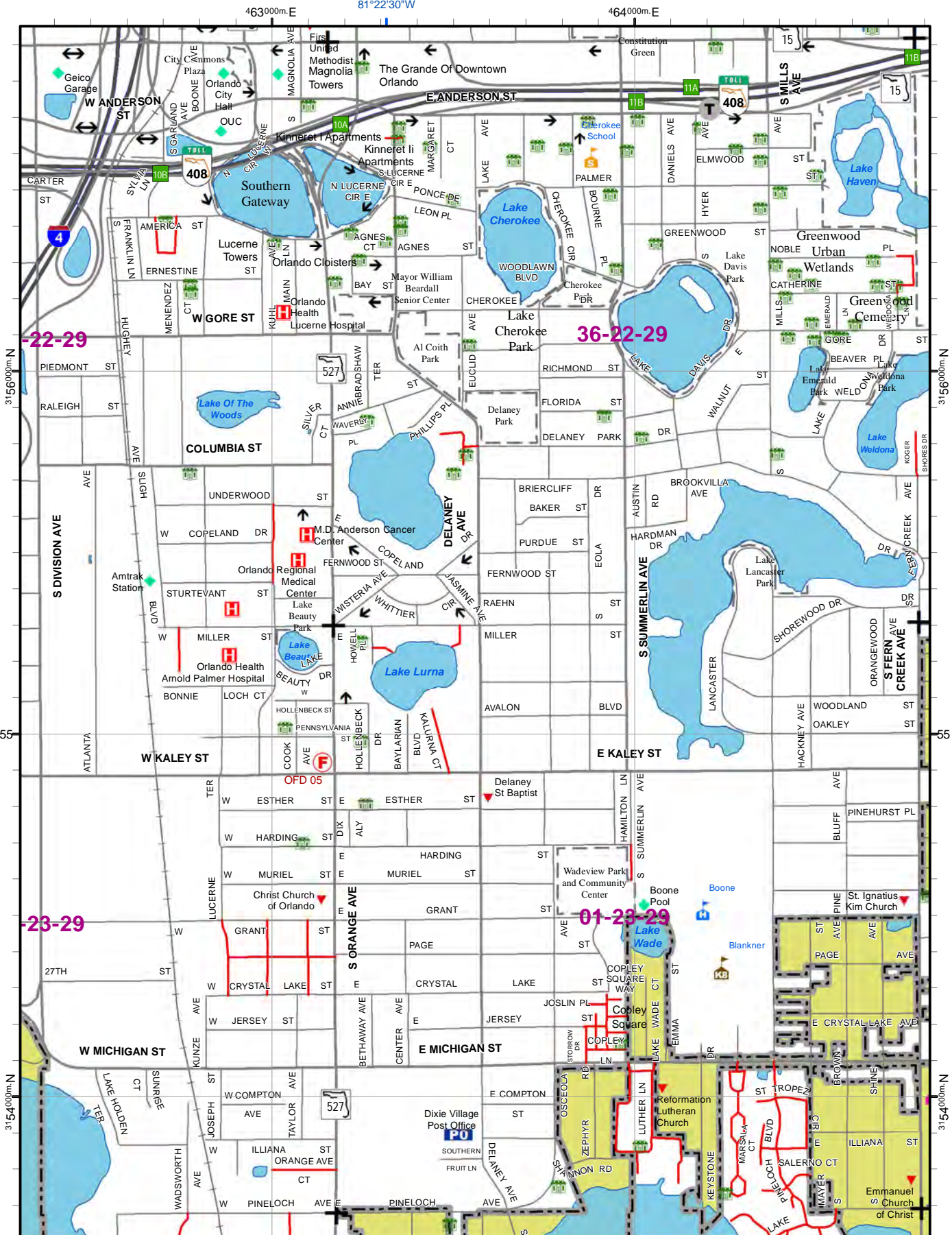
S05(1600)

S06(1900)

S07(2500)

S08(2900)

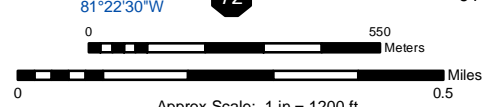
S09(3300)



Mag. Declination
5° 54'W
Changing by
0° 5'W per yr
Date 2012

Diagram NTS

US National Grid
100,000-m Square ID
MM
00
Grid Zone Designation
17R



S02(600)

S03(900)

S04(1200)

S05(1600)

S06(1900)

S07(2500)

S08(2900)

S09(3300)

S02(600)

S03(900)

S04(1200)

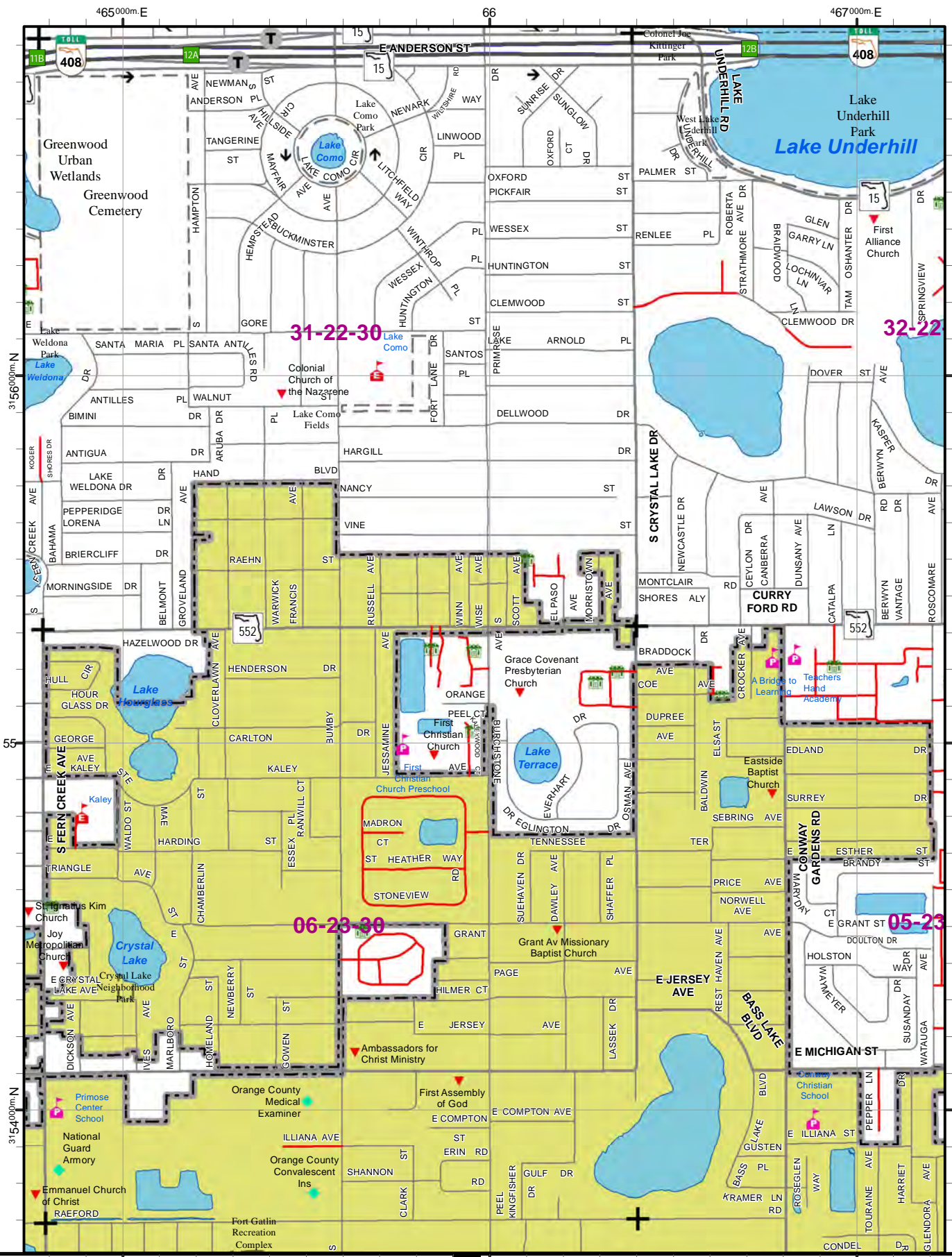
S05(1600)

S06(1900)

S07(2500)

S08(2900)

S09(3300)



56

58

73

Mag. Declination
5° 54' W
Changing by
0° 5' W per yr
Date 2012

Diagram NTS

US National Grid
100,000-m Square ID
MM
00
Grid Zone Designation
17R



S02(600)

S03(900)

S04(1200)

S05(1600)

S06(1900)

S07(2500)

S08(2900)

S09(3300)

S02(600)

S03(900)

S04(1200)

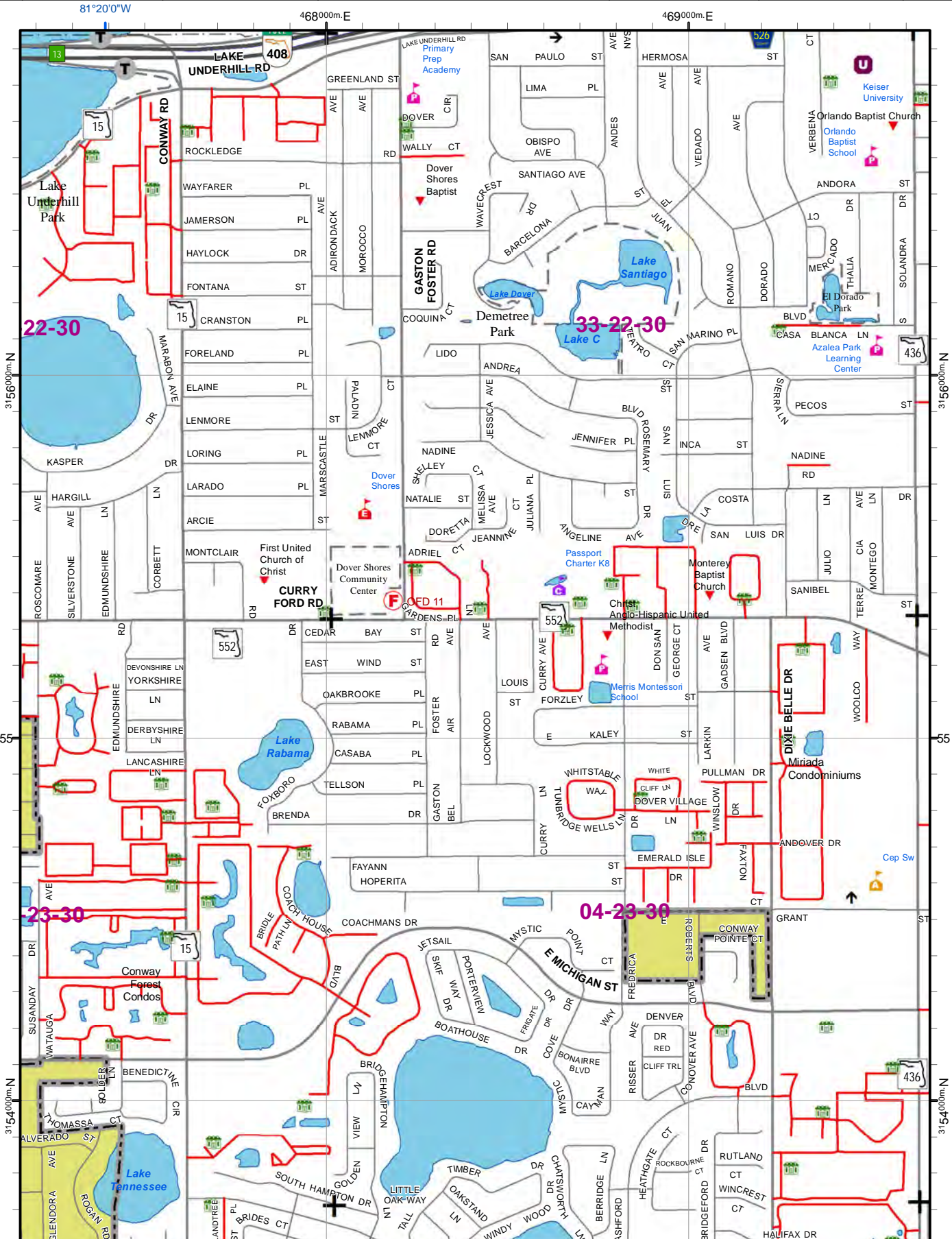
S05(1600)

S06(1900)

S07(2500)

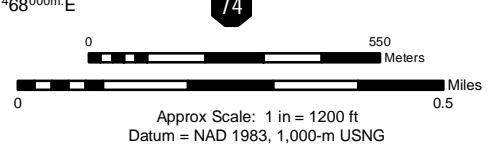
S08(2900)

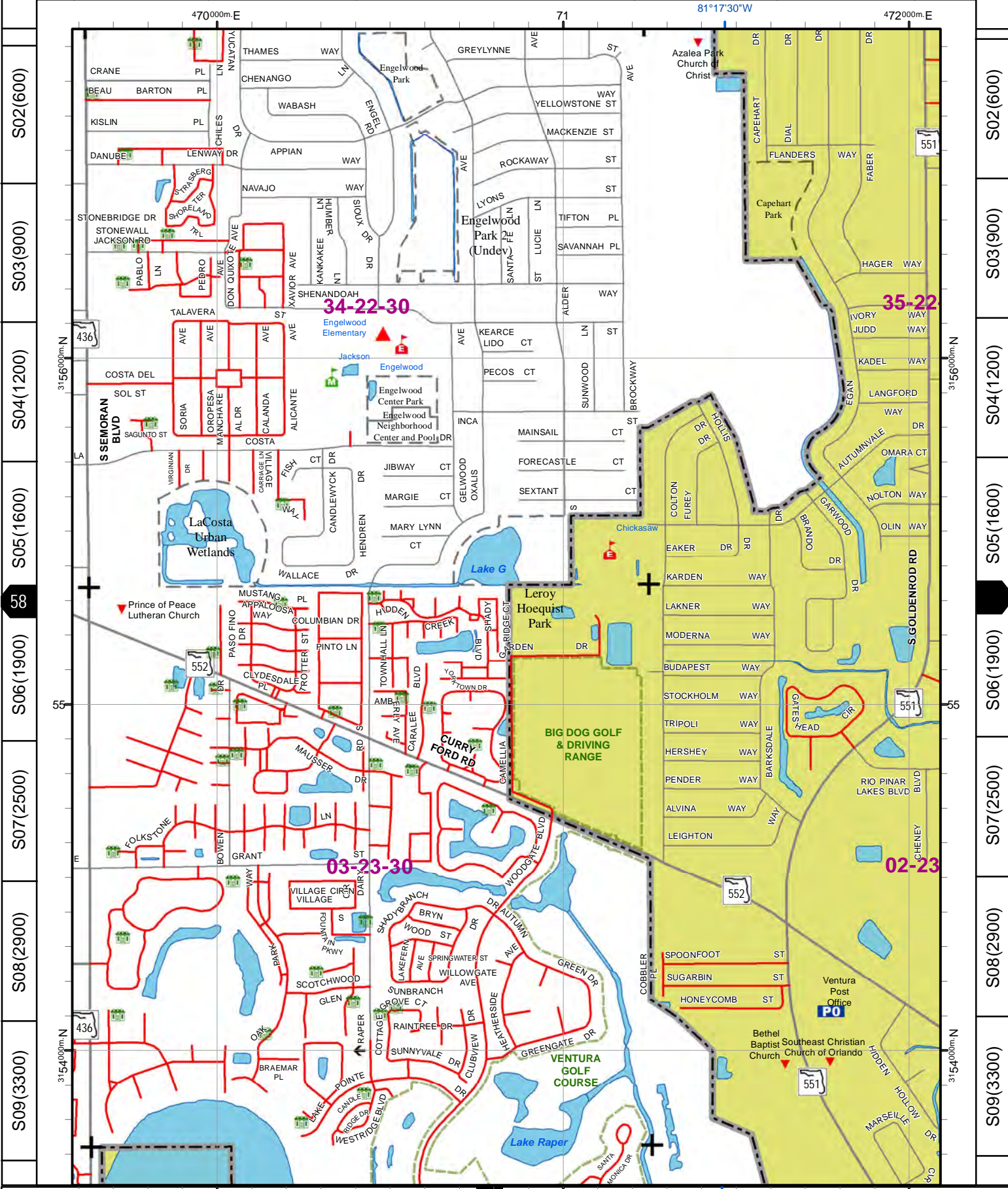
S09(3300)



MN
Mag. Declination
5° 54' W
Changing by
0° 5' W per yr
Date 2012
Diagram NTS

81°20'0"W
US National Grid
100,000-m Square ID
MM
00
Grid Zone Designation
17R





Mag. Declination
5° 54' W
Changing by
0° 5' W per yr
Date 2012

US National Grid
100,000-m Square ID
MM
00
Grid Zone Designation
17R





PAGE INTENTIONALLY LEFT BLANK

S10(3700)

S11(4100)

S12(4500)

S13(4700)

S14(5000)

S15(5200)

S16(5500)

S17(5600)

S10(3700)

S11(4100)

S12(4500)

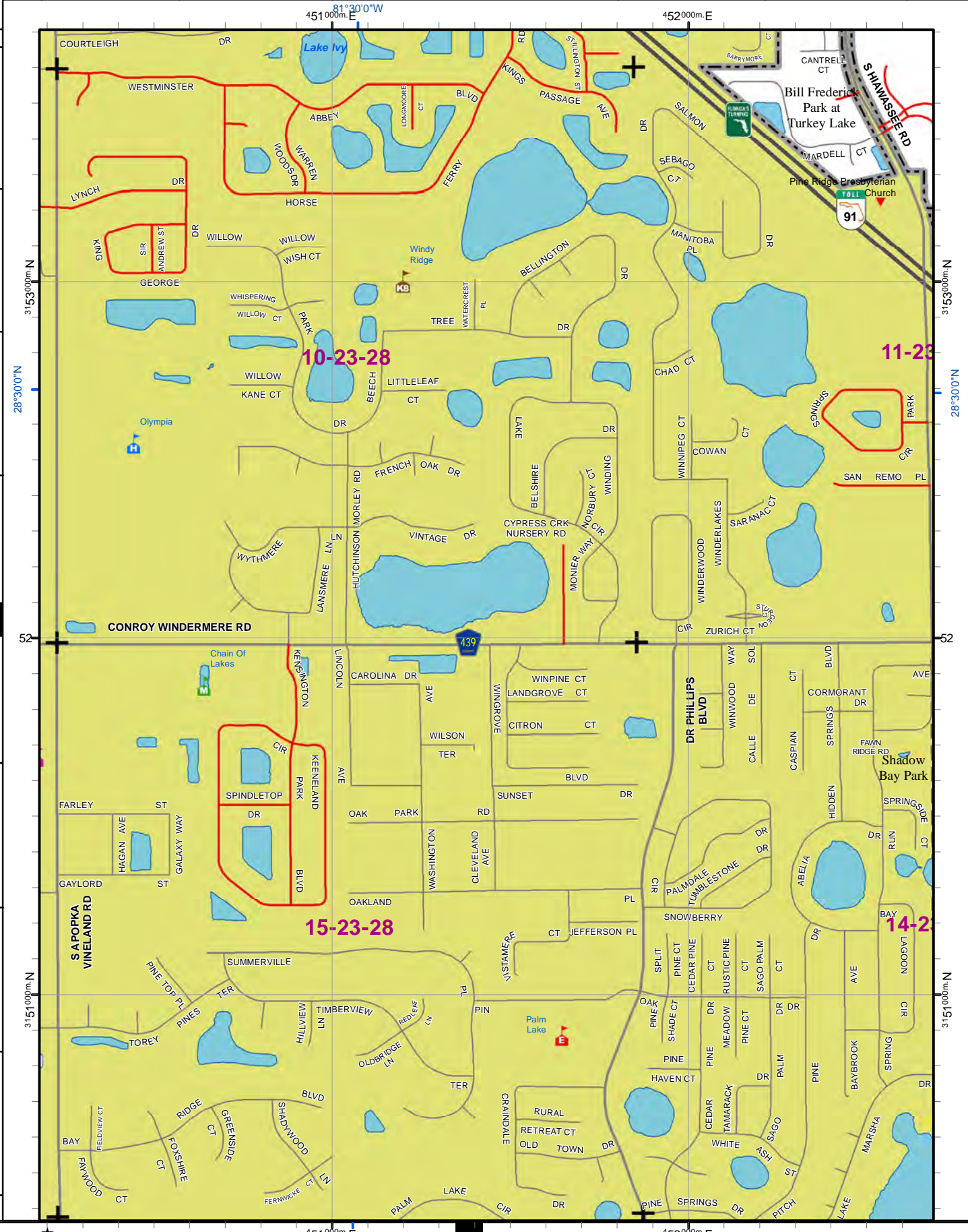
S13(4700)

S14(5000)

S15(5200)

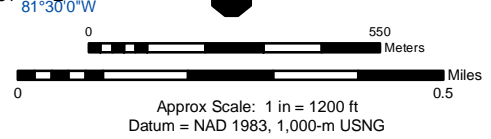
S16(5500)

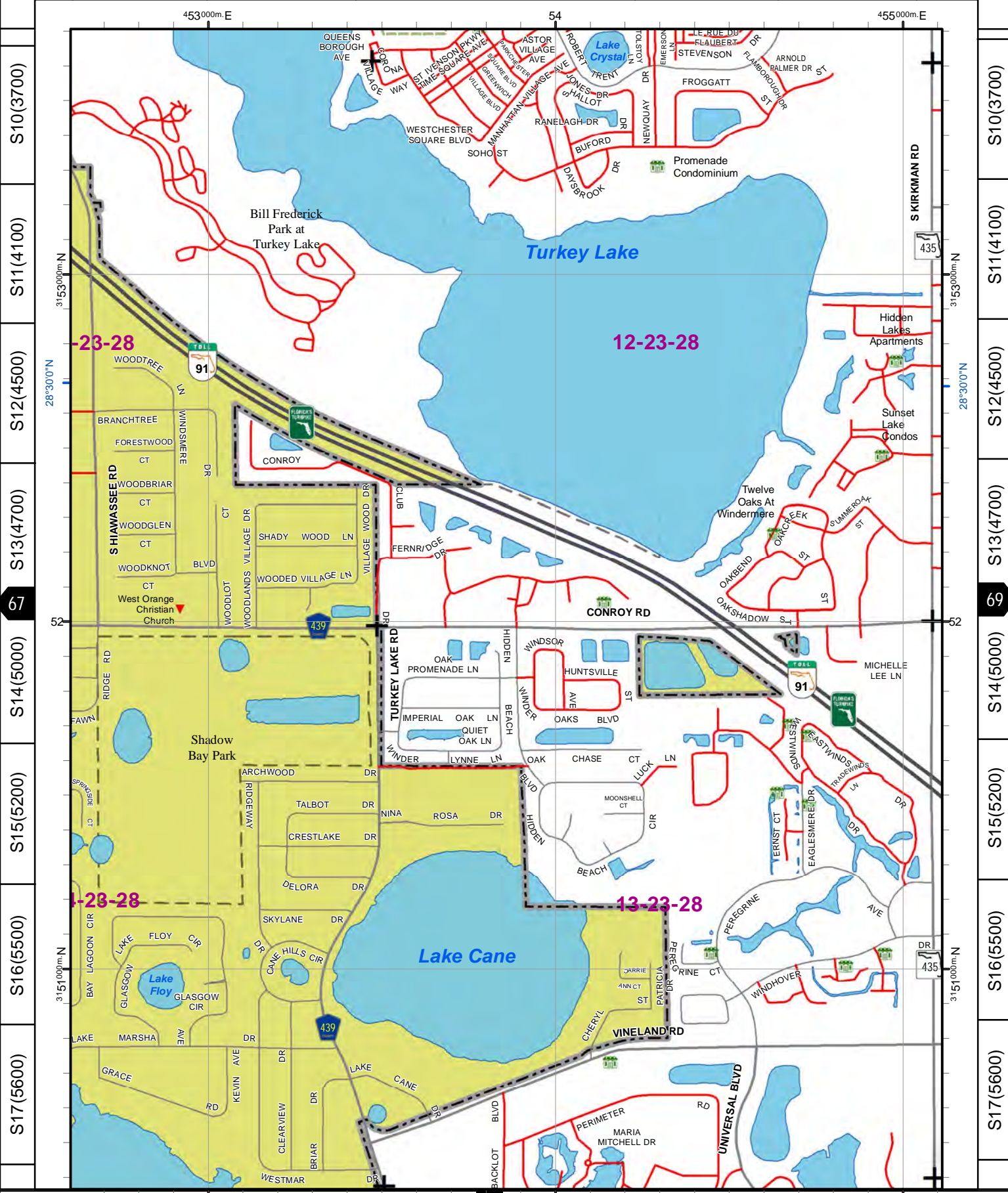
S17(5600)



MN
 Mag. Declination
 5° 54' W
 Changing by
 0° 5' W per yr
 Date 2012
 Diagram NTS

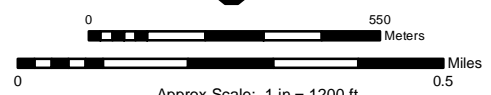
US National Grid
 100,000-m Square ID
MM
 00
 Grid Zone Designation
17R





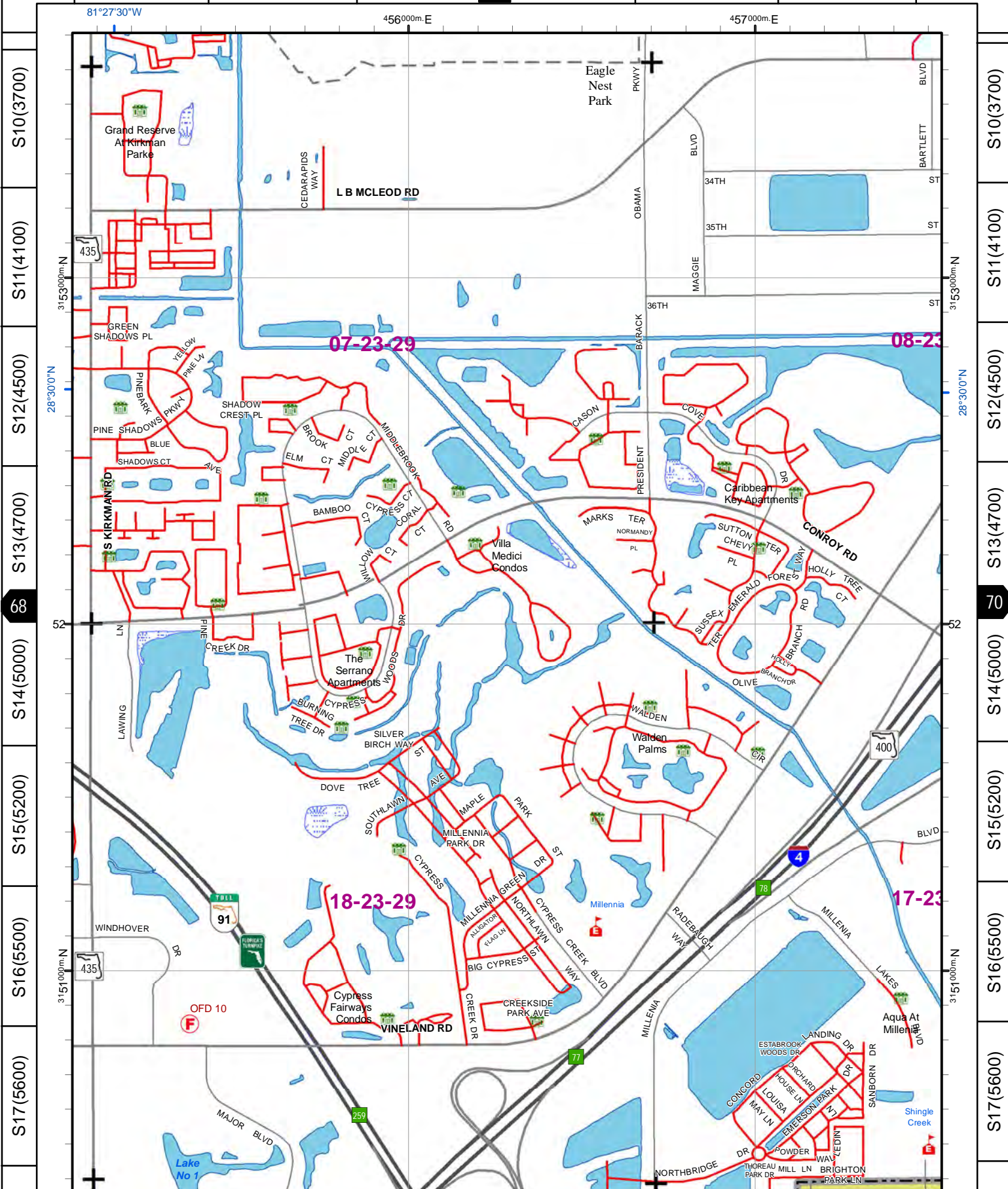
MN
Mag. Declination
5° 54' W
Changing by
0° 5' W per yr
Date 2012
Diagram NTS

US National Grid
100,000-m Square ID
MM
00
Grid Zone Designation
17R



Approx Scale: 1 in = 1200 ft
Datum = NAD 1983, 1,000-m USNG

Print Date: 7/29/2013
Prepared by M.A.P. Group, City of Orlando



S10(3700)

S11(4100)

S12(4500)

S13(4700)

S14(5000)

S15(5200)

S16(5500)

S17(5600)

S10(3700)

S11(4100)

S12(4500)

S13(4700)

S14(5000)

S15(5200)

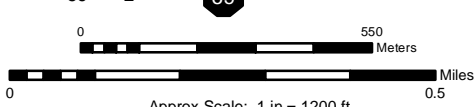
S16(5500)

S17(5600)

Mag. Declination
5° 54' W
Changing by
0° 5' W per yr
Date 2012

Diagram NTS

US National Grid
100,000-m Square ID
MM
00
Grid Zone Designation
17R



Approx Scale: 1 in = 1200 ft
Datum = NAD 1983, 1,000-m USNG

Print Date: 7/29/2013
Prepared by M.A.P. Group, City of Orlando

458000m E 459000m E 81°25'0"W

S10(3700)

S11(4100)

S12(4500)

S13(4700)

S14(5000)

S15(5200)

S16(5500)

S17(5600)

S10(3700)

S11(4100)

S12(4500)

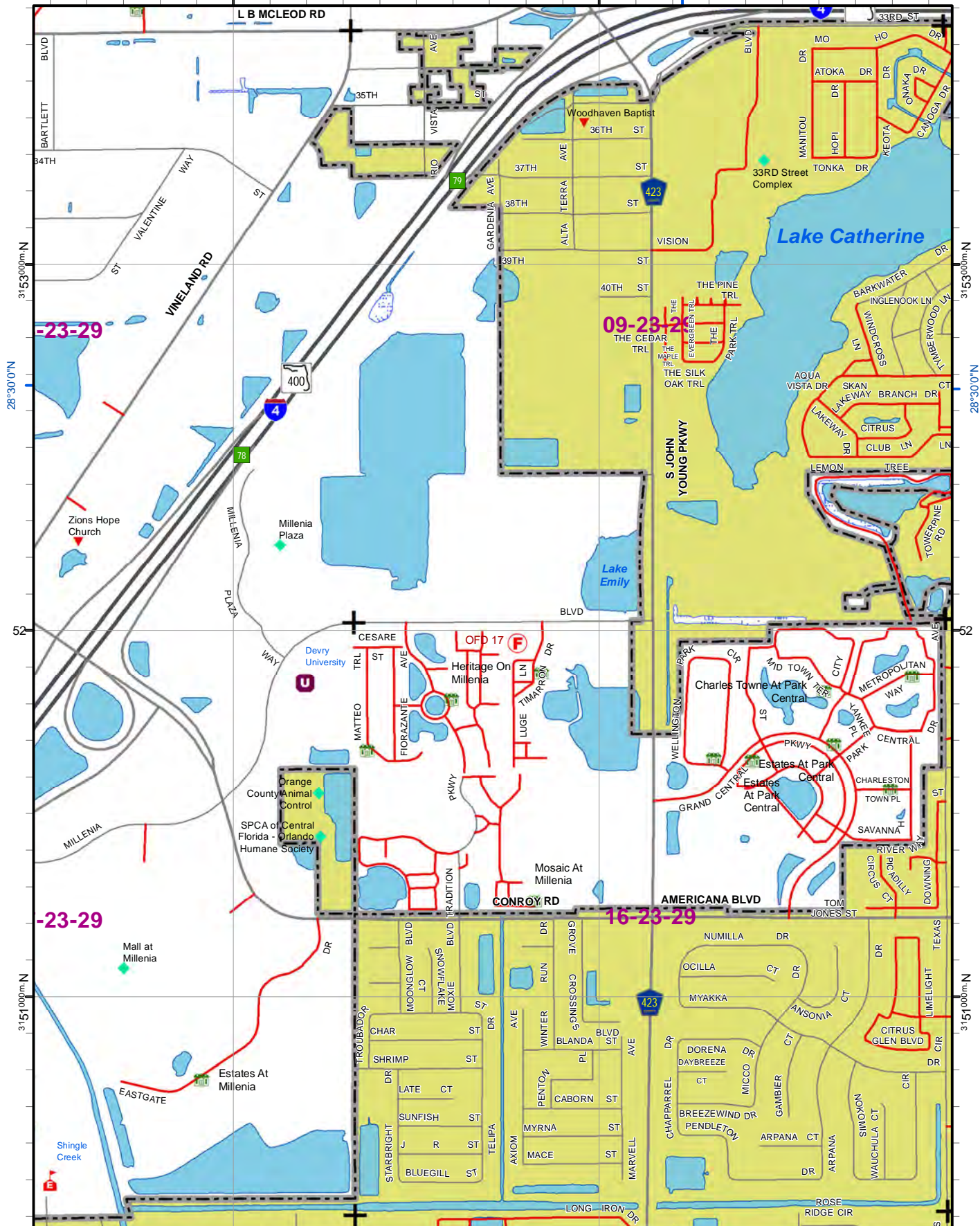
S13(4700)

S14(5000)

S15(5200)

S16(5500)

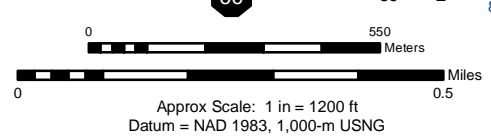
S17(5600)

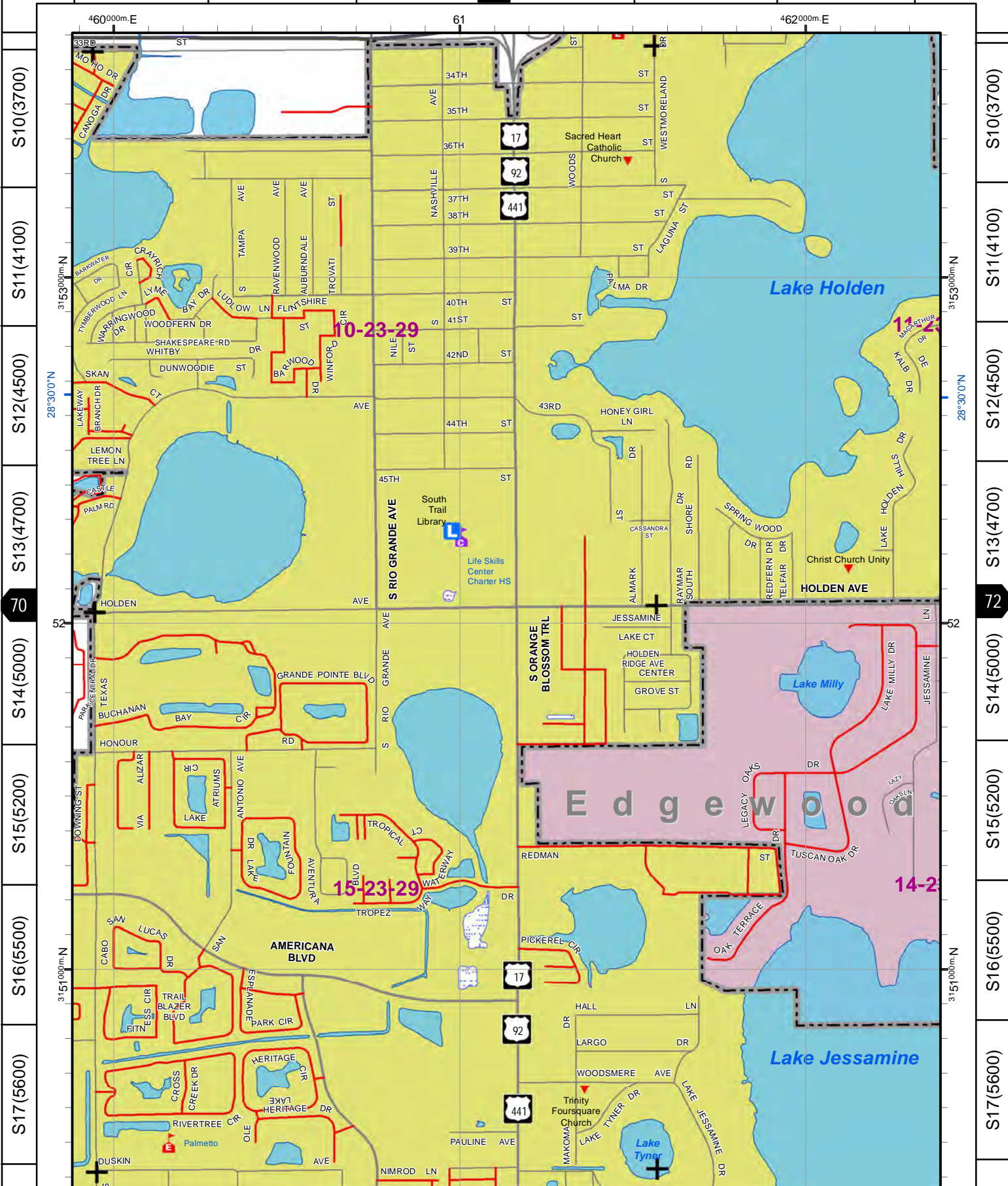


Mag. Declination
5° 54' W
Changing by
0° 5' W per yr
Date 2012

Diagram NTS

US National Grid
100,000-m Square ID
MM
00
Grid Zone Designation
17R





10-23-29

11-2-29


15-23-29

14-2-29

Edgewood

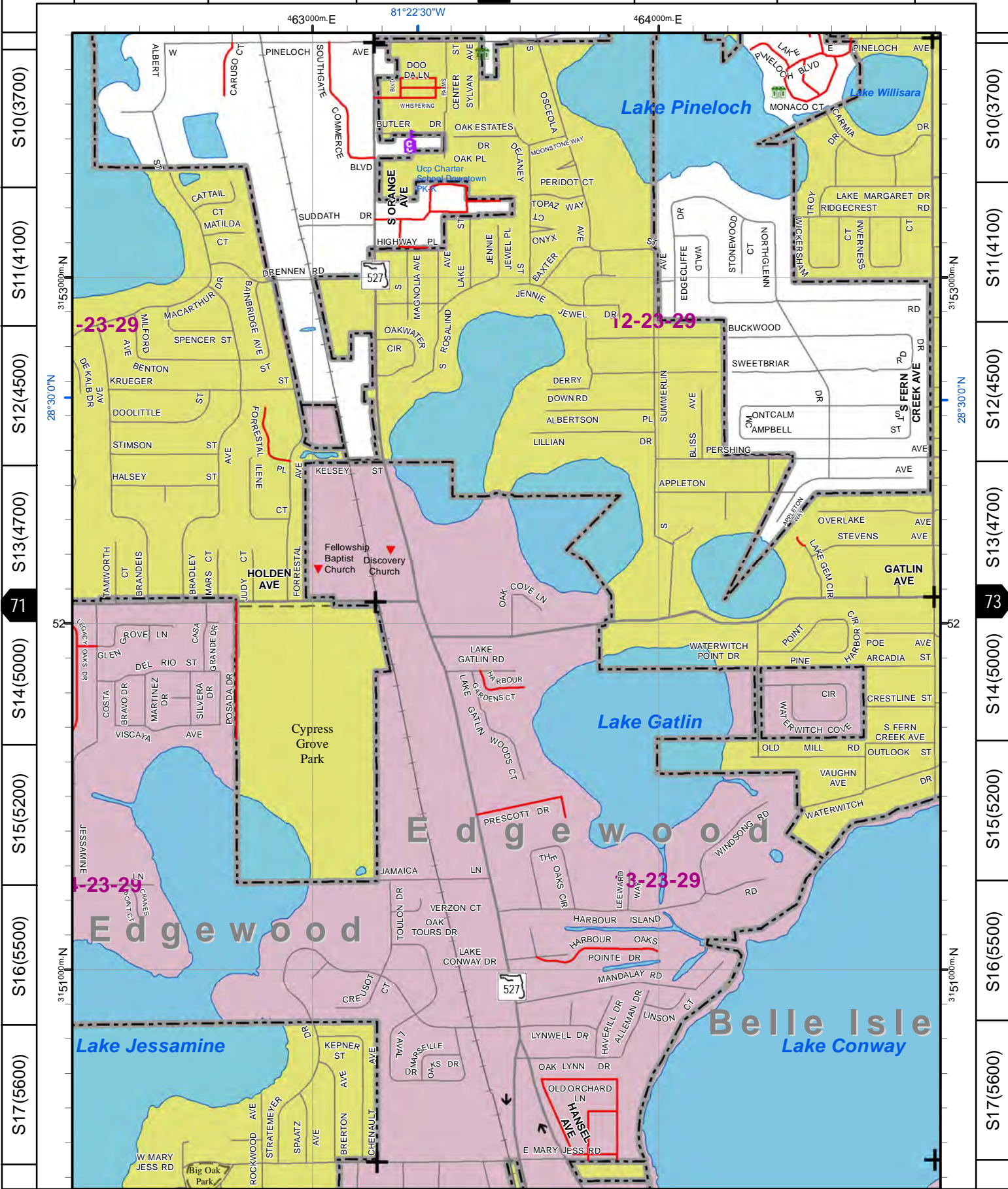
MN
Mag. Declination
5° 54' W
Changing by
0° 5' W per yr
Date 2012
Diagram NTS

US National Grid
100,000-m Square ID
MM
00
Grid Zone Designation
17R



Approx Scale: 1 in = 1200 ft
Datum = NAD 1983, 1,000-m USNG

Print Date: 7/29/2013
Prepared by M.A.P. Group, City of Orlando



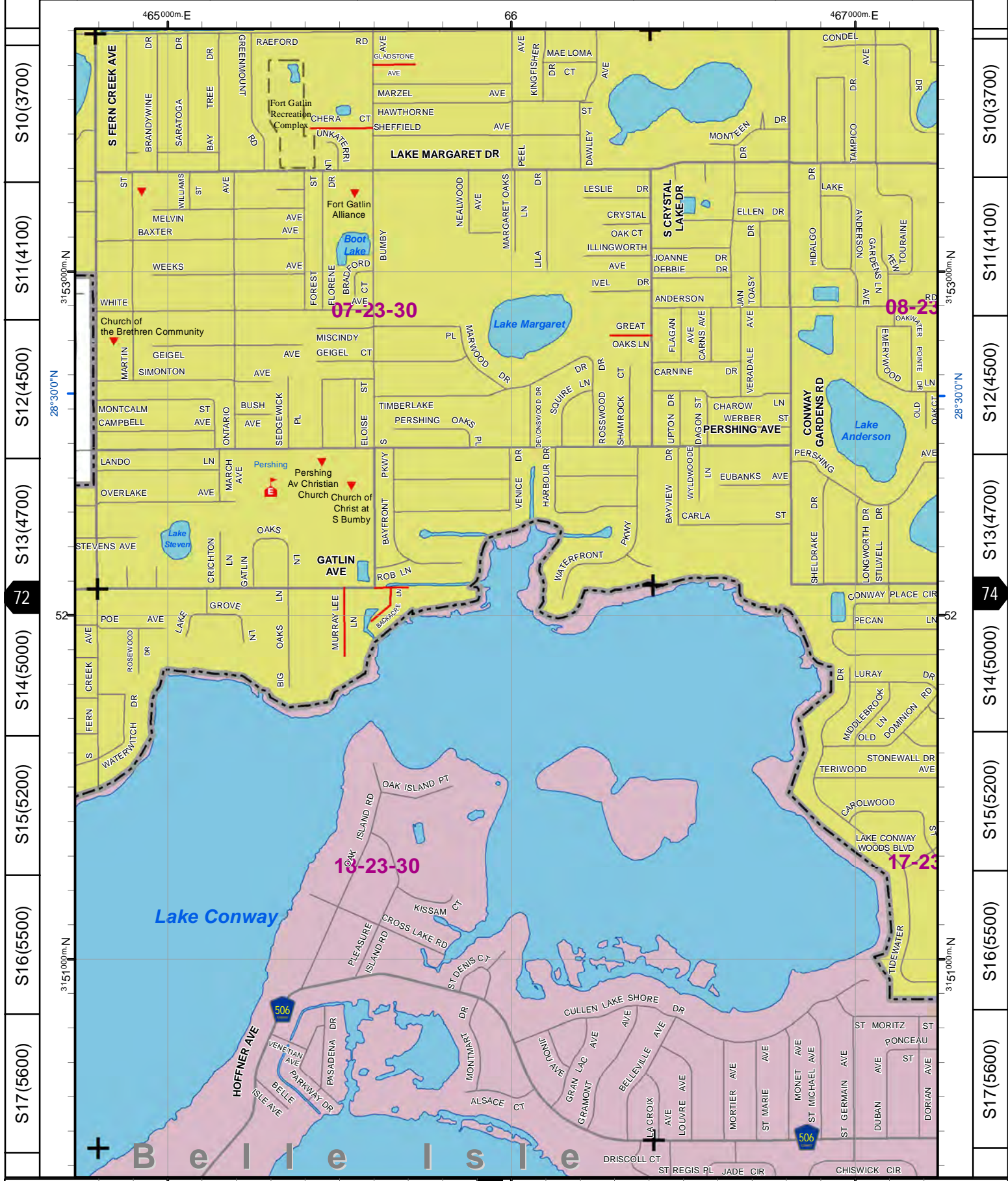
MN
Mag. Declination
5° 54' W
Changing by
0° 5' W per yr
Date 2012
Diagram NTS

US National Grid
100,000-m Square ID
MM
00
Grid Zone Designation
17R




Approx Scale: 1 in = 1200 ft
Datum = NAD 1983, 1,000-m USNG

Print Date: 7/29/2013
Prepared by M.A.P. Group, City of Orlando

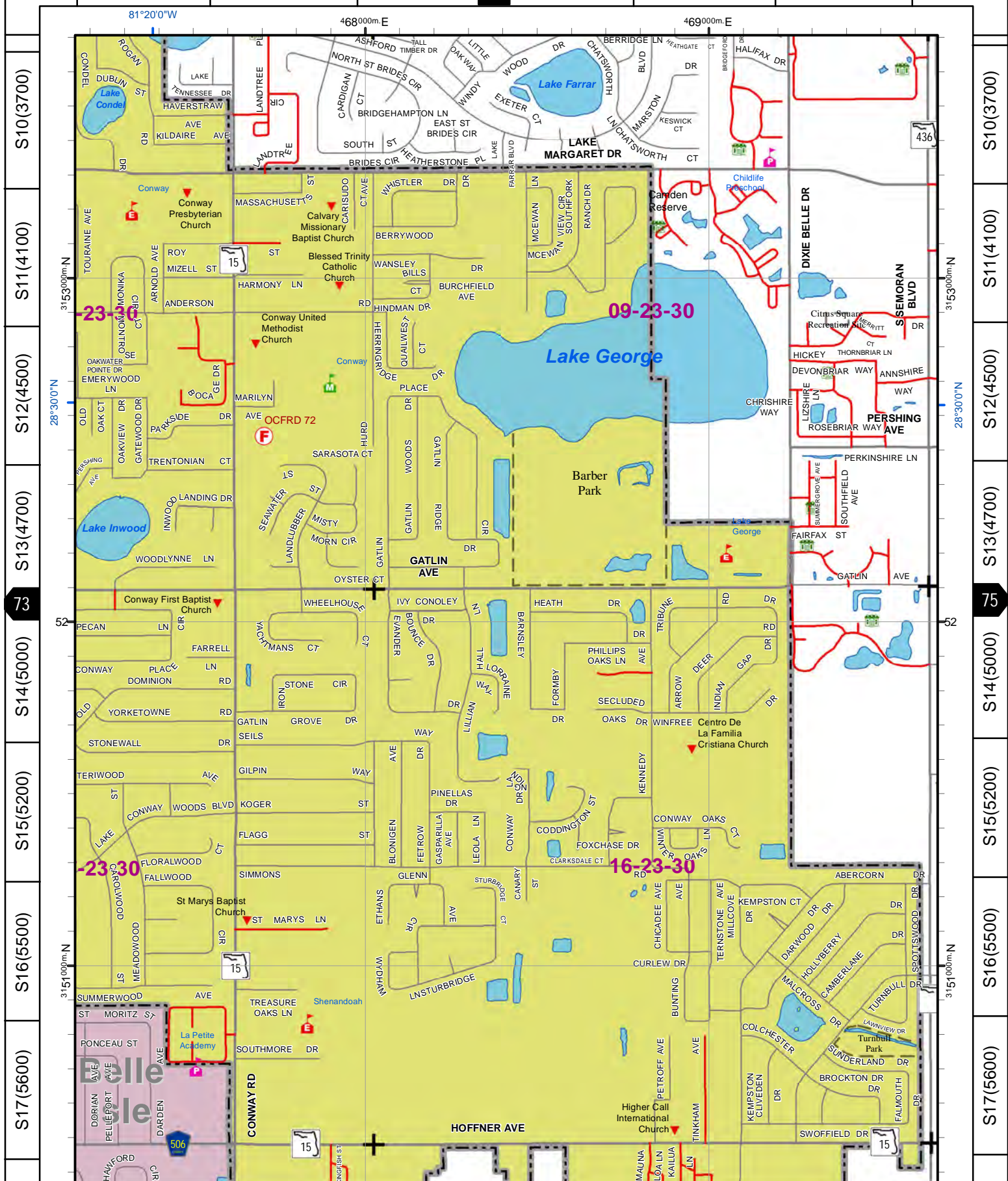


MN
Mag. Declination
5° 54'W
Changing by
0° 5'W per yr
Date 2012
Diagram NTS

US National Grid
100,000-m Square ID
MM
00
Grid Zone Designation
17R



Print Date: 7/29/2013
Prepared by M.A.P. Group, City of Orlando



S10(3700)

S11(4100)

S12(4500)

S13(4700)

S14(5000)

S15(5200)

S16(5500)

S17(5600)

S10(3700)

S11(4100)

S12(4500)

S13(4700)

S14(5000)

S15(5200)

S16(5500)

S17(5600)

Mag. Declination
5° 54' W
Changing by
0° 5' W per yr
Date 2012

Diagram NTS

81°20'0"W
US National Grid
100,000-m Square ID
MM
00
Grid Zone Designation
17R

0 550
Meters

0 0.5
Miles

Approx Scale: 1 in = 1200 ft
Datum = NAD 1983, 1,000-m USNG

Print Date: 7/29/2013
Prepared by M.A.P. Group, City of Orlando

470000m E

71

81°17'30"W

472000m E

S10(3700)

S11(4100)

S12(4500)

S13(4700)

S14(5000)

S15(5200)

S16(5500)

S17(5600)

S10(3700)

S11(4100)

S12(4500)

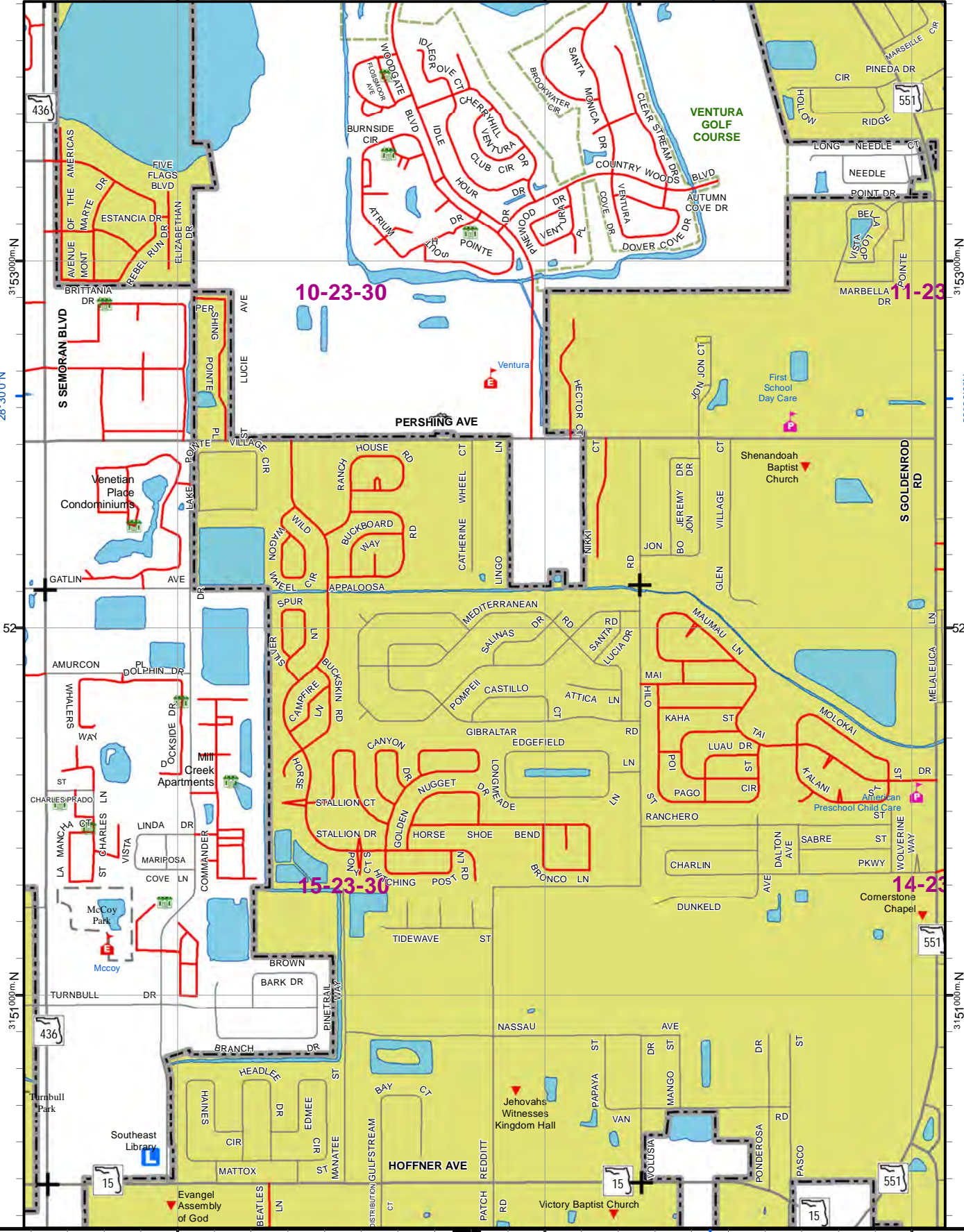
S13(4700)

S14(5000)

S15(5200)

S16(5500)

S17(5600)



10-23-30

11-23

15-23-30

14-23

28°30'0"N

28°30'0"N

52

52

3151000m N

3151000m N

470000m E

71


81°17'30"W

472000m E

Mag. Declination
5° 54' W
Changing by
0° 5' W per yr
Date 2012

Diagram NTS

US National Grid
100,000-m Square ID
MM
00
Grid Zone Designation
17R



S10(3700)

S11(4100)

S12(4500)

S13(4700)

S14(5000)

S15(5200)

S16(5500)

S17(5600)

S10(3700)

S11(4100)

S12(4500)

S13(4700)

S14(5000)

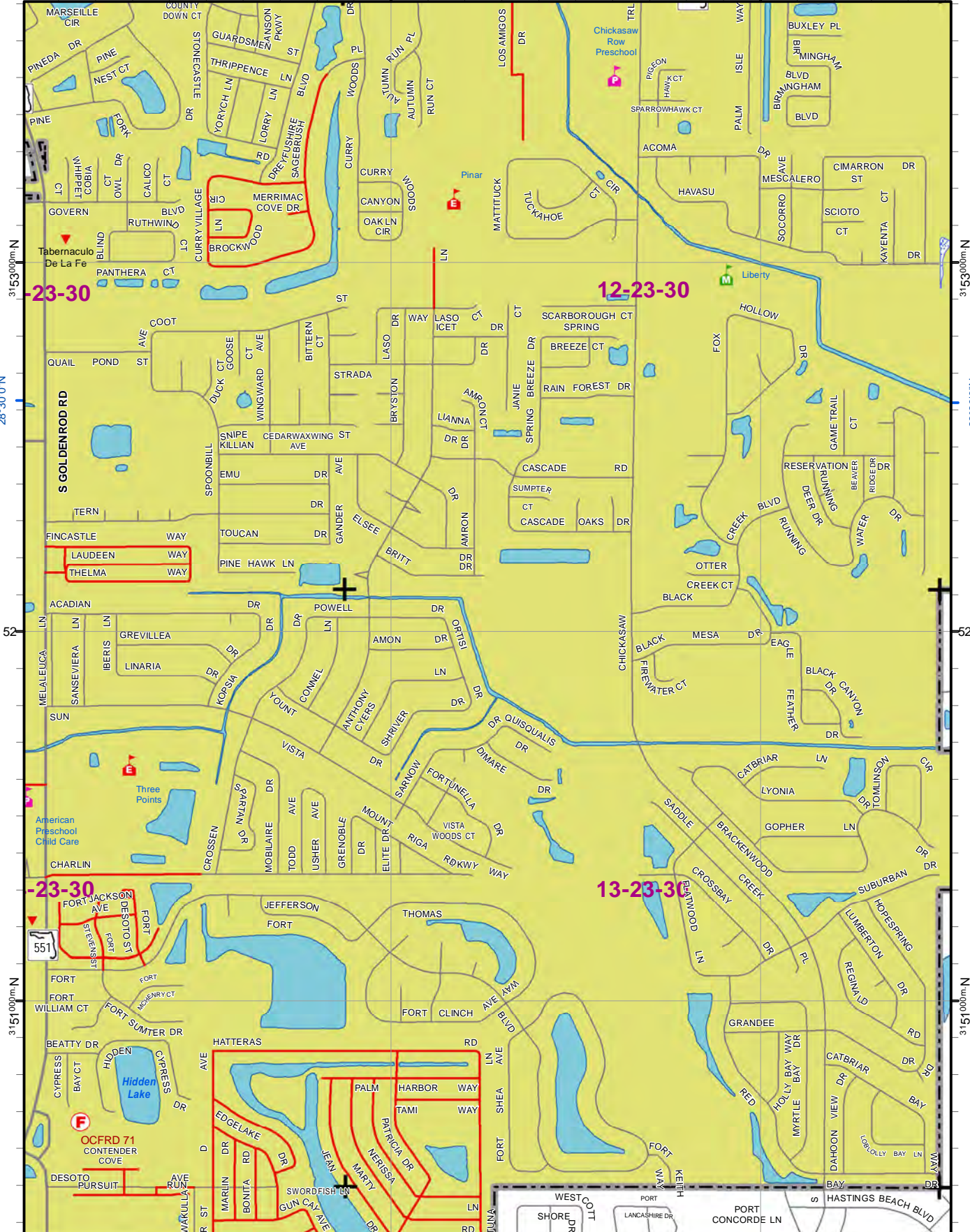
S15(5200)

S16(5500)

S17(5600)

473000m.E

474000m.E



3153000m.N

3153000m.N

28°30'0"N

28°30'0"N

52

52

3151000m.N


3151000m.N

473000m.E

474000m.E

MN
 Mag. Declination
 5° 54' W
 Changing by
 0° 5' W per yr
 Date 2012
 Diagram NTS

US National Grid
 100,000-m Square ID
MM
 00
 Grid Zone Designation
17R



475000m.E

81°15'0"W

476000m.E

S10(3700)

S11(4100)

S12(4500)

S13(4700)

S14(5000)

S15(5200)

S16(5500)

S17(5600)

S10(3700)

S11(4100)

S12(4500)

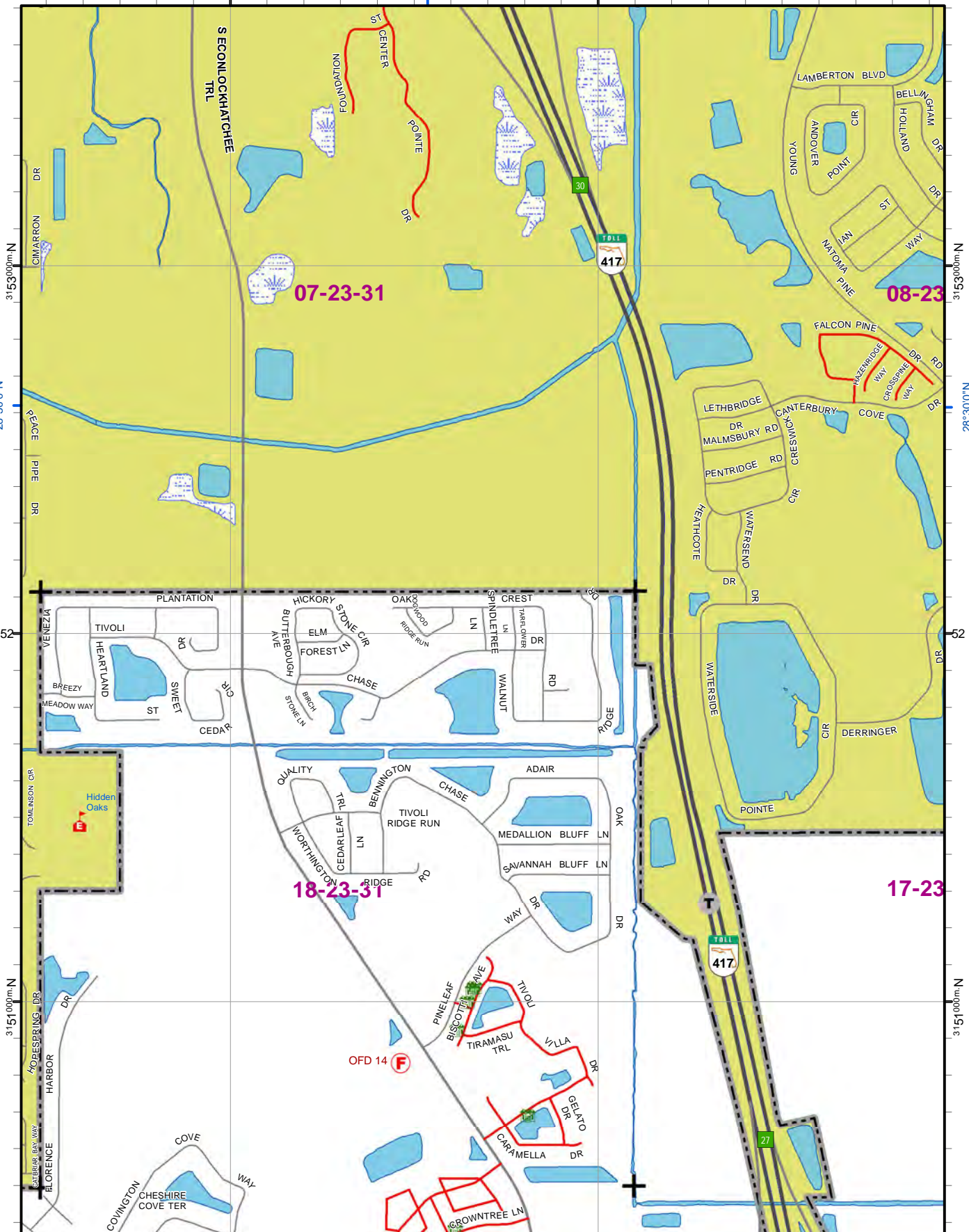
S13(4700)

S14(5000)

S15(5200)

S16(5500)

S17(5600)



07-23-31

08-23-31

18-23-31

17-23-31

OFD 14 F

Mag. Declination
5° 54' W
Changing by
0° 5' W per yr
Date 2012

Diagram NTS

US National Grid
100,000-m Square ID
MM
00
Grid Zone Designation
17R

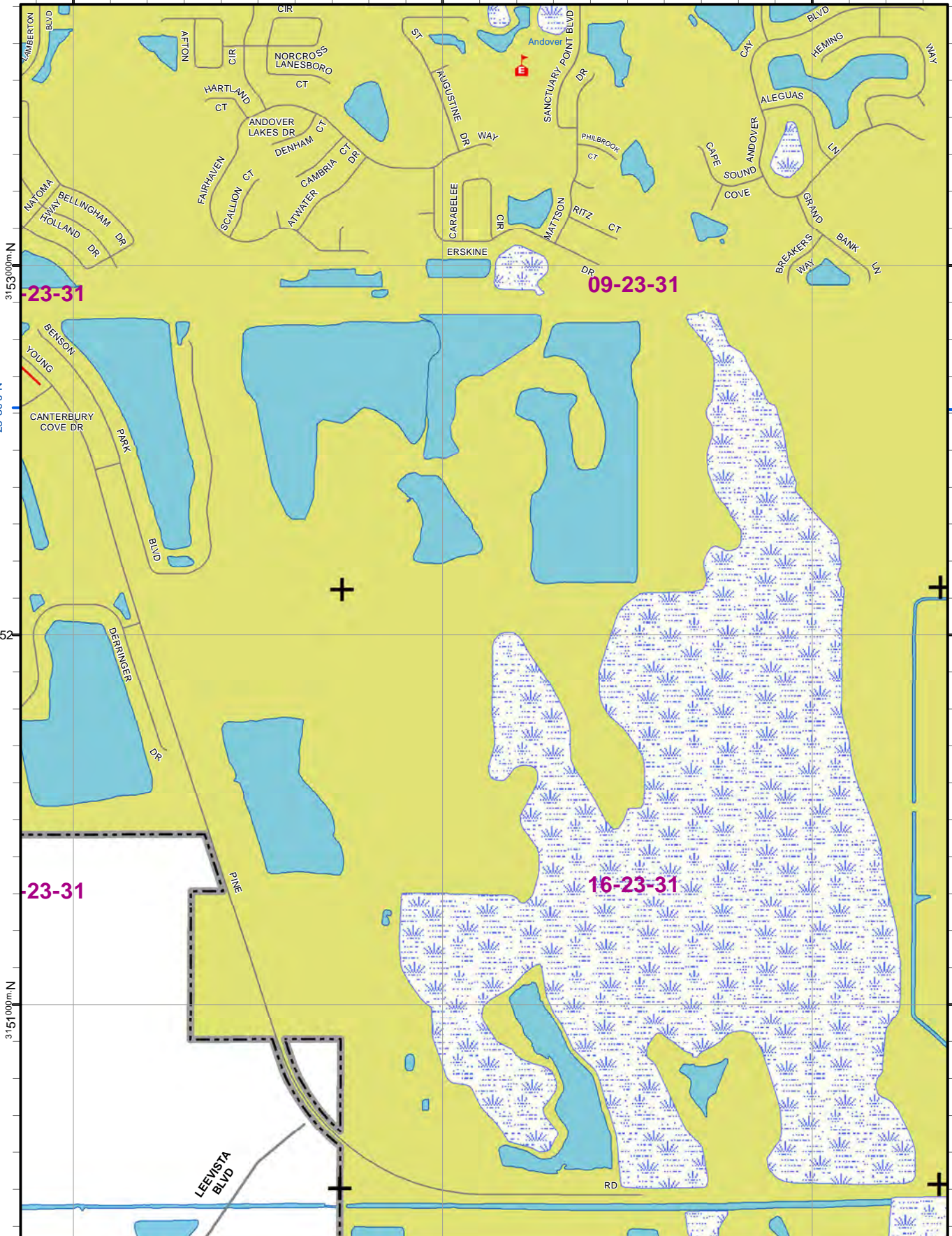
0 550 Meters
0 0.5 Miles

Approx Scale: 1 in = 1200 ft
Datum = NAD 1983, 1,000-m USNG

477000m.E

78

479000m.E



23-31

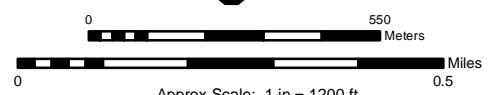
09-23-31

23-31

16-23-31

MN
 Mag. Declination
 5° 54' W
 Changing by
 0° 5' W per yr
 Date 2012
 Diagram NTS

US National Grid
 100,000-m Square ID
MM
 00
 Grid Zone Designation
17R



Print Date: 7/29/2013
 Prepared by M.A.P. Group, City of Orlando

S18()

S19()

S20()

S21()

82

S22()

S23()

S24()

S25()

S18()

S19()

S20()

S21()

84

S22()

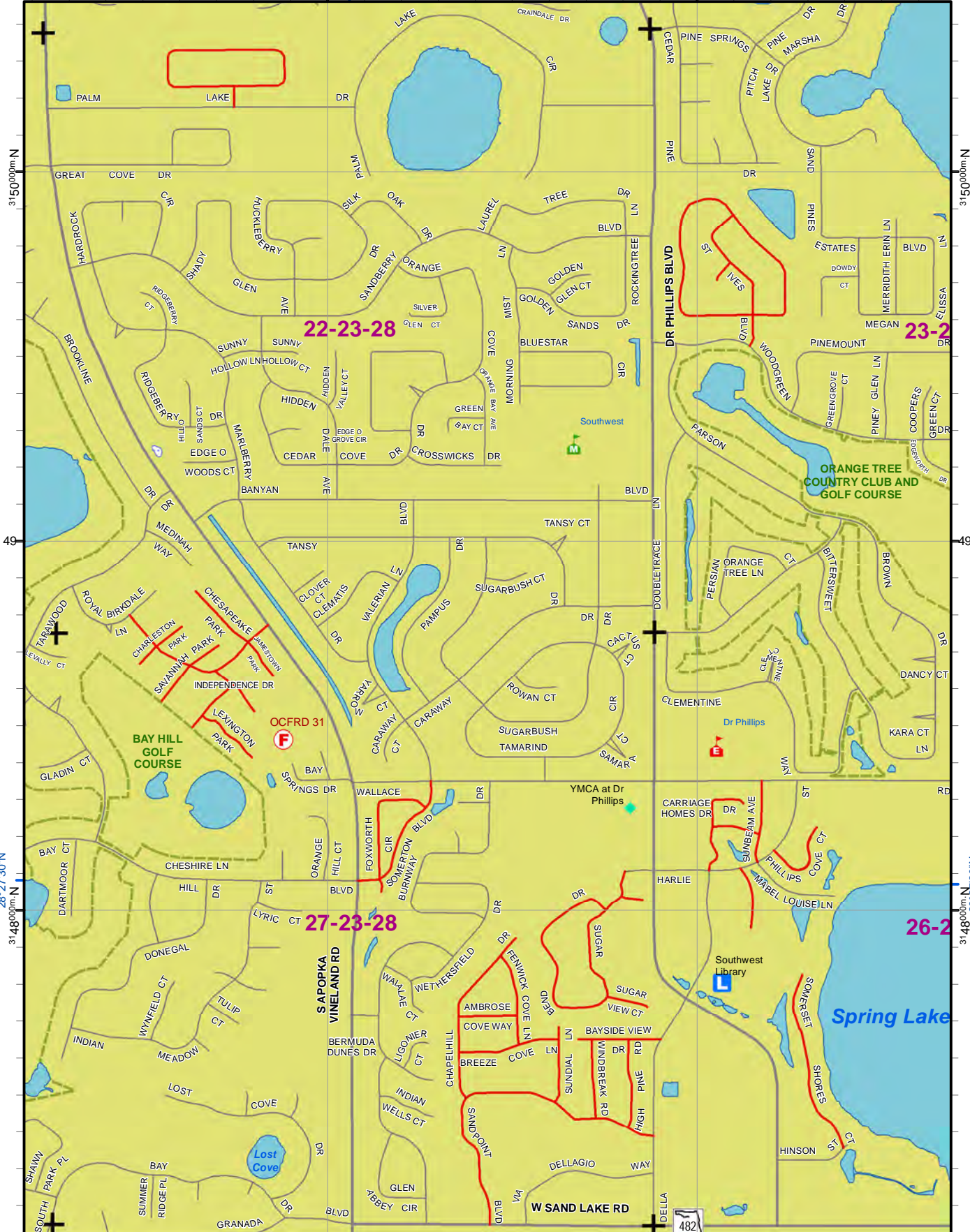
S23()

S24()

S25()

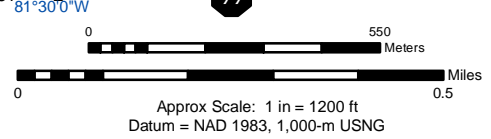
451000m E 81°30'0"W

452000m E



MN
Mag. Declination
5° 54' W
Changing by
0° 5' W per yr
Date 2012
Diagram NTS

US National Grid
100,000-m Square ID
MM
00
Grid Zone Designation
17R



Print Date: 7/29/2013
Prepared by M.A.P. Group, City of Orlando

S18(5700)

S19(6200)

S20(6500)

S21(6700)

S22(7000)

S23(7200)

S24(7500)

S25(8000)

S18(5700)

S19(6200)

S20(6500)

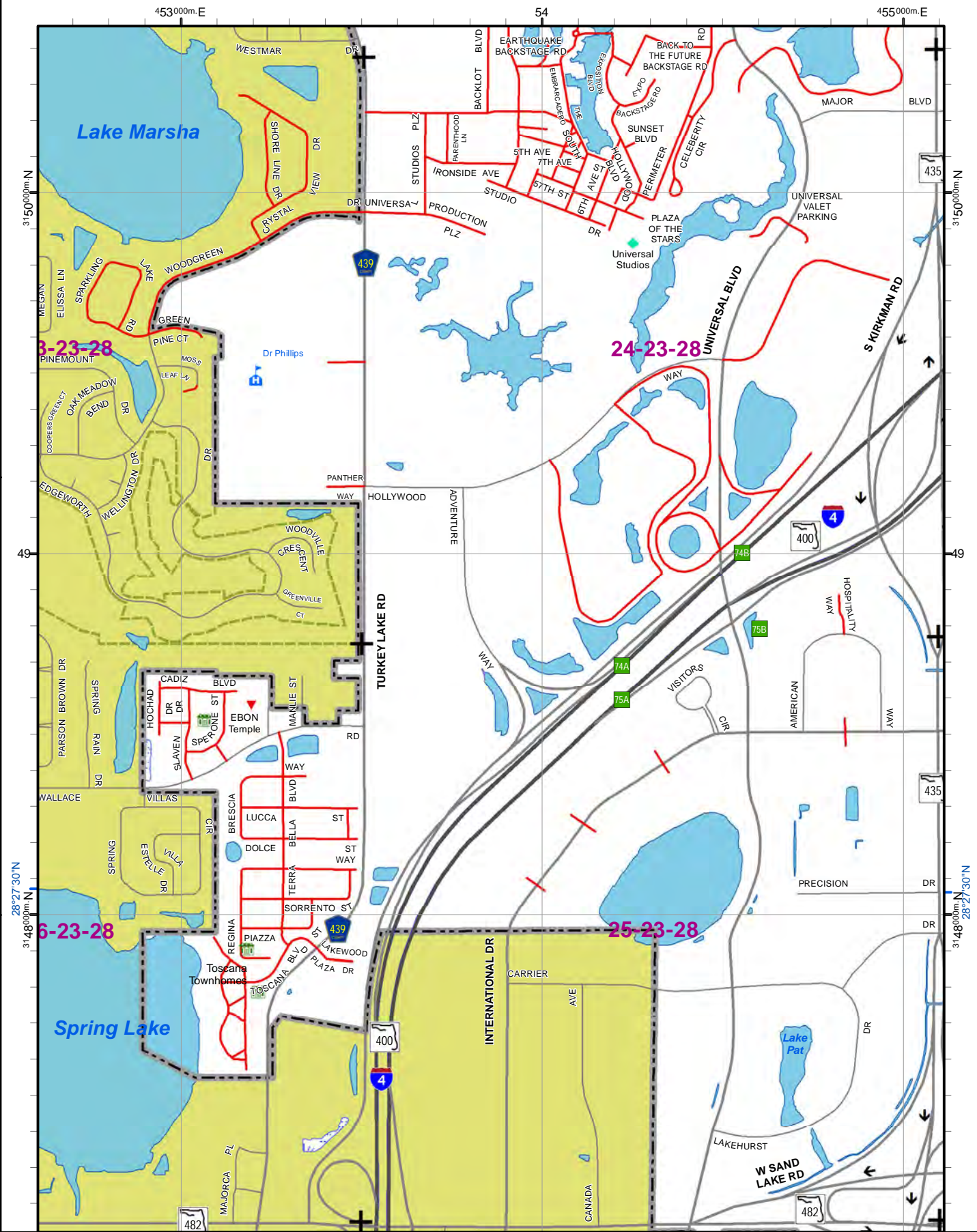
S21(6700)

S22(7000)

S23(7200)

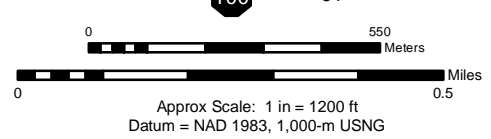
S24(7500)

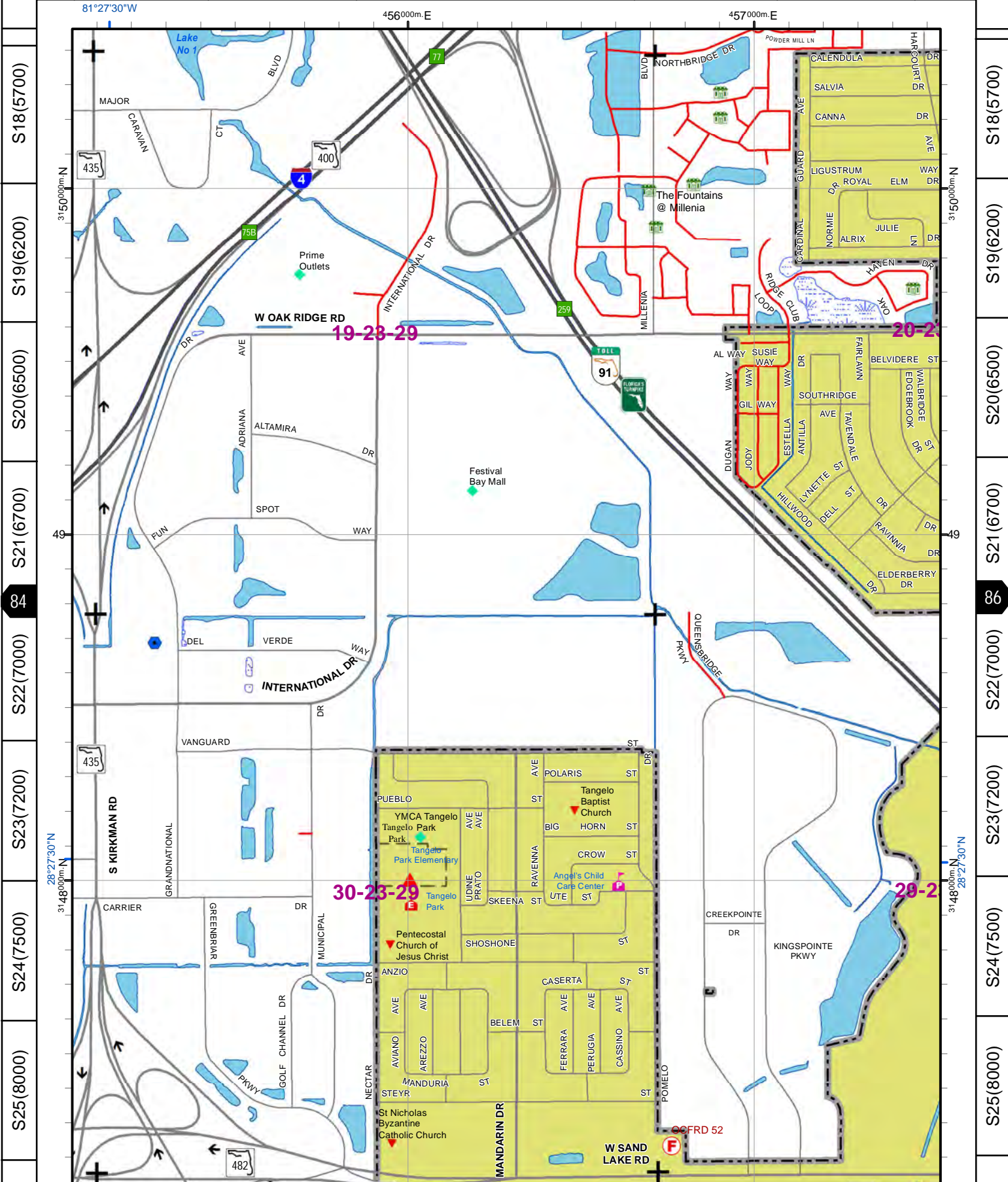
S25(8000)



MN
Mag. Declination
5° 54' W
Changing by
0° 5' W per yr
Date 2012
Diagram NTS

US National Grid
100,000-m Square ID
MM
00
Grid Zone Designation
17R





S18(5700)

S19(6200)

S20(6500)

S21(6700)

S22(7000)

S23(7200)

S24(7500)

S25(8000)

S18(5700)

S19(6200)

S20(6500)

S21(6700)

S22(7000)

S23(7200)

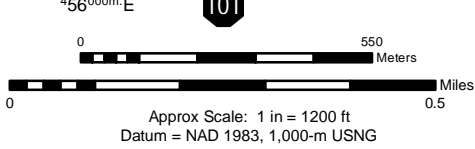
S24(7500)

S25(8000)

Mag. Declination
5° 54' W
Changing by
0° 5' W per yr
Date 2012

Diagram NTS

US National Grid
100,000-m Square ID
MM
00
Grid Zone Designation
17R



458000m E 459000m E 81°25'0"W

S18(5700)

S19(6200)

S20(6500)

S21(6700)

S22(7000)

S23(7200)

S24(7500)

S25(8000)

S18(5700)

S19(6200)

S20(6500)

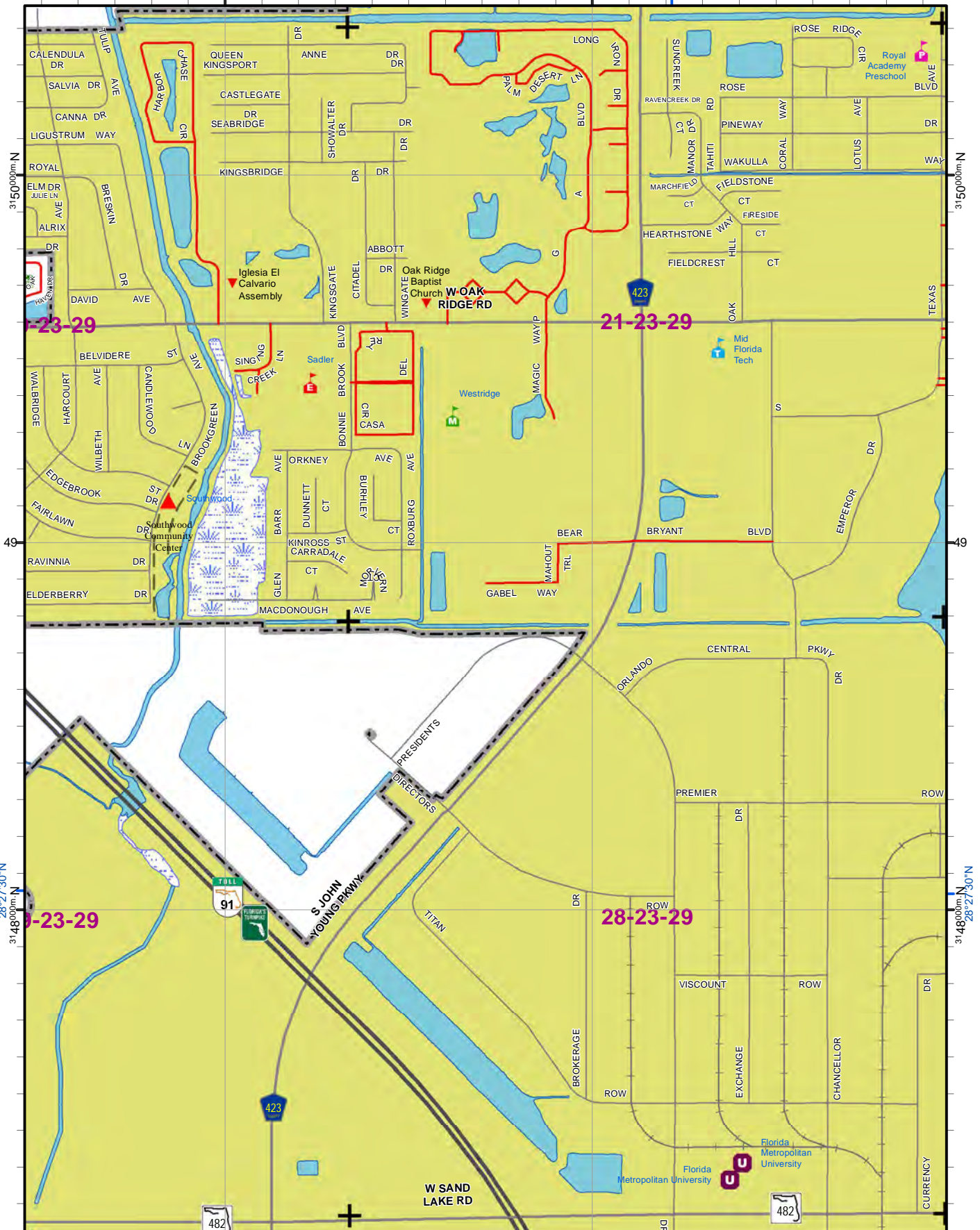
S21(6700)

S22(7000)

S23(7200)

S24(7500)

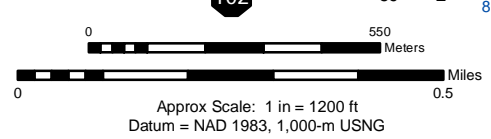
S25(8000)

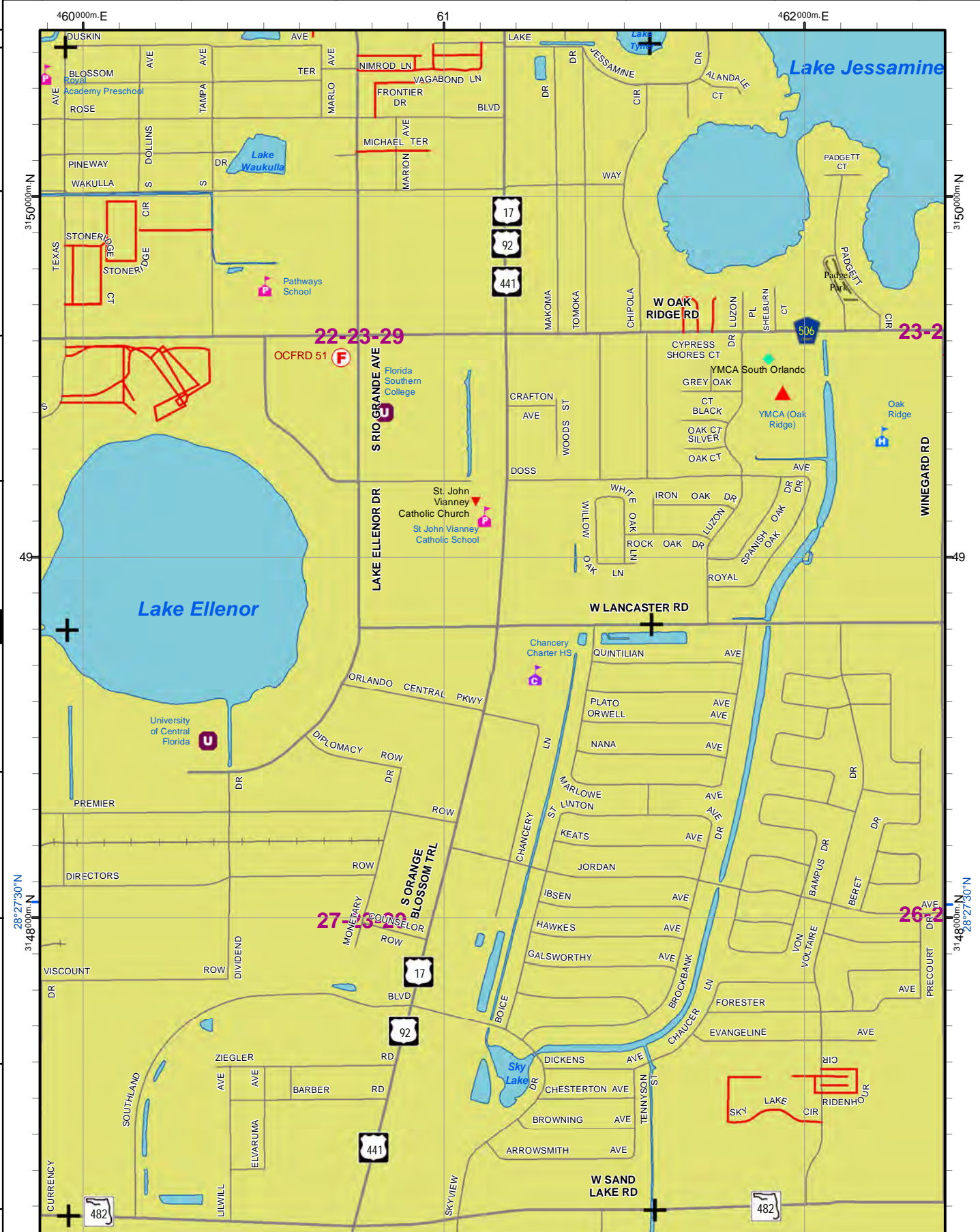


Mag. Declination
5° 54' W
Changing by
0° 5' W per yr
Date 2012

Diagram NTS

US National Grid
100,000-m Square ID
MM
00
Grid Zone Designation
17R





S18(5700)

S19(6200)

S20(6500)

S21(6700)

S22(7000)

S23(7200)

S24(7500)

S25(8000)

S18(5700)

S19(6200)

S20(6500)

S21(6700)

S22(7000)

S23(7200)

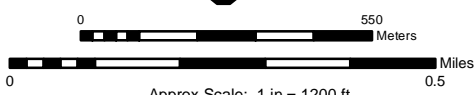
S24(7500)

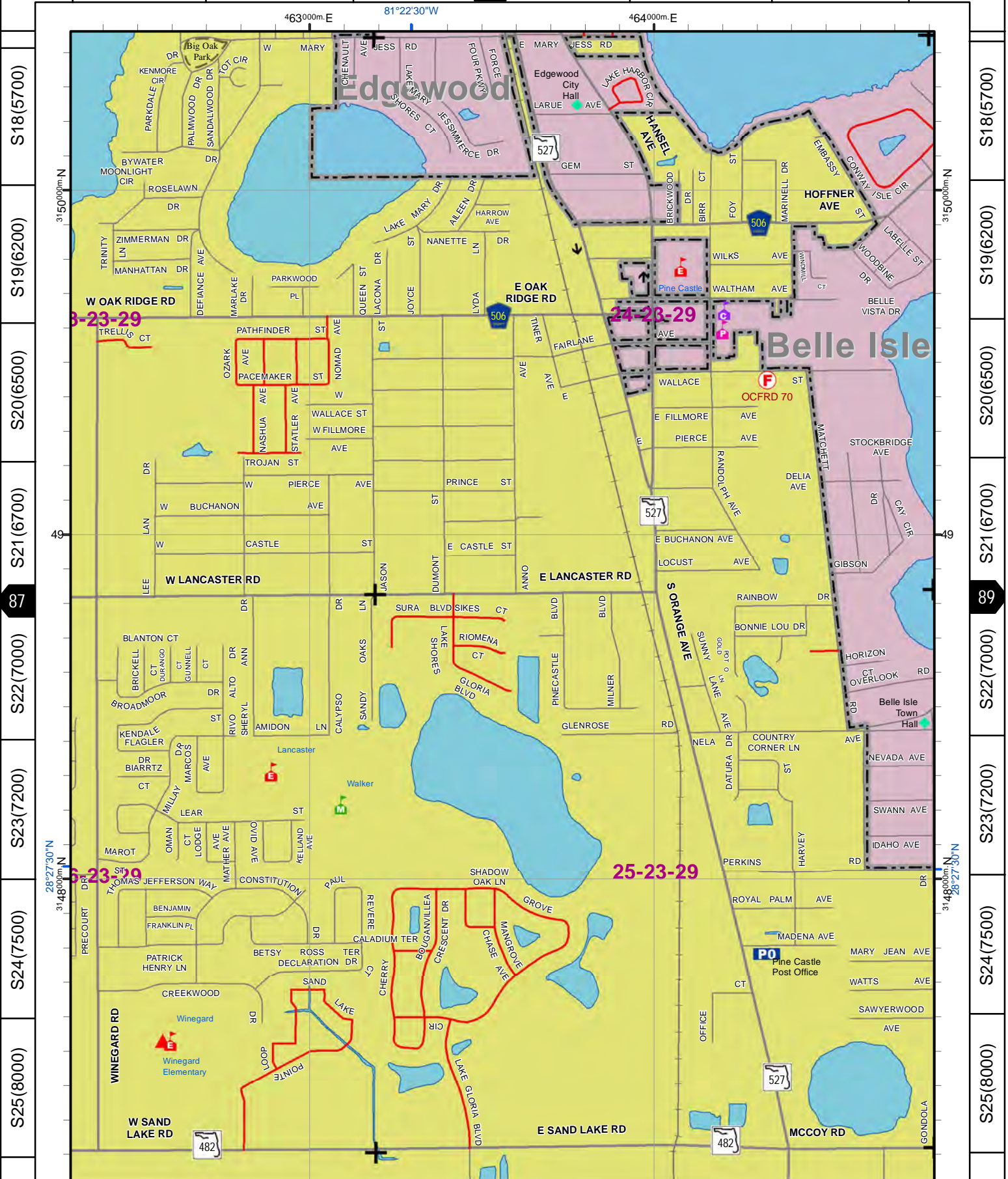
S25(8000)

Mag. Declination
5° 54' W
Changing by
0° 5' W per yr
Date 2012

Diagram NTS

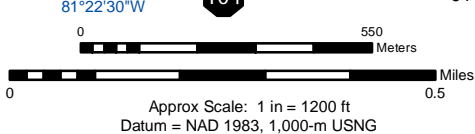
US National Grid
100,000-m Square ID
MM
00
Grid Zone Designation
17R





MN
Mag. Declination
5° 54'W
Changing by
0° 5'W per yr
Date 2012
Diagram NTS

US National Grid
100,000-m Square ID
MM
00
Grid Zone Designation
17R



S18(5900)

S19(6100)

S20(6500)

S21(6700)

S22(7000)

S23(7200)

S24(7500)

S25(8000)

S18(5900)

S19(6100)

S20(6500)

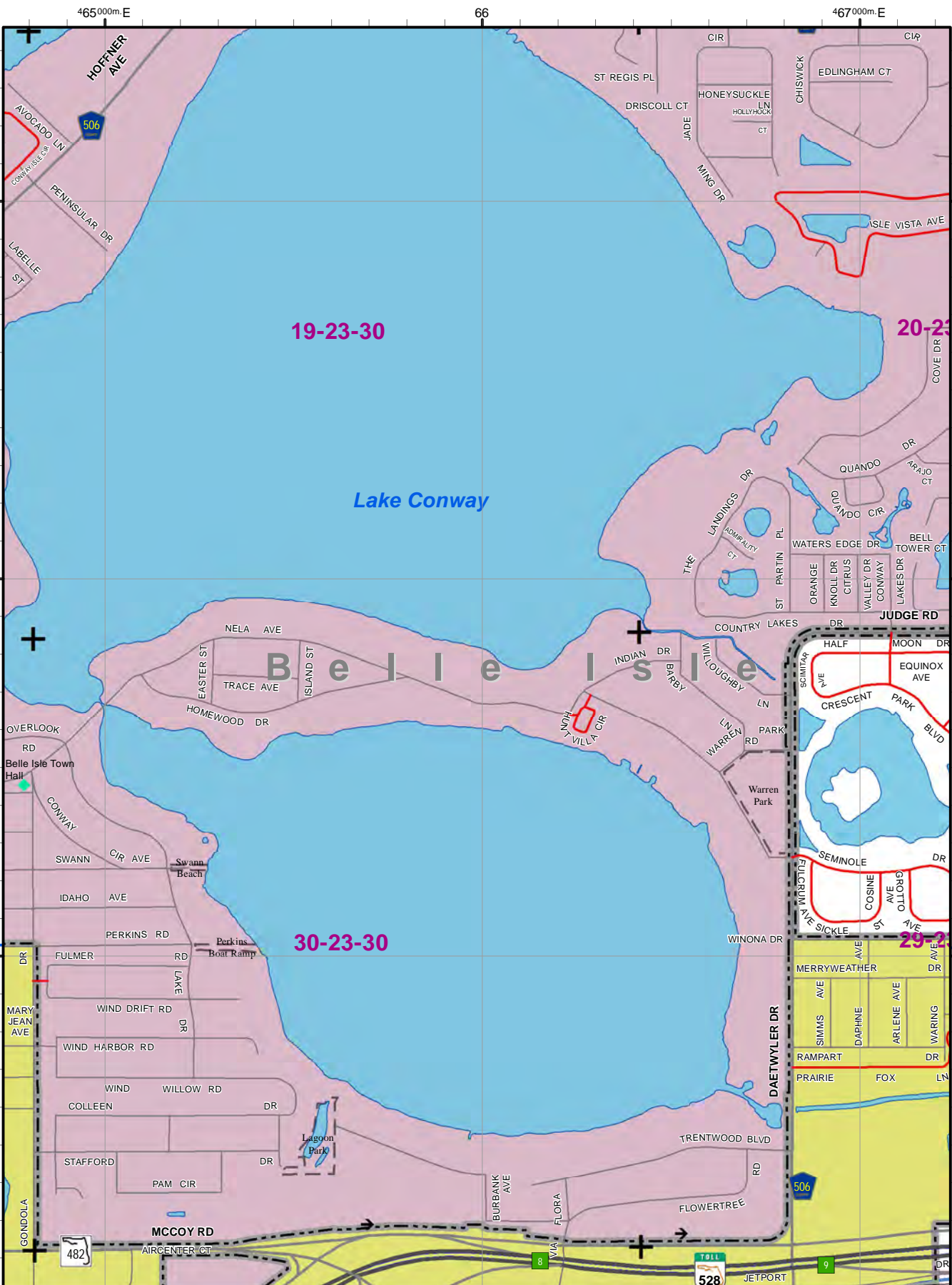
S21(6700)

S22(7000)

S23(7200)

S24(7500)

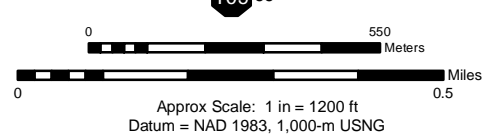
S25(8000)



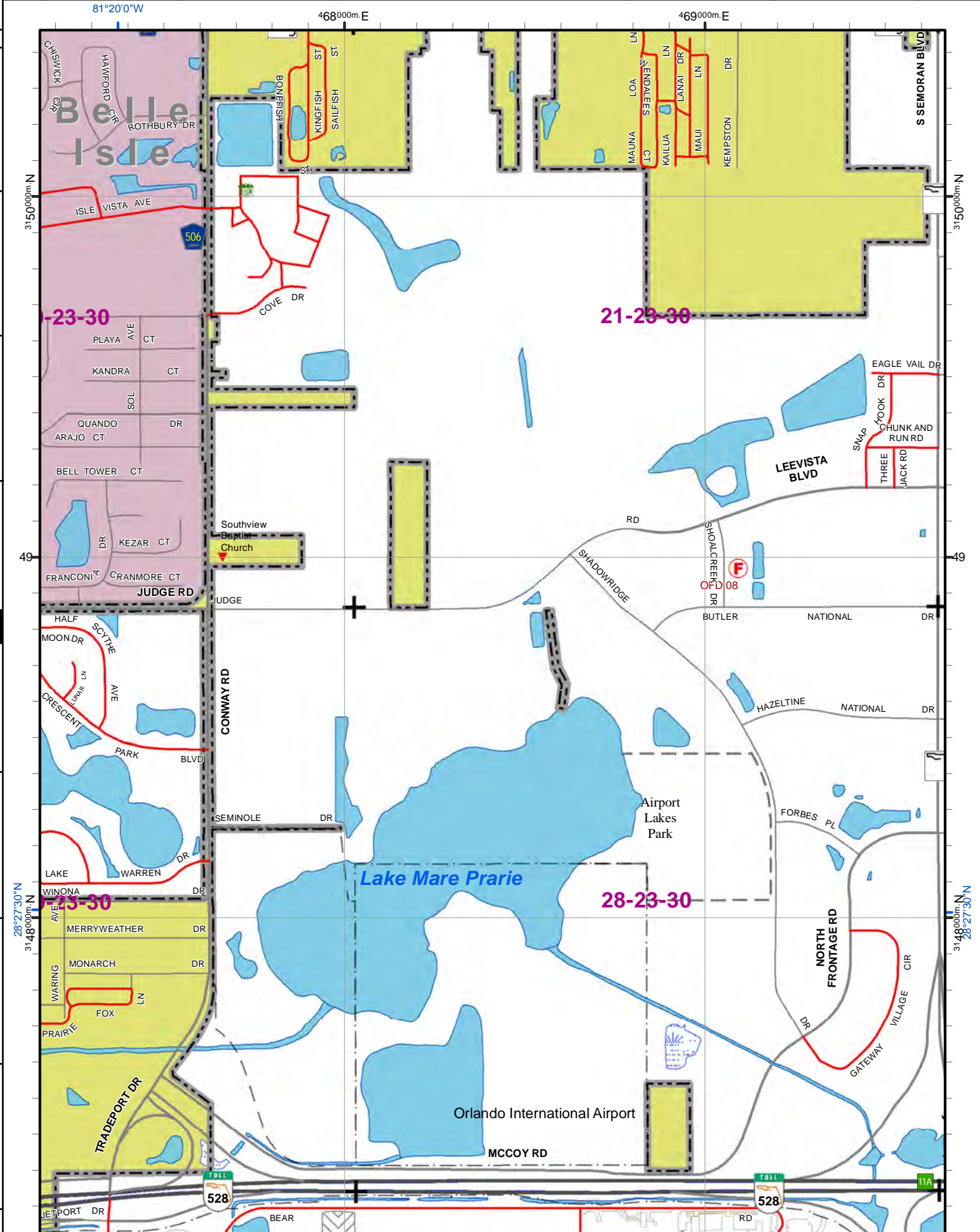
Mag. Declination
5° 54' W
Changing by
0° 5' W per yr
Date 2012

Diagram NTS

US National Grid
100,000-m Square ID
MM
00
Grid Zone Designation
17R



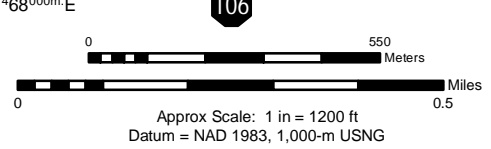
Print Date: 7/29/2013
Prepared by M.A.P. Group, City of Orlando

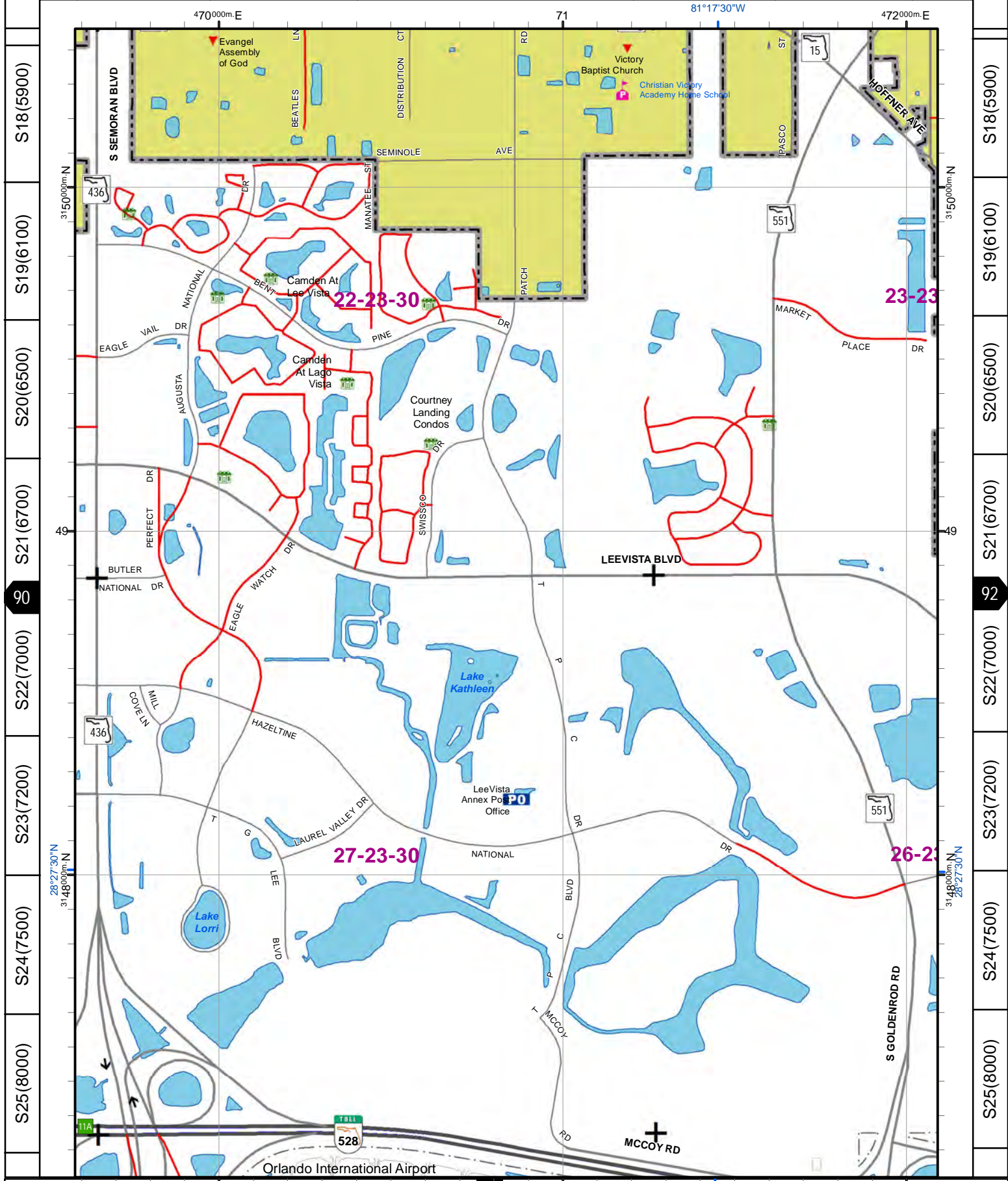


Mag. Declination
5° 54'W
Changing by
0° 5'W per yr
Date 2012

Diagram NTS

81°20'0"W
US National Grid
100,000-m Square ID
MM
00
Grid Zone Designation
17R






S18(5900)
S19(6100)
S20(6500)
S21(6700)
S22(7000)
S23(7200)
S24(7500)
S25(8000)

S18(5900)
S19(6100)
S20(6500)
S21(6700)
S22(7000)
S23(7200)
S24(7500)
S25(8000)

Mag. Declination
5° 54' W
Changing by
0° 5' W per yr
Date 2012

US National Grid
100,000-m Square ID
MM
00
Grid Zone Designation
17R



Approx Scale: 1 in = 1200 ft
Datum = NAD 1983, 1,000-m USNG

Print Date: 7/29/2013
Prepared by M.A.P. Group, City of Orlando

473000m.E

474000m.E

S18(5900)

S19(6100)

S20(6500)

S21(6700)

S22(7000)

S23(7200)

S24(7500)

S25(8000)

S18(5900)

S19(6100)

S20(6500)

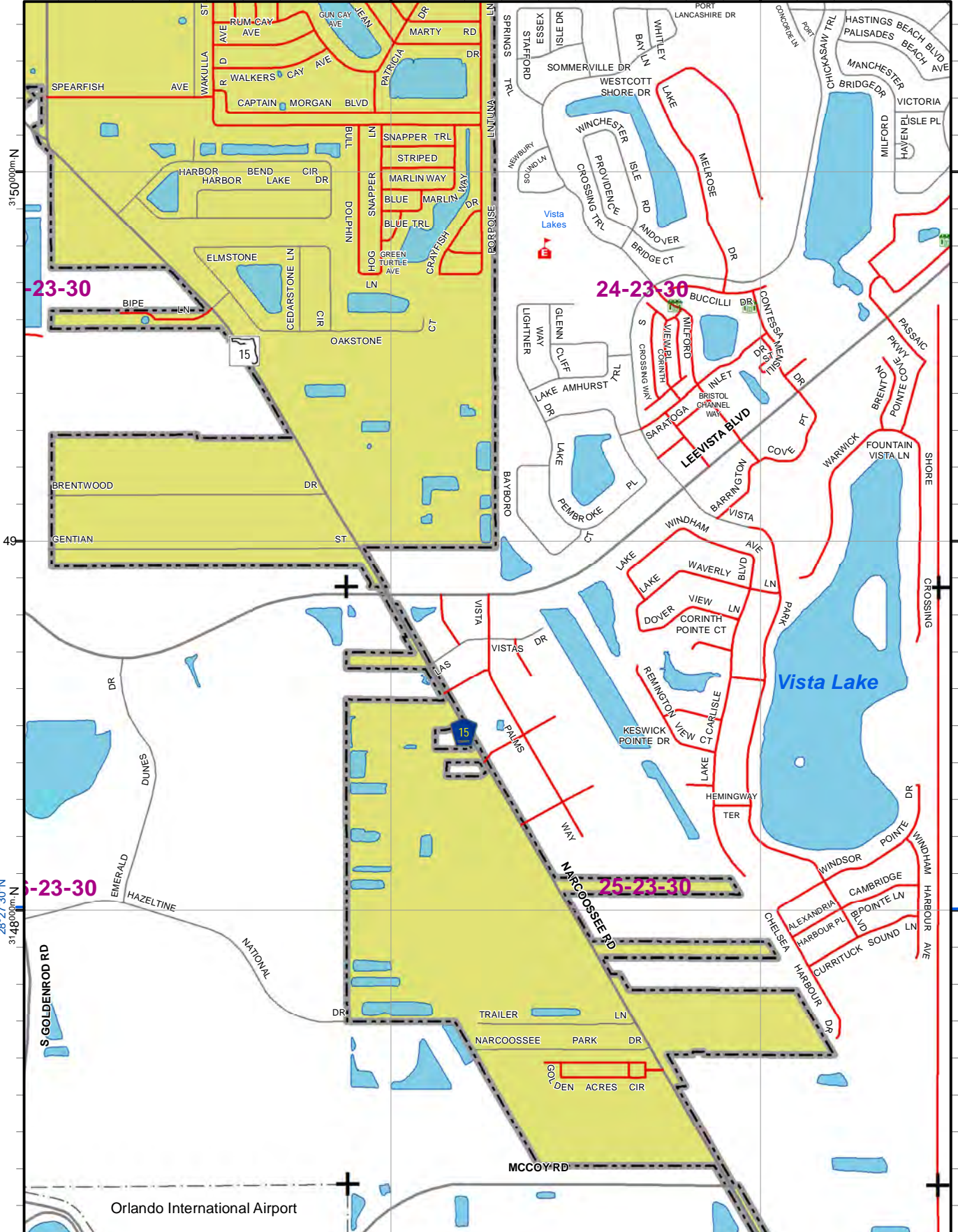
S21(6700)

S22(7000)

S23(7200)

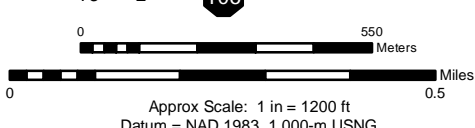
S24(7500)

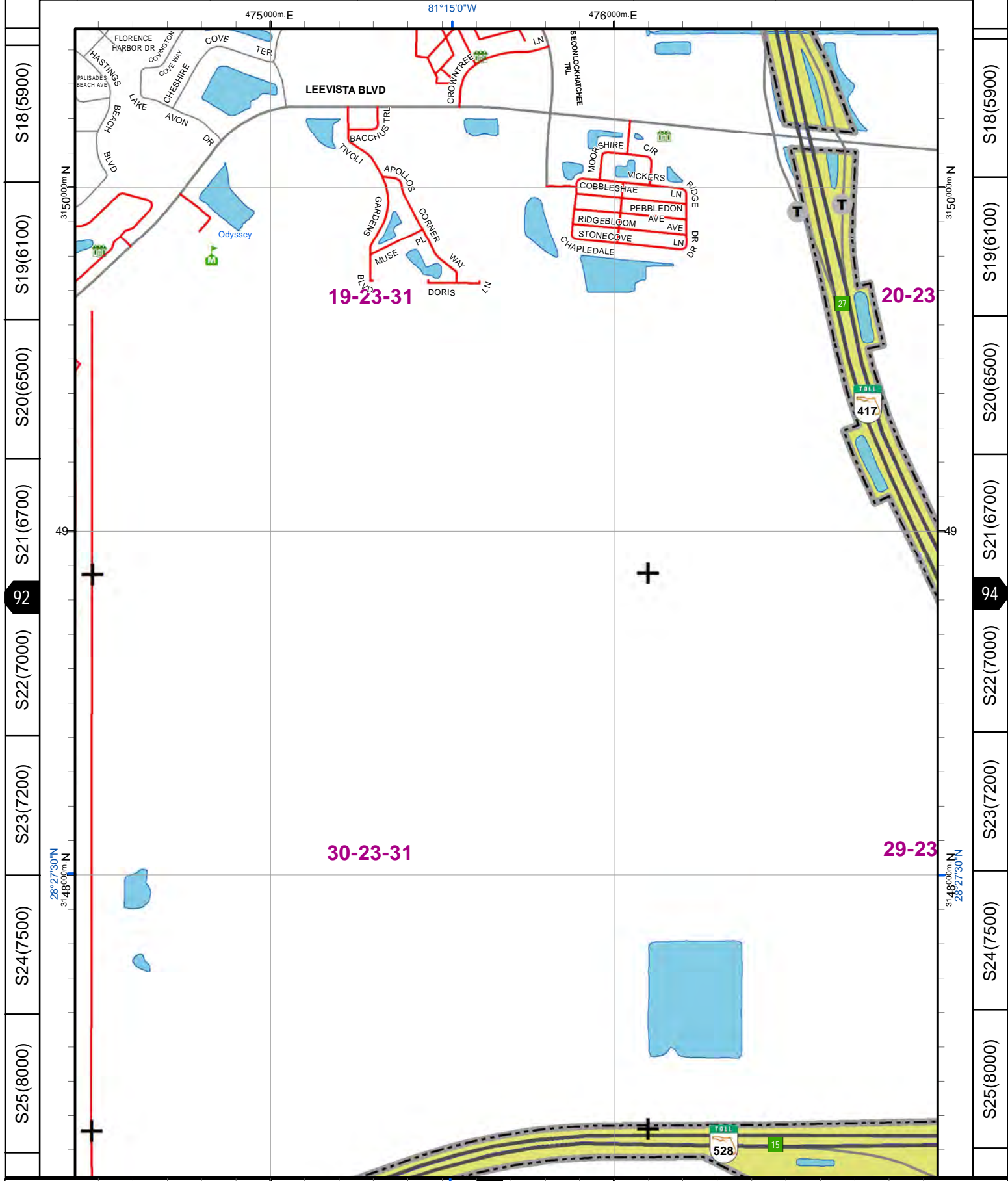
S25(8000)



MN
Mag. Declination
5° 54' W
Changing by
0° 5' W per yr
Date 2012
Diagram NTS

US National Grid
100,000-m Square ID
MM
00
Grid Zone Designation
17R





S18(5900)

S19(6100)

S20(6500)

S21(6700)

S22(7000)

S23(7200)

S24(7500)

S25(8000)

S18(5900)

S19(6100)

S20(6500)

S21(6700)

S22(7000)

S23(7200)

S24(7500)

S25(8000)

Mag. Declination
5° 54' W
Changing by
0° 5' W per yr
Date 2012

Diagram NTS

US National Grid
100,000-m Square ID
MM
00
Grid Zone Designation
17R

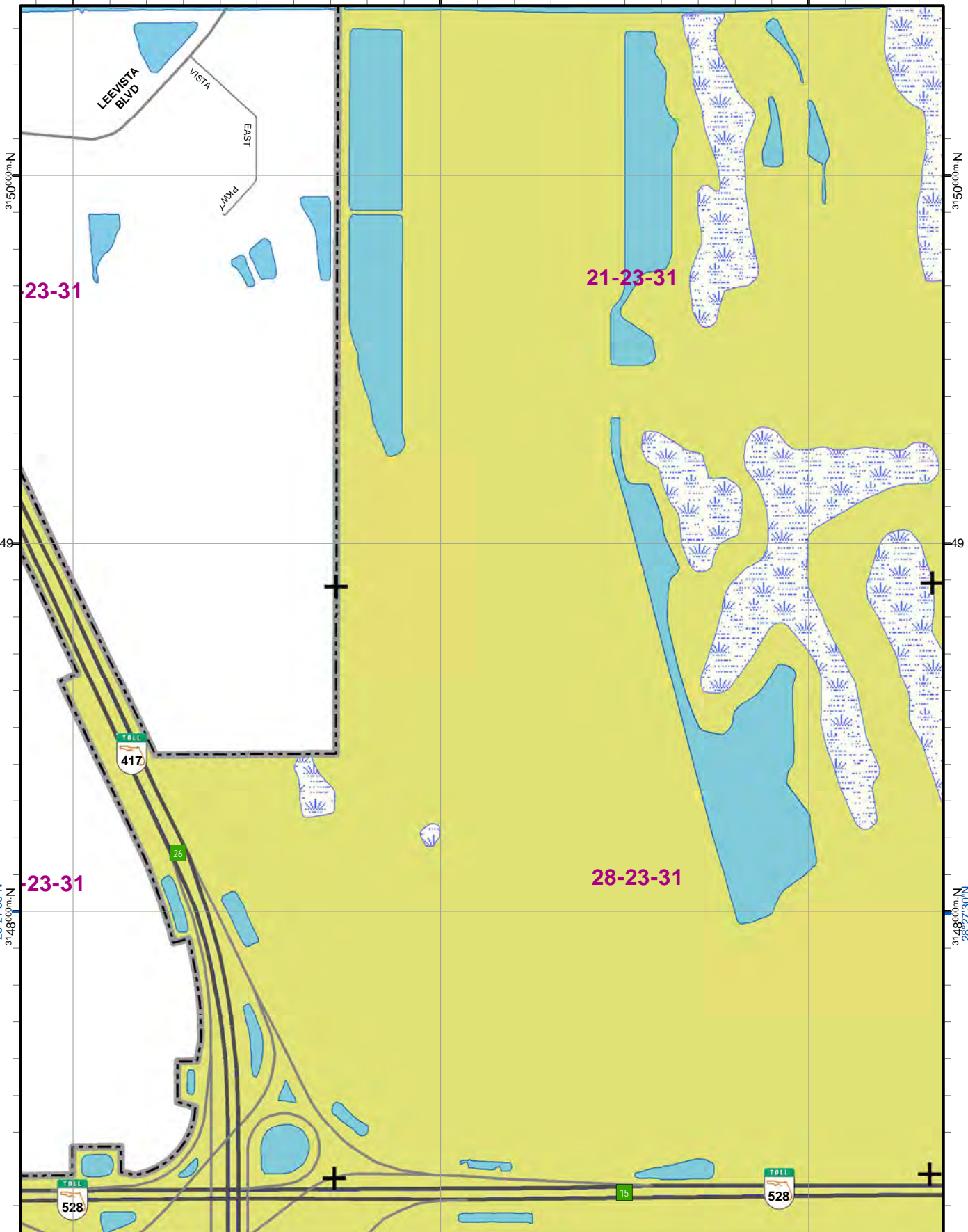
0 550 Meters
0 0.5 Miles

Approx Scale: 1 in = 1200 ft
Datum = NAD 1983, 1,000-m USNG

477000m.E

78

479000m.E



LEE VISTA BLVD
VISTA
EAST
PKWY

23-31

21-23-31


23-31

28-23-31

528

528

US National Grid
100,000-m Square ID
MM
00
Grid Zone Designation
17R



Approx Scale: 1 in = 1200 ft
Datum = NAD 1983, 1,000-m USNG

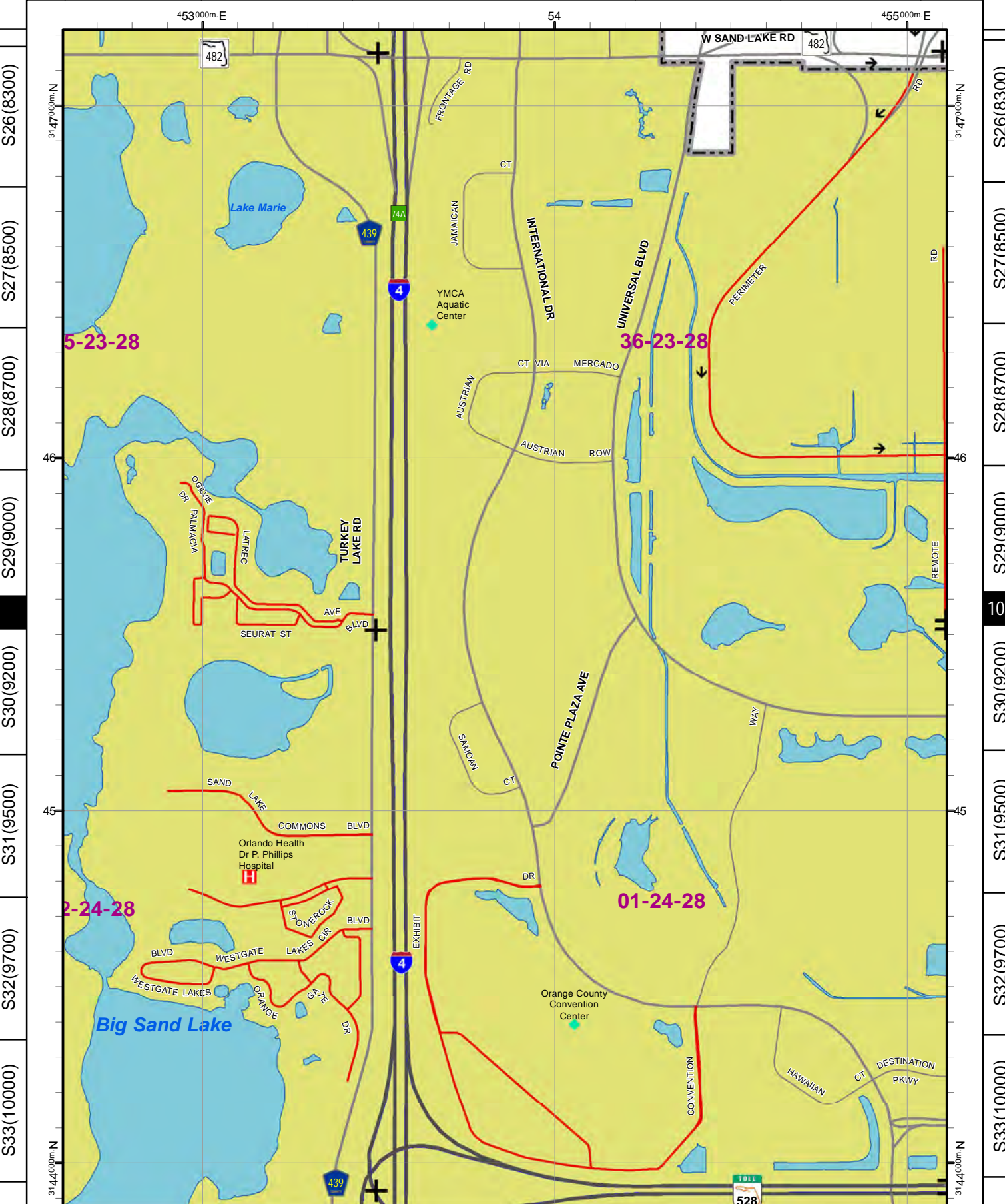
MN
Mag. Declination
5° 54' W
Changing by
0° 5' W per yr
Date 2012
Diagram NTS

Print Date: 7/29/2013

Prepared by M.A.P. Group, City of Orlando




PAGE INTENTIONALLY LEFT BLANK




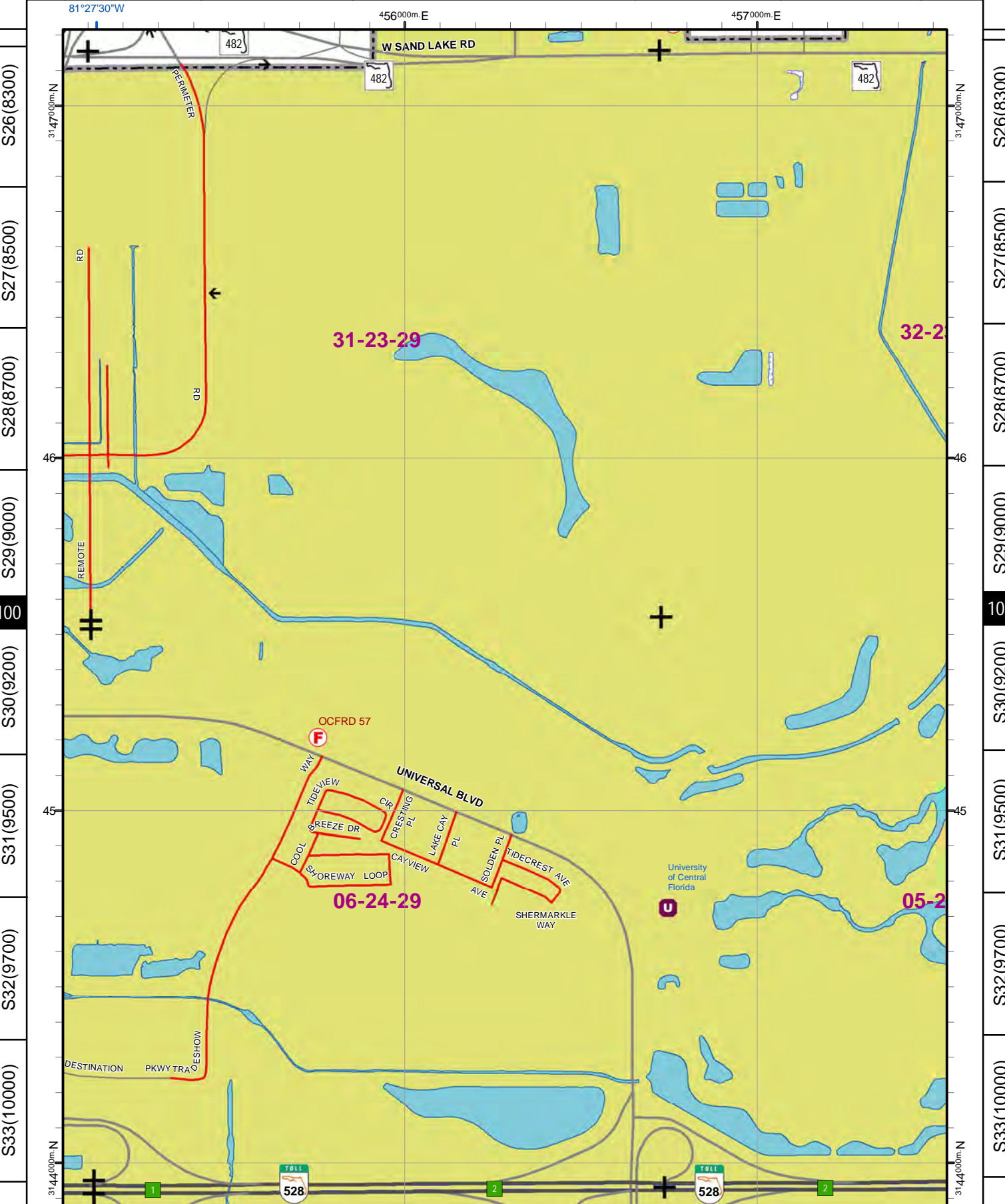
MN
Mag. Declination
5° 54' W
Changing by
0° 5' W per yr
Date 2012
Diagram NTS

US National Grid
100,000-m Square ID
MM
00
Grid Zone Designation
17R

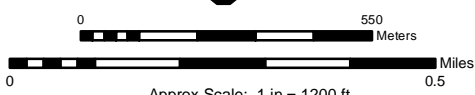


Approx Scale: 1 in = 1200 ft
Datum = NAD 1983, 1,000-m USNG

Print Date: 7/29/2013
Prepared by M.A.P. Group, City of Orlando



US National Grid
 100,000-m Square ID
MM
 00
 Grid Zone Designation
17R



458000m E 459000m E 81°25'0"W

S26(8300)

S27(8500)

S28(8700)

S29(9000)

S30(9200)

S31(9500)

S32(9700)

S33(10000)

S26(8300)

S27(8500)

S28(8700)

S29(9000)

S30(9200)

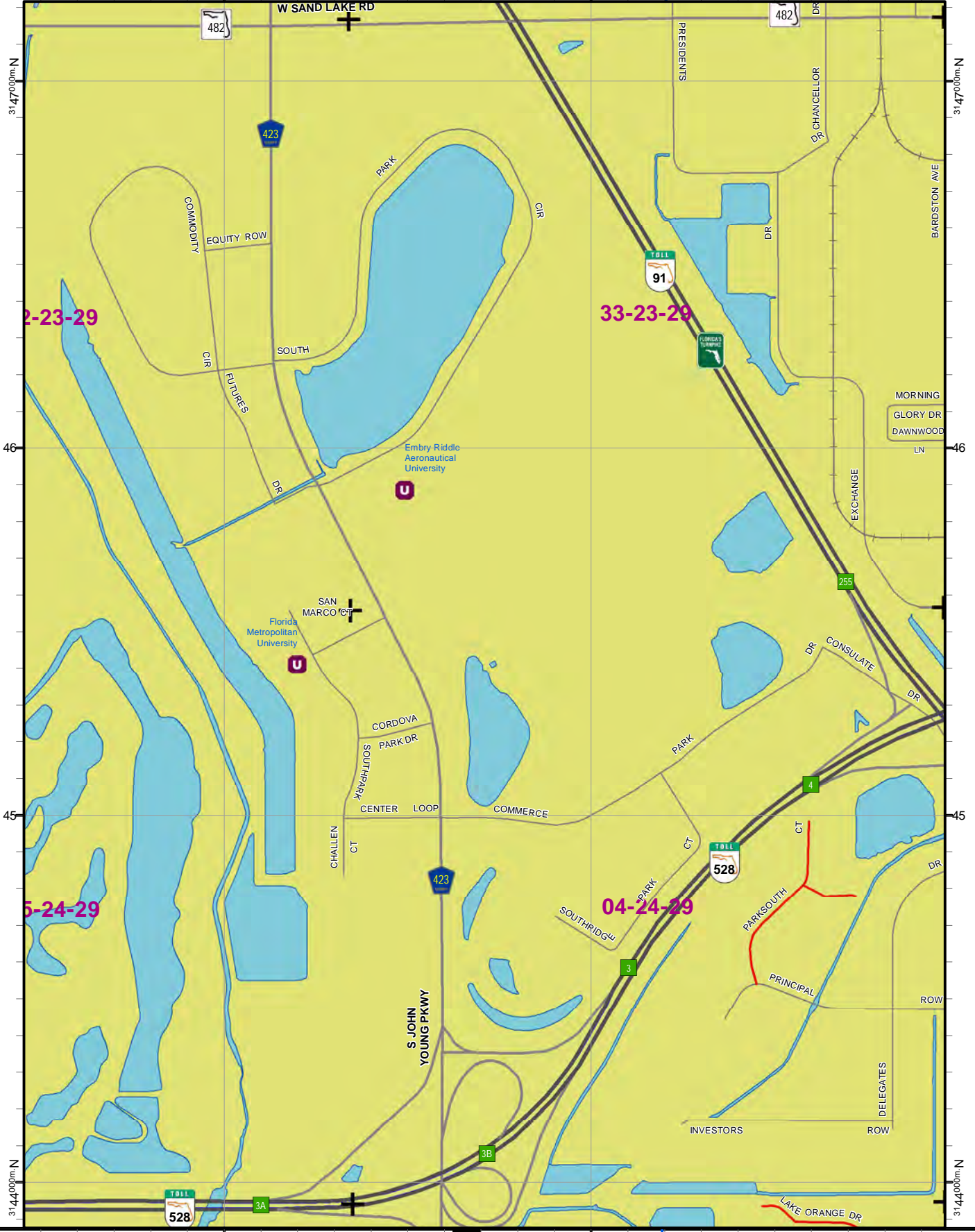
S31(9500)

S32(9700)

S33(10000)

101


103



Mag. Declination
5° 54' W
Changing by
0° 5' W per yr
Date 2012

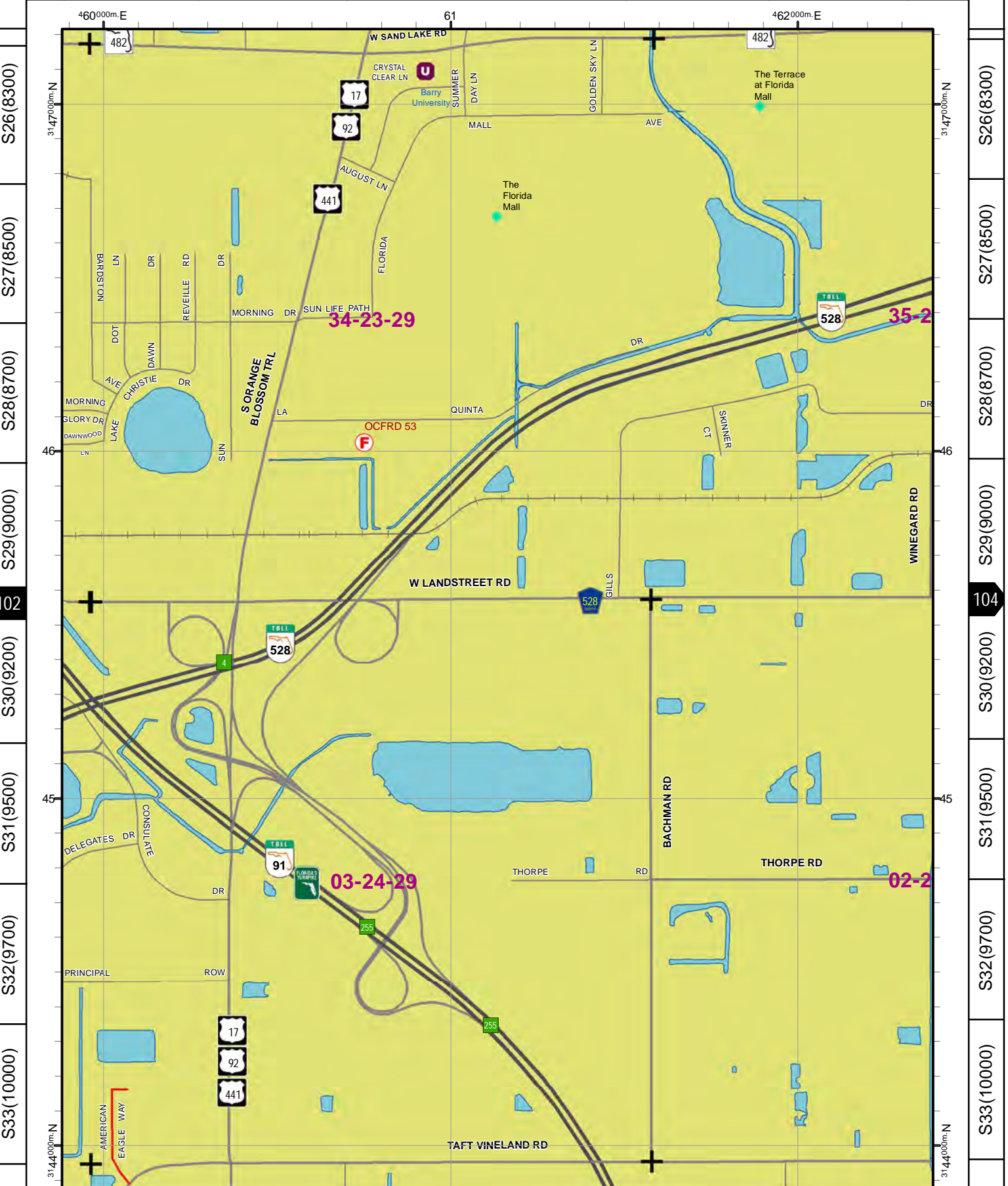
Diagram NTS

US National Grid
100,000-m Square ID
MM
00
Grid Zone Designation
17R



Approx Scale: 1 in = 1200 ft
Datum = NAD 1983, 1,000-m USNG

Print Date: 7/29/2013
Prepared by M.A.P. Group, City of Orlando

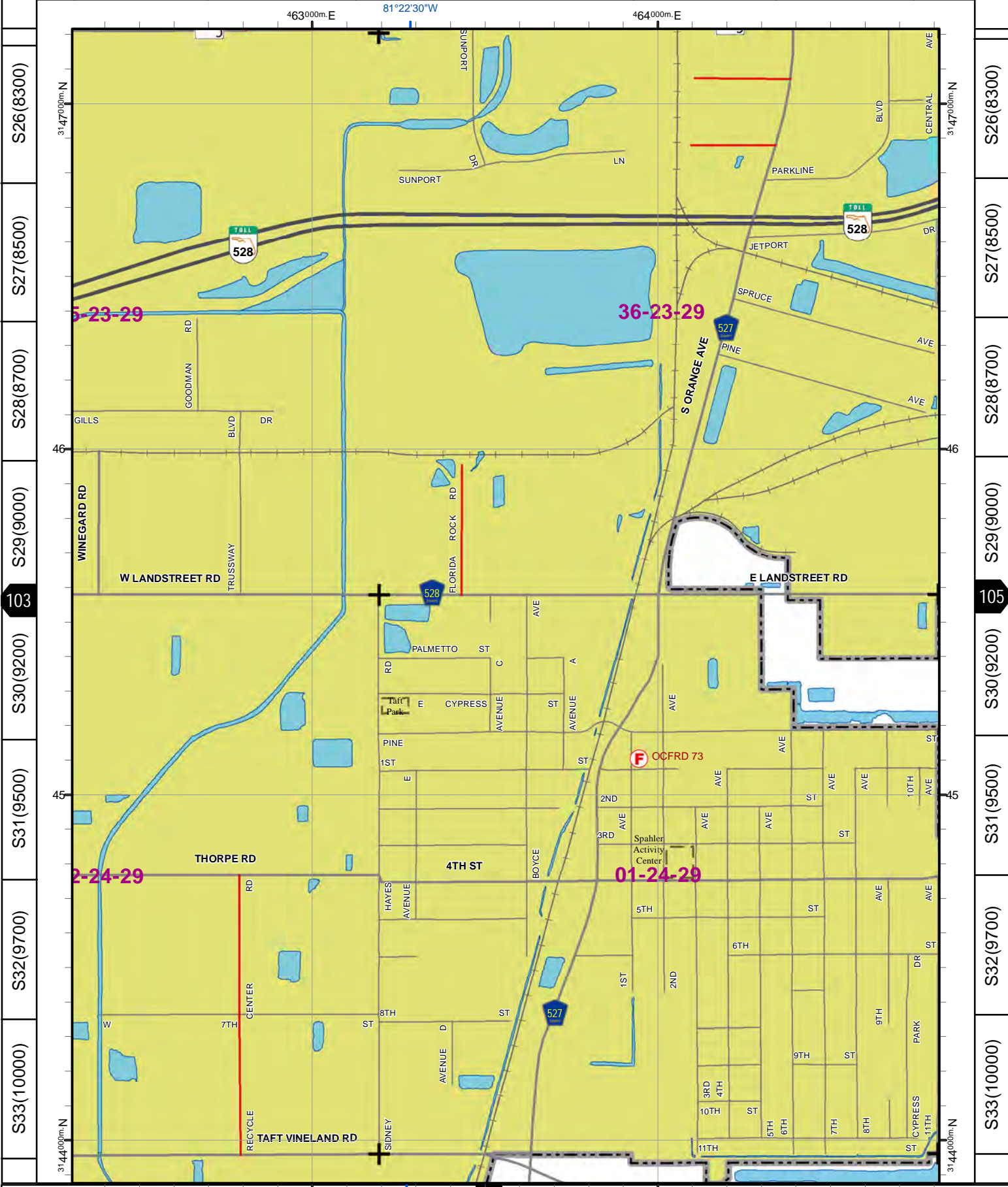


MN
Mag. Declination
5° 54' W
Changing by
0° 5' W per yr
Date 2012
Diagram NTS

US National Grid
100,000-m Square ID
MM
00
Grid Zone Designation
17R

0 550 Meters
0 0.5 Miles
Approx Scale: 1 in = 1200 ft
Datum = NAD 1983, 1,000-m USNG

Print Date: 7/29/2013
Prepared by M.A.P. Group, City of Orlando



Mag. Declination
5° 54' W
Changing by
0° 5' W per yr
Date 2012

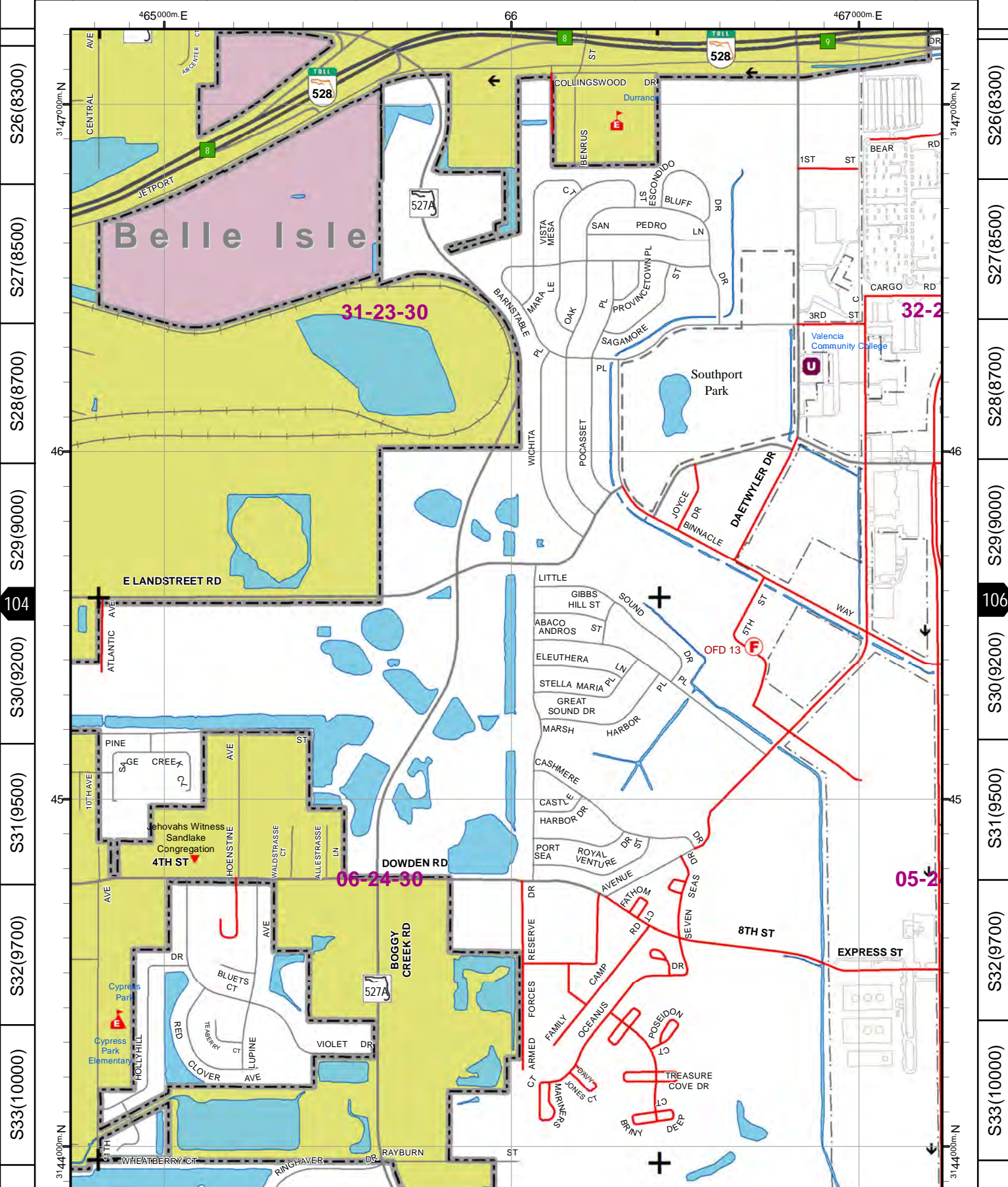
Diagram NTS

US National Grid
100,000-m Square ID
MM
00
Grid Zone Designation
17R



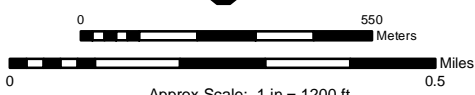
Approx Scale: 1 in = 1200 ft
Datum = NAD 1983, 1,000-m USNG

Print Date: 7/29/2013
Prepared by M.A.P. Group, City of Orlando



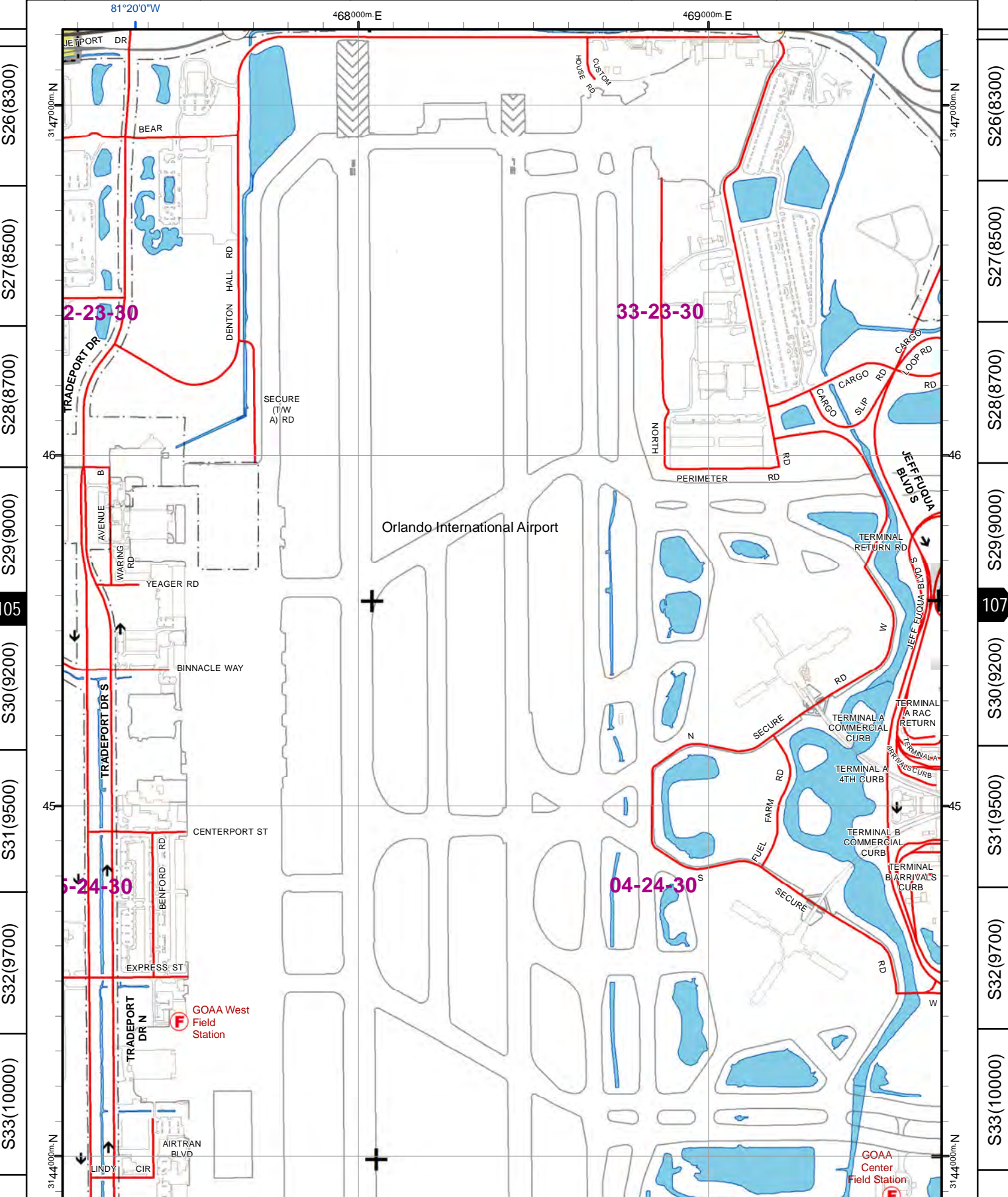
MN
Mag. Declination
5° 54' W
Changing by
0° 5' W per yr
Date 2012
Diagram NTS

US National Grid
100,000-m Square ID
MM
00
Grid Zone Designation
17R



Approx Scale: 1 in = 1200 ft
Datum = NAD 1983, 1,000-m USNG

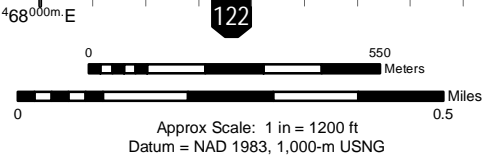
Print Date: 7/29/2013
Prepared by M.A.P. Group, City of Orlando

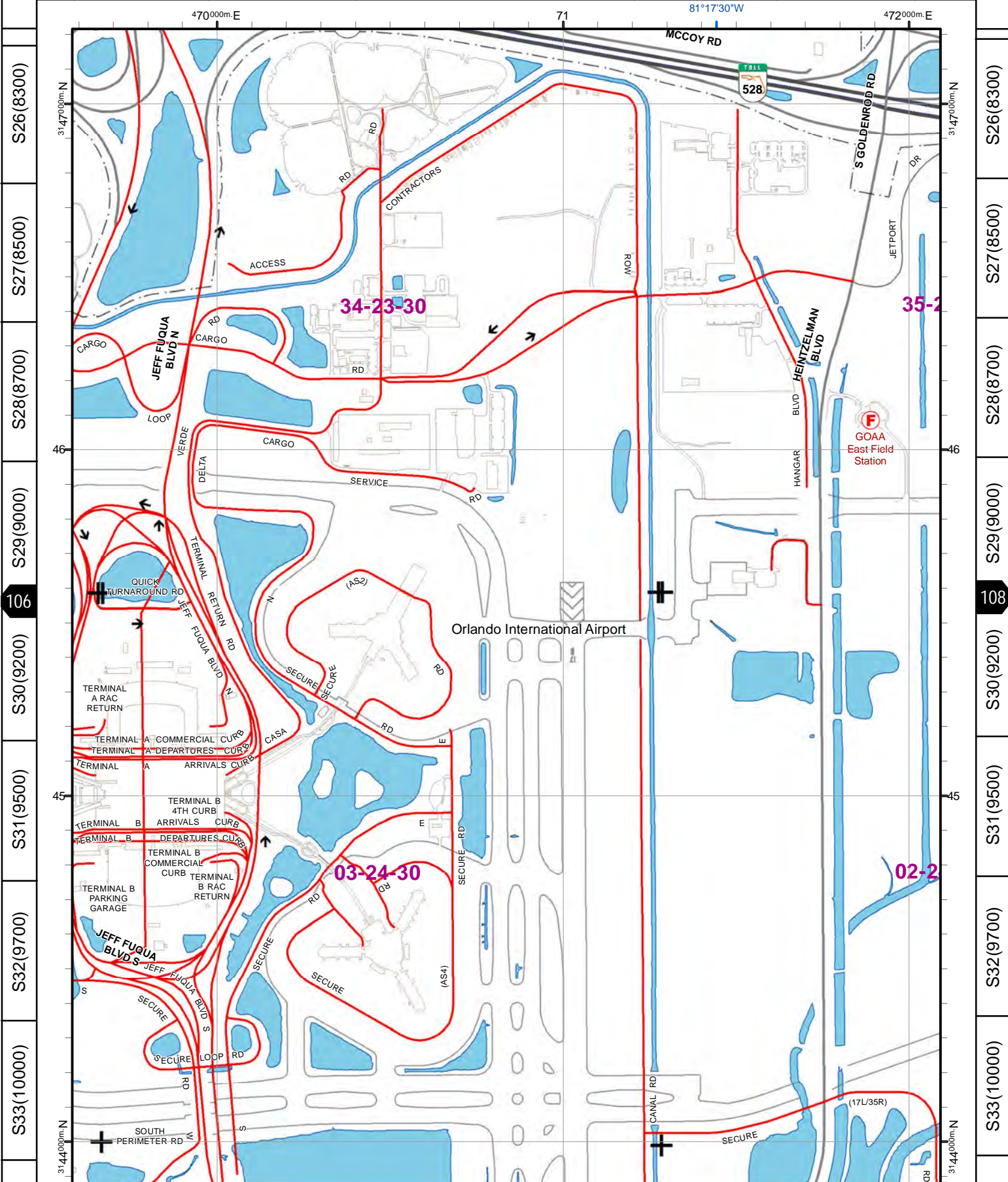


Mag. Declination
5° 54'W
Changing by
0° 5'W per yr
Date 2012

Diagram NTS

US National Grid
100,000-m Square ID
MM
00
Grid Zone Designation
17R

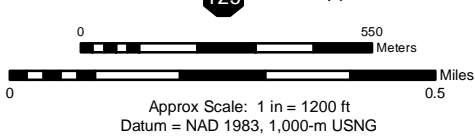


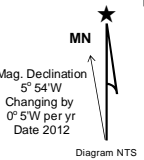


Mag. Declination
5° 54' W
Changing by
0° 5' W per yr
Date 2012

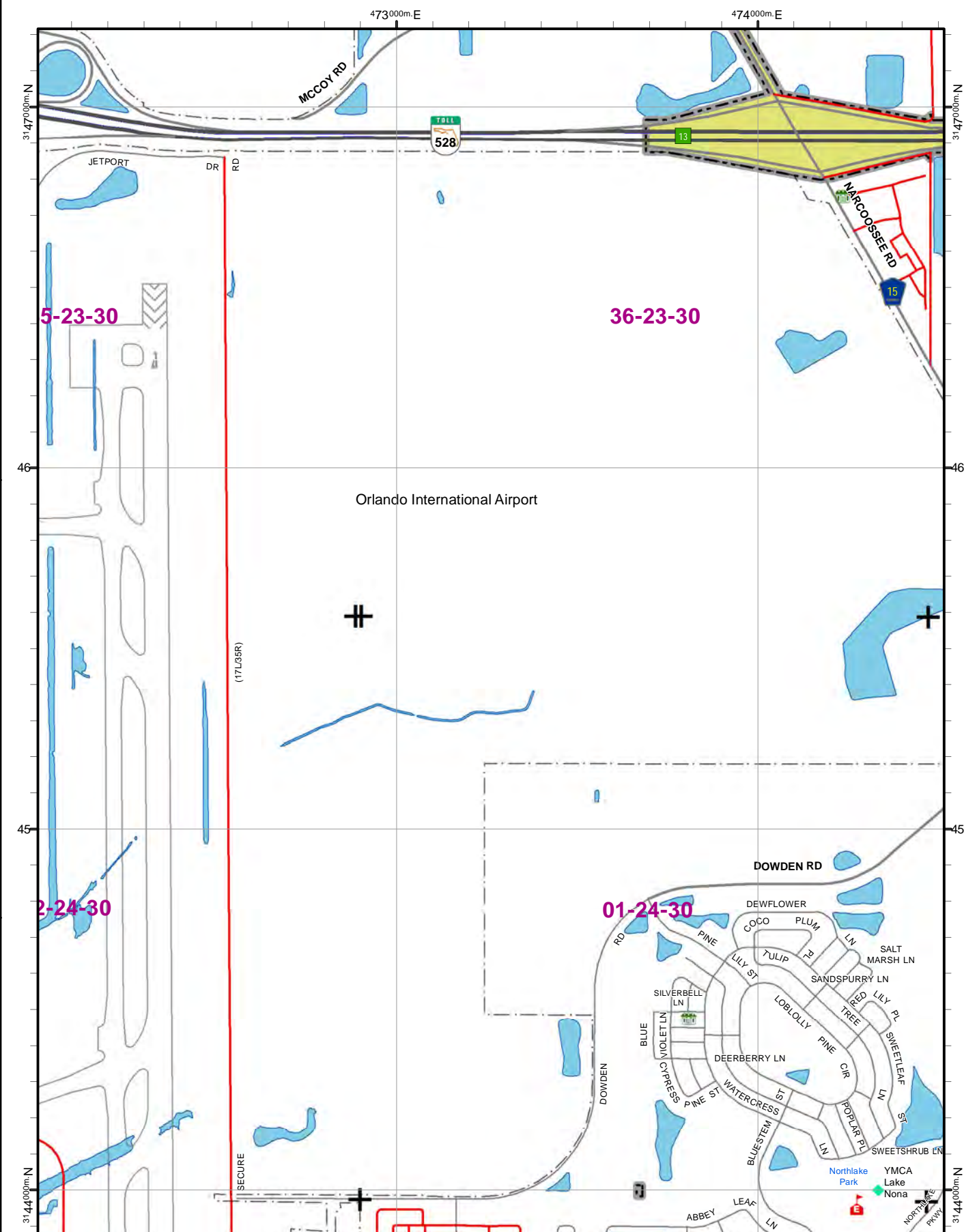
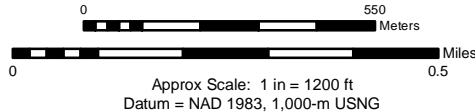
Diagram NTS

US National Grid
100,000-m Square ID
MM
00
Grid Zone Designation
17R





US National Grid
100,000-m Square ID
MM
00
Grid Zone Designation
17R



475000m.E

81°15'0"W

476000m.E

S26(8300)

S27(8500)

S28(8700)

S29(9000)

S30(9200)

S31(9500)

S32(9700)

S33(10000)

S26(8300)

S27(8500)

S28(8700)

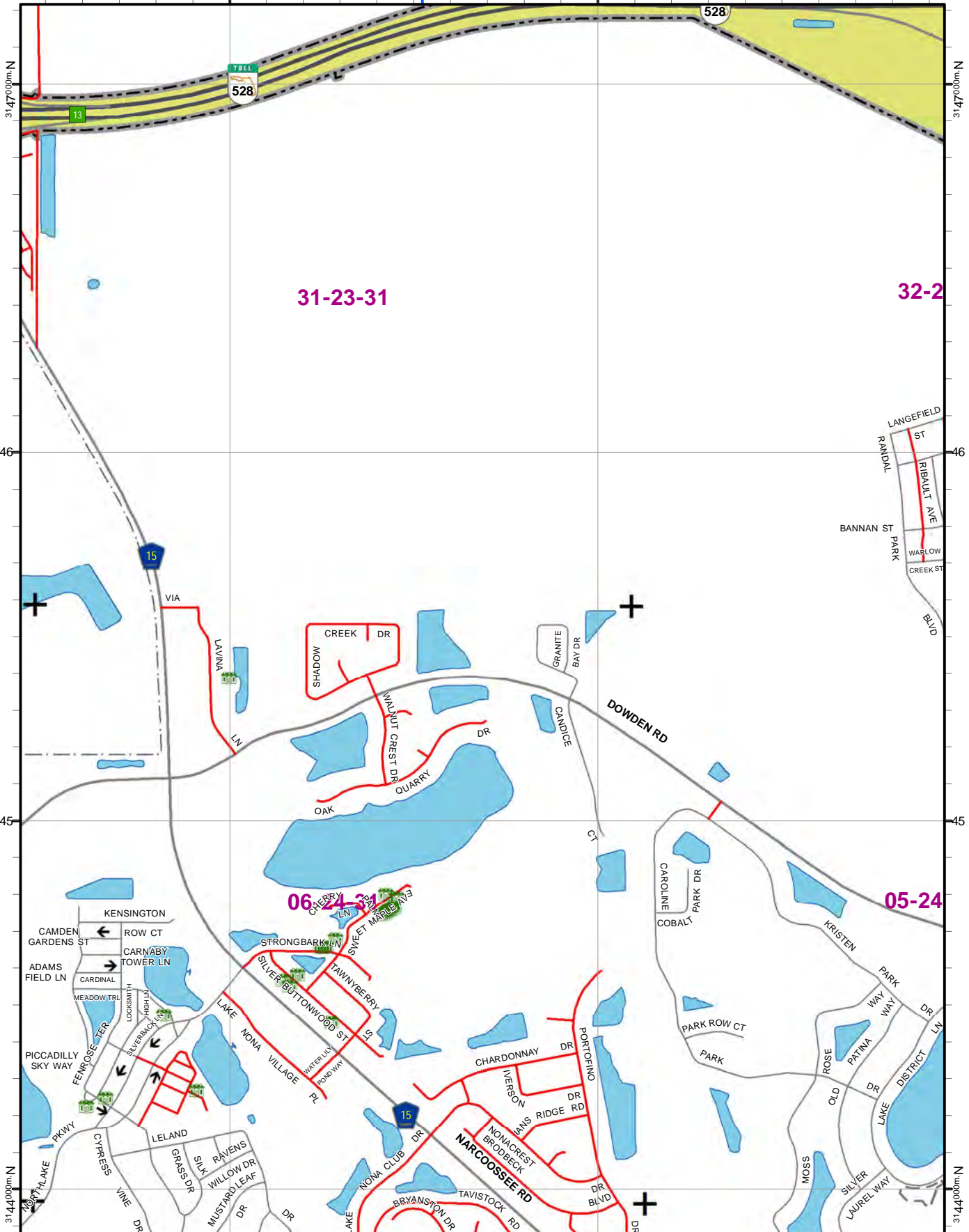
S29(9000)

S30(9200)

S31(9500)

S32(9700)

S33(10000)



31-23-31

32-2

06-24-31

05-24

108


110

MN

Mag. Declination
5° 54' W
Changing by
0° 5' W per yr
Date 2012

Diagram NTS

US National Grid
100,000-m Square ID
MM
00
Grid Zone Designation
17R



Approx Scale: 1 in = 1200 ft
Datum = NAD 1983, 1,000-m USNG

Print Date: 7/29/2013
Prepared by M.A.P. Group, City of Orlando

477000m.E

78

479000m.E

S26(8300)

S27(8500)

S28(8700)

S29(9000)

S30(9200)

S31(9500)

S32(9700)

S33(10000)

S26(8300)

S27(8500)

S28(8700)

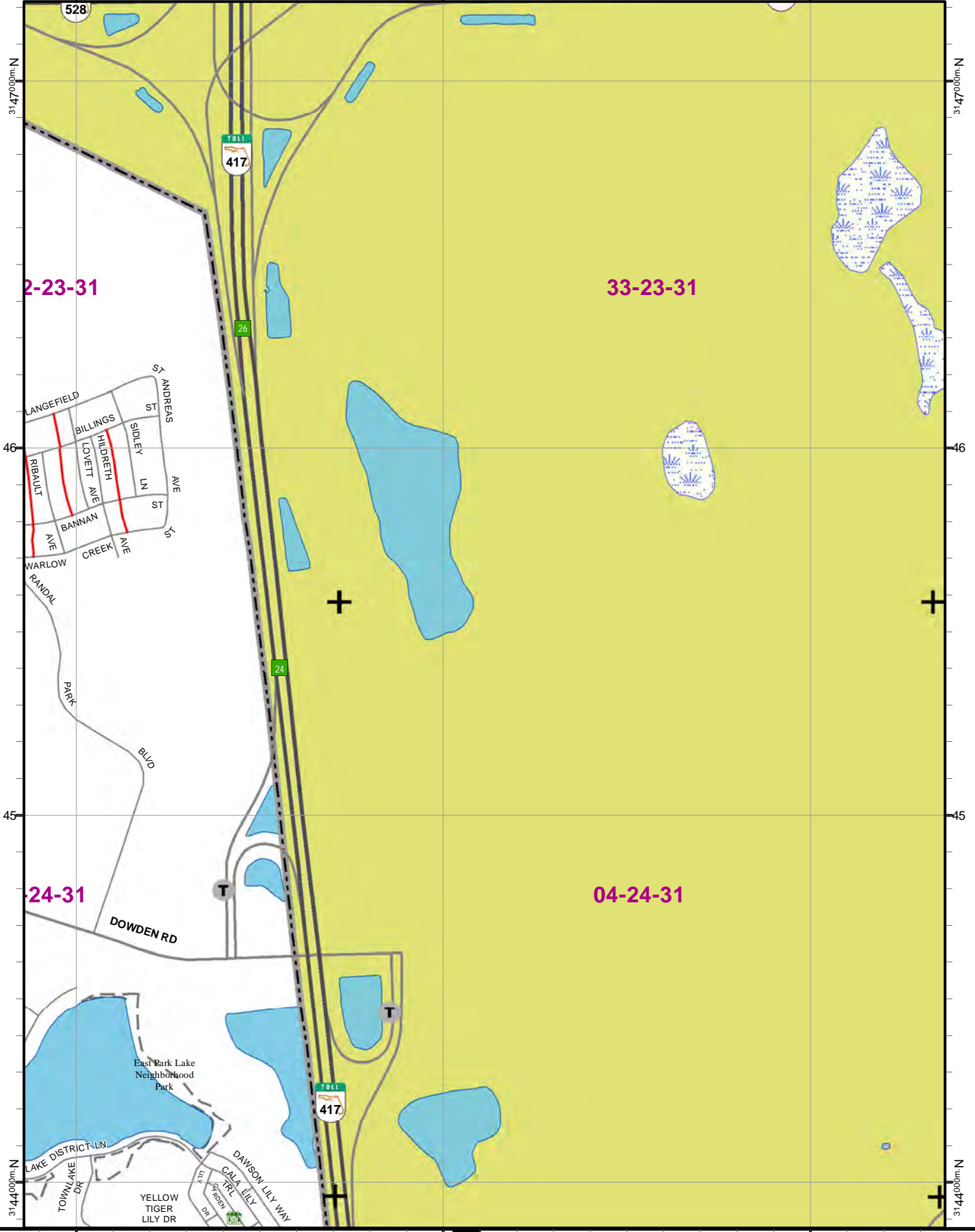
S29(9000)

S30(9200)

S31(9500)

S32(9700)

S33(10000)



2-23-31

33-23-31

24-31

04-24-31

109

109


78

126

479000m.E

MN
 Mag. Declination
 5° 54' W
 Changing by
 0° 5' W per yr
 Date 2012
 Diagram NTS

US National Grid
 100,000-m Square ID
MM
00
 Grid Zone Designation
17R



Approx Scale: 1 in = 1200 ft
 Datum = NAD 1983, 1,000-m USNG

Print Date: 7/29/2013
 Prepared by M.A.P. Group, City of Orlando



PAGE INTENTIONALLY LEFT BLANK

463000m E

81°22'30"W

464000m E

S34(10200)

S35(10500)

S36(10700)

S37(11000)

S38(11300)

S39(11500)

S40(11700)

S41(12000)

S34(10200)

S35(10500)

S36(10700)

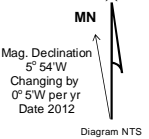
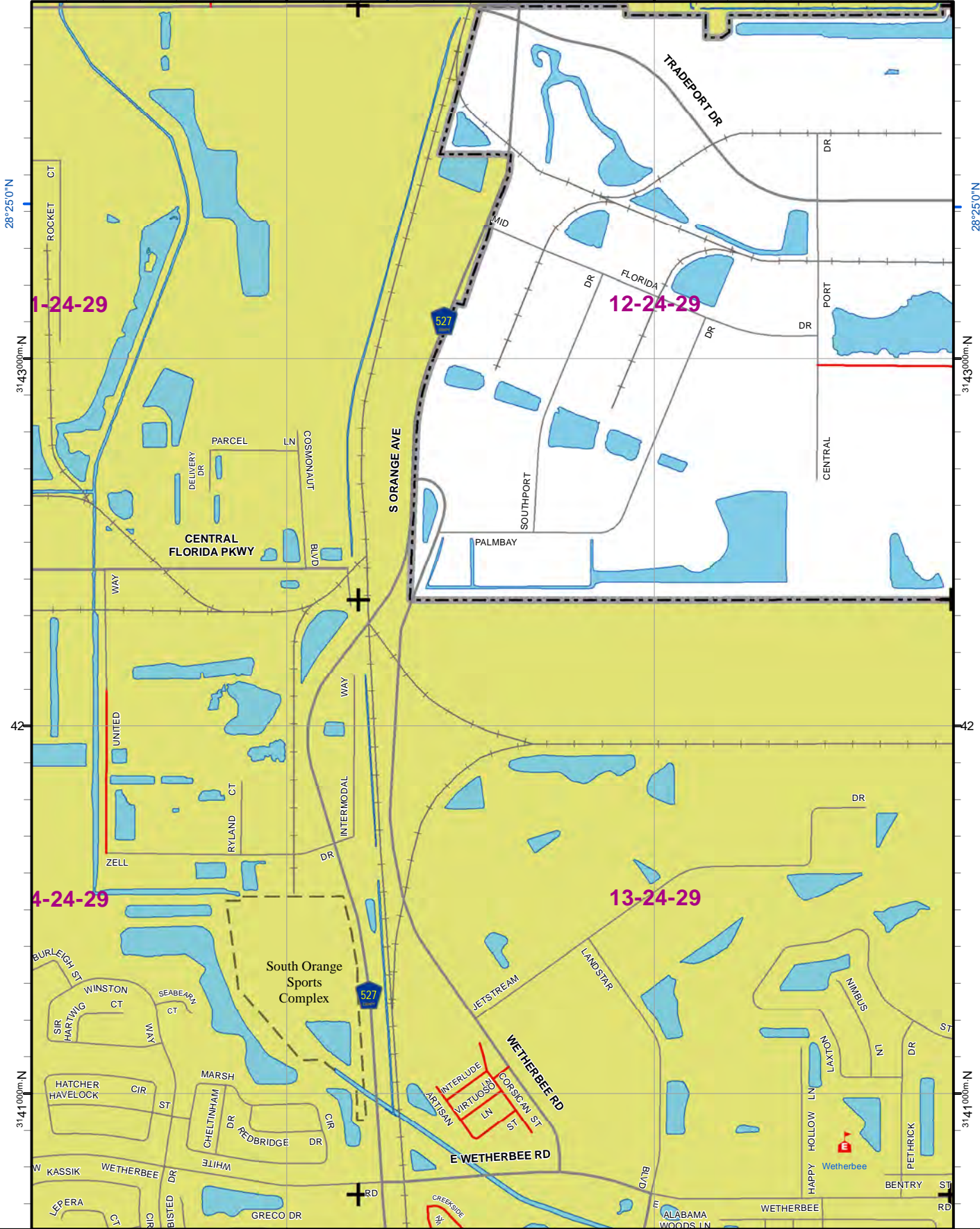
S37(11000)

121

S39(11500)

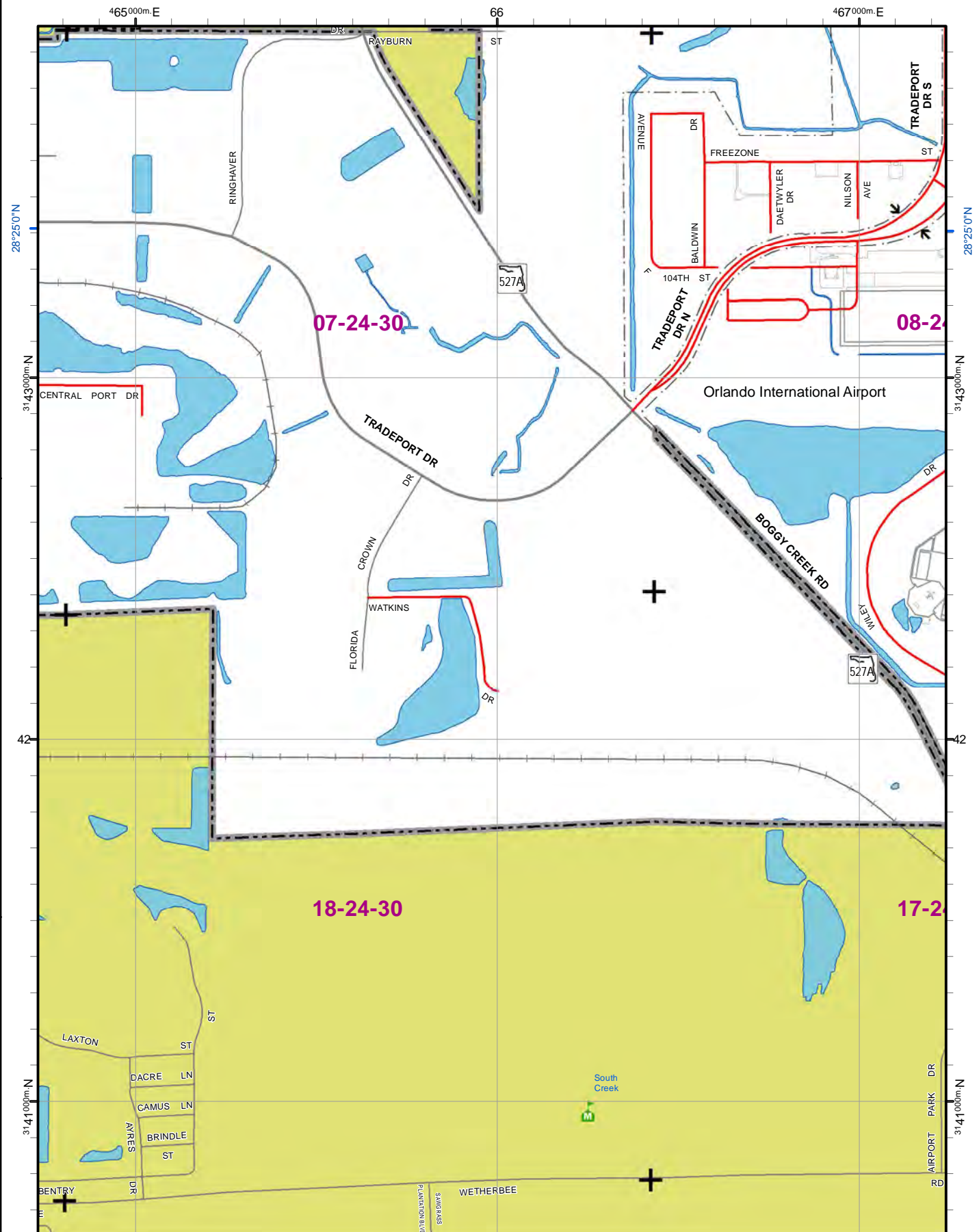
S40(11700)

S41(12000)



US National Grid
100,000-m Square ID
MM
00
Grid Zone Designation
17R





S34(10200)

S35(10500)

S36(10700)

S37(11000)

120

S38(11300)

S39(11500)

S40(11700)

S41(12000)

S34(10200)

S35(10500)

S36(10700)

S37(11000)

122

S38(11300)

S39(11500)


S40(11700)

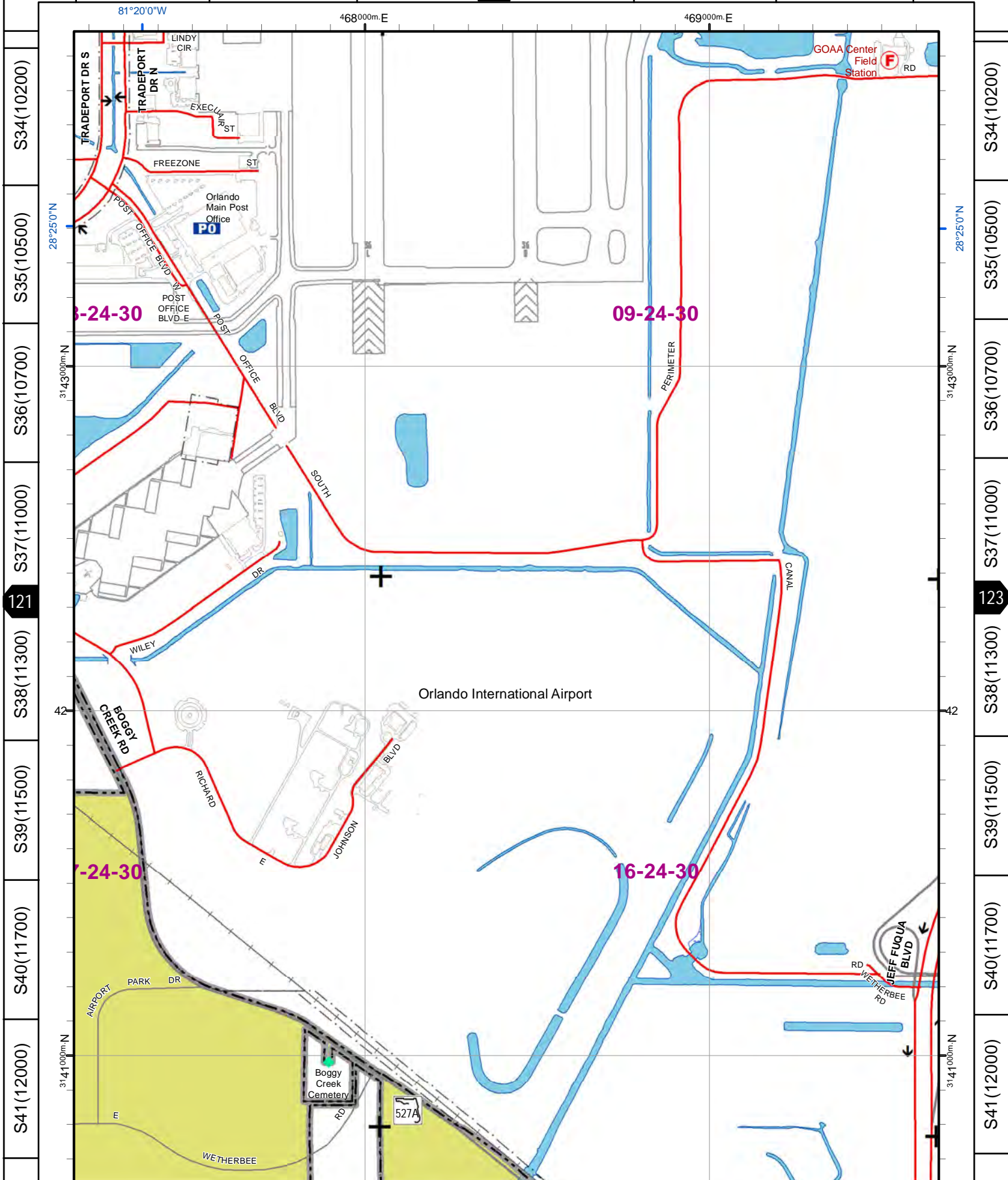
S41(12000)

Mag. Declination
5° 54' W
Changing by
0° 5' W per yr
Date 2012

Diagram NTS

US National Grid
100,000-m Square ID
MM
00
Grid Zone Designation
17R



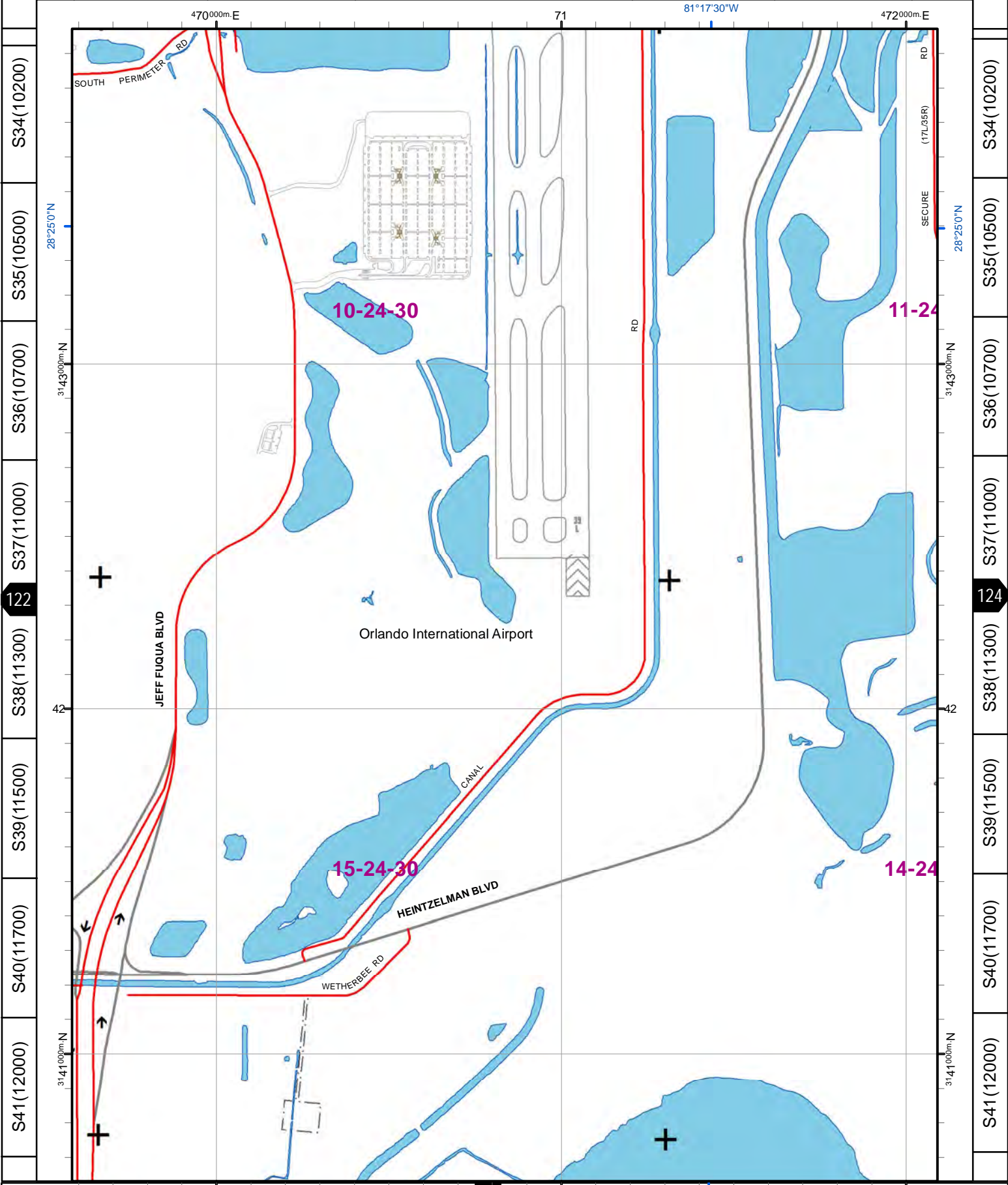


MN
 Mag. Declination
 5° 54' W
 Changing by
 0° 5' W per yr
 Date 2012
 Diagram NTS

81°20'0"W
 US National Grid
 100,000-m Square ID
MM
 00
 Grid Zone Designation
17R

468000m E
 138
 469000m E
 0 550 Meters
 0 0.5 Miles
 Approx Scale: 1 in = 1200 ft
 Datum = NAD 1983, 1,000-m USNG

Print Date: 7/29/2013
 Prepared by M.A.P. Group, City of Orlando



MN
Mag. Declination
5° 54' W
Changing by
0° 5' W per yr
Date 2012
Diagram NTS

US National Grid
100,000-m Square ID
MM
00
Grid Zone Designation
17R

0 550 Meters
0 0.5 Miles
Approx Scale: 1 in = 1200 ft
Datum = NAD 1983, 1,000-m USNG

Print Date: 7/29/2013
Prepared by M.A.P. Group, City of Orlando

S34(10200)

S35(10500)

S36(10700)

S37(11000)

S38(11300)

S39(11500)

S40(11700)

S41(12000)

S34(10200)

S35(10500)

S36(10700)

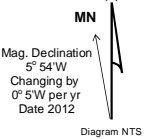
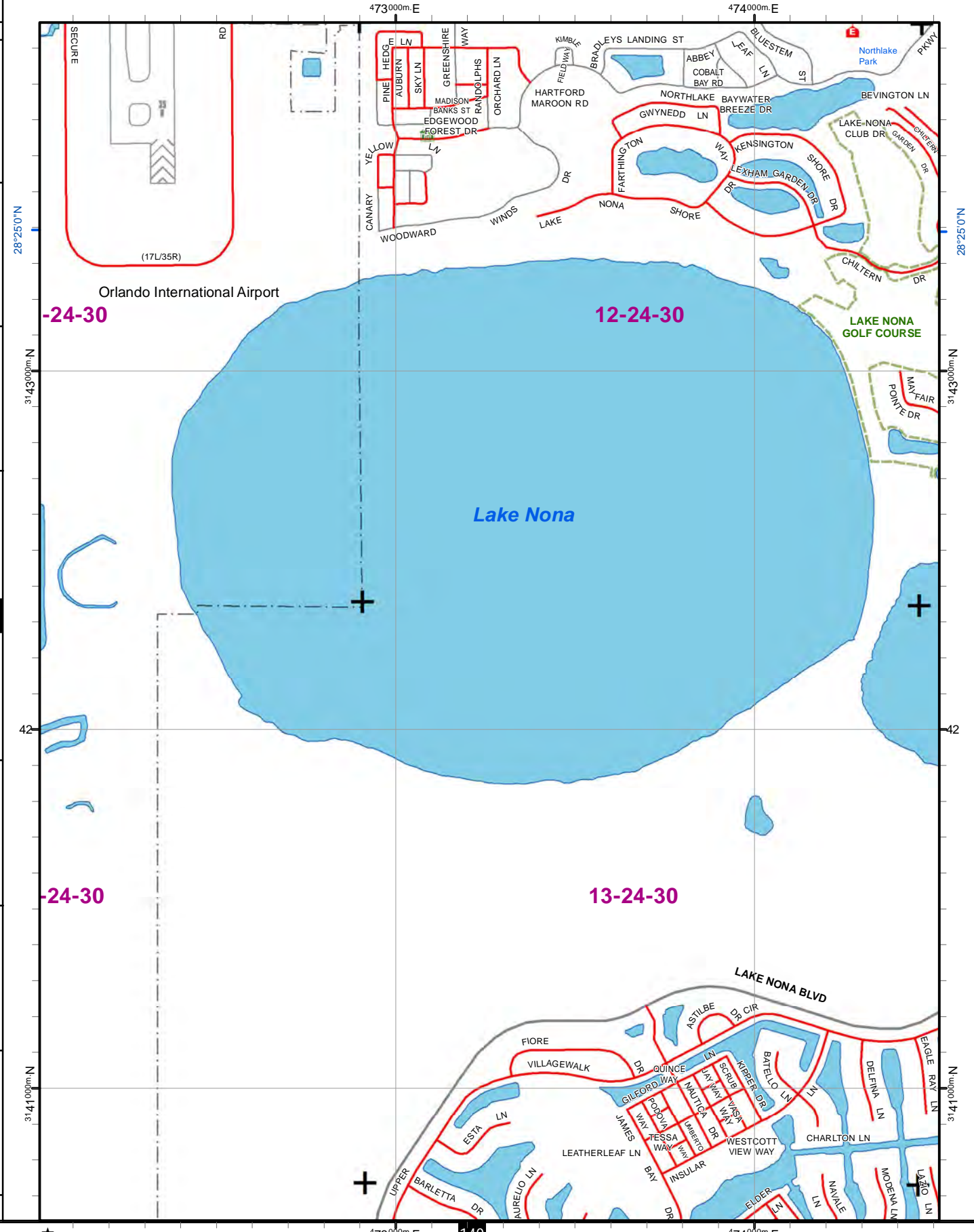
S37(11000)

S38(11300)

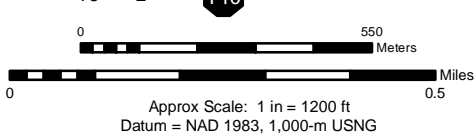
S39(11500)

S40(11700)

S41(12000)



US National Grid
 100,000-m Square ID
MM
 '00
 Grid Zone Designation
17R



475000m.E

81°15'0"W

476000m.E

S34(10200)

S35(10500)

S36(10700)

S37(11000)

S38(11300)

S39(11500)

S40(11700)

S41(12000)

S34(10200)

S35(10500)

S36(10700)

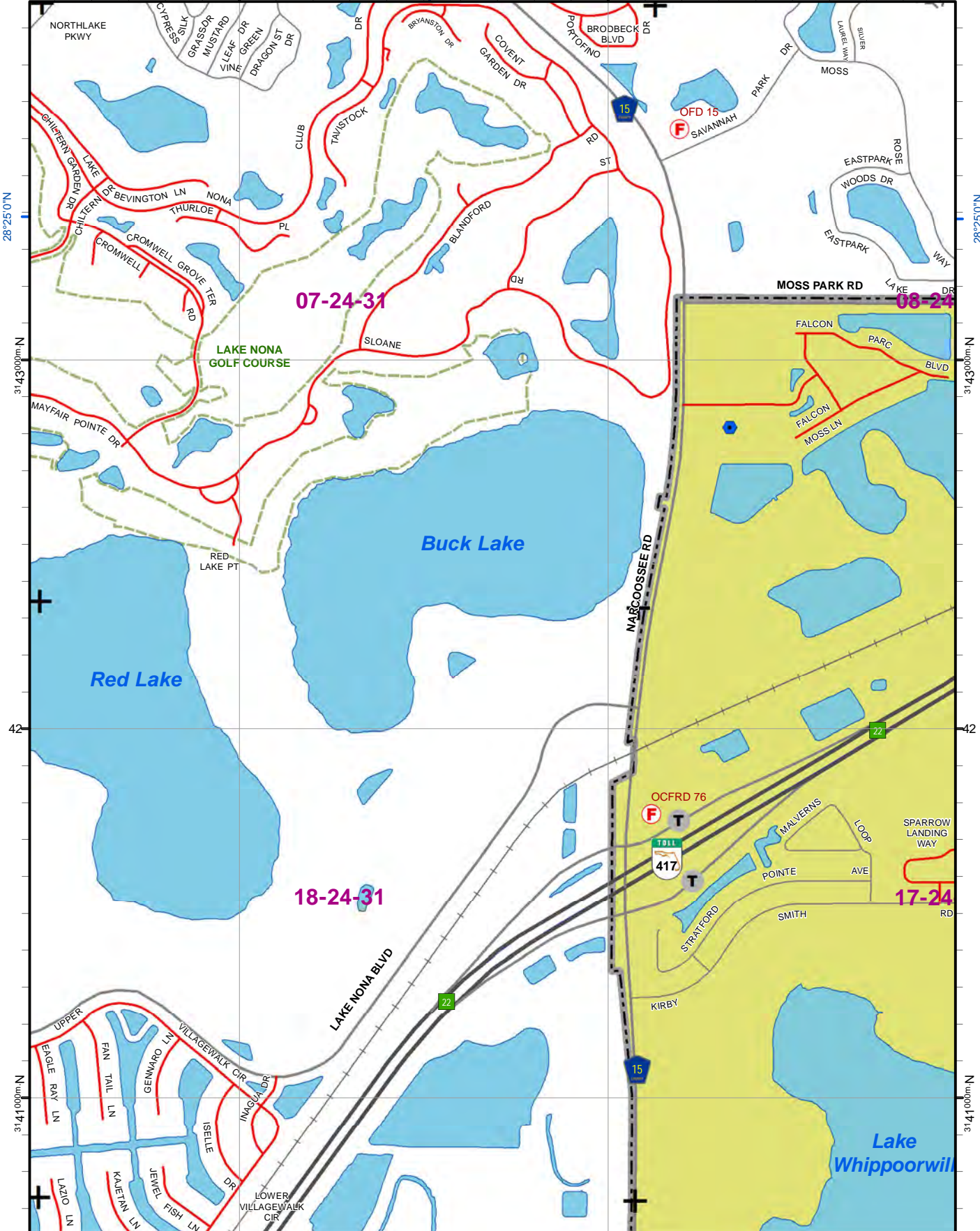
S37(11000)

S38(11300)

S39(11500)

S40(11700)

S41(12000)



124

126

28°25'0"N

31°43'00m.N

42

31°41'00m.N

28°25'0"N

31°43'00m.N

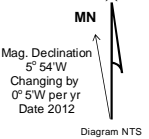
42

31°41'00m.N


475000m.E

81°15'0"W

476000m.E



US National Grid
 100,000-m Square ID
MM
 00
 Grid Zone Designation
17R



Approx Scale: 1 in = 1200 ft
 Datum = NAD 1983, 1,000-m USNG

477000m.E

78

479000m.E

S34(10200)

S35(10500)

S36(10700)

S37(11000)

S38(11300)

S39(11500)

S40(11700)

S41(12000)

S34(10200)

S35(10500)

S36(10700)

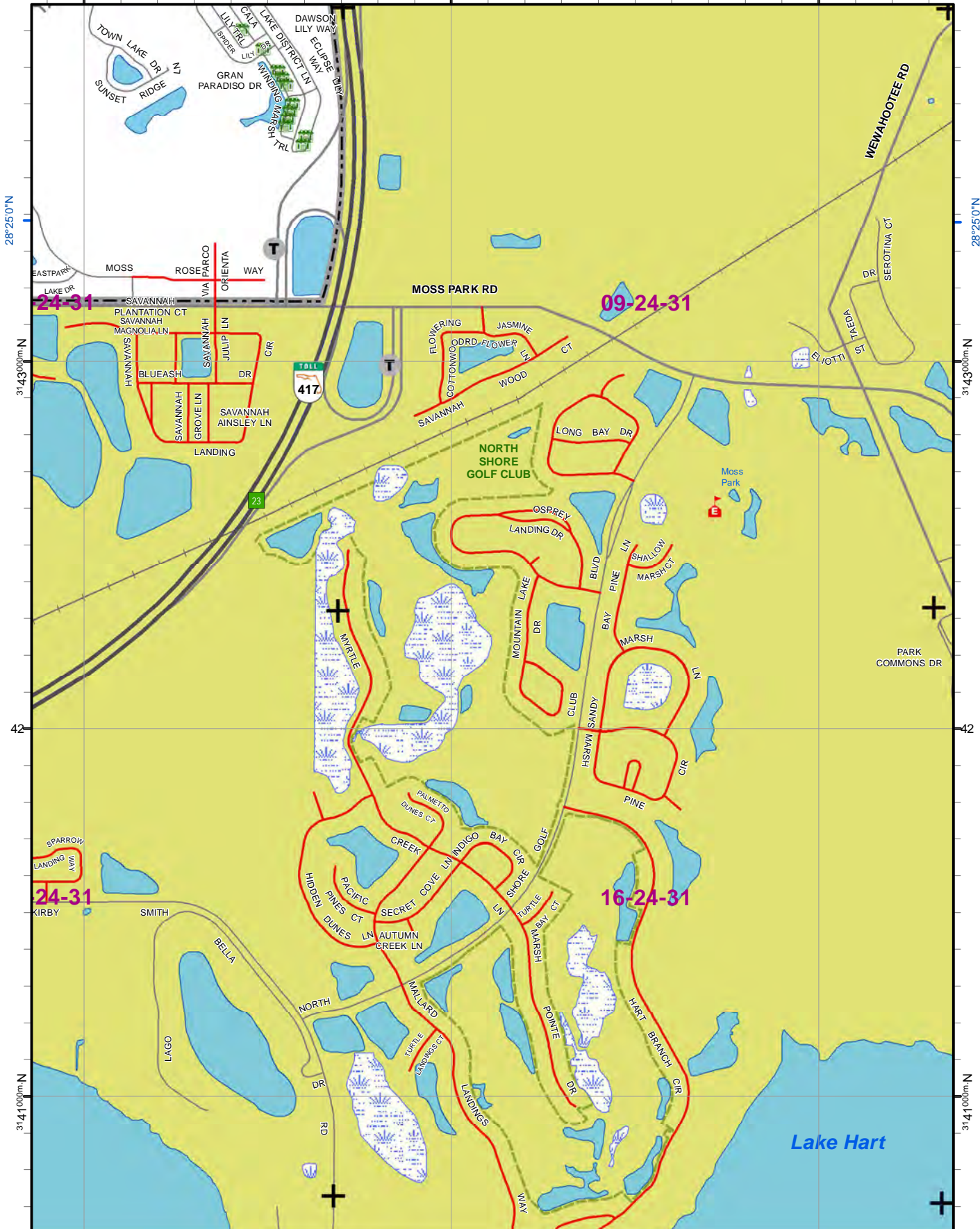
S37(11000)

S38(11300)

S39(11500)

S40(11700)

S41(12000)



28°25'0"N

31°43'00m.N

125

42

31°41'00m.N

28°25'0"N

31°43'00m.N

42

31°41'00m.N

477000m.E


78

142

479000m.E

MN
Mag. Declination
5° 54'W
Changing by
0° 5'W per yr
Date 2012
Diagram NTS

US National Grid
100,000-m Square ID
MM
00
Grid Zone Designation
17R

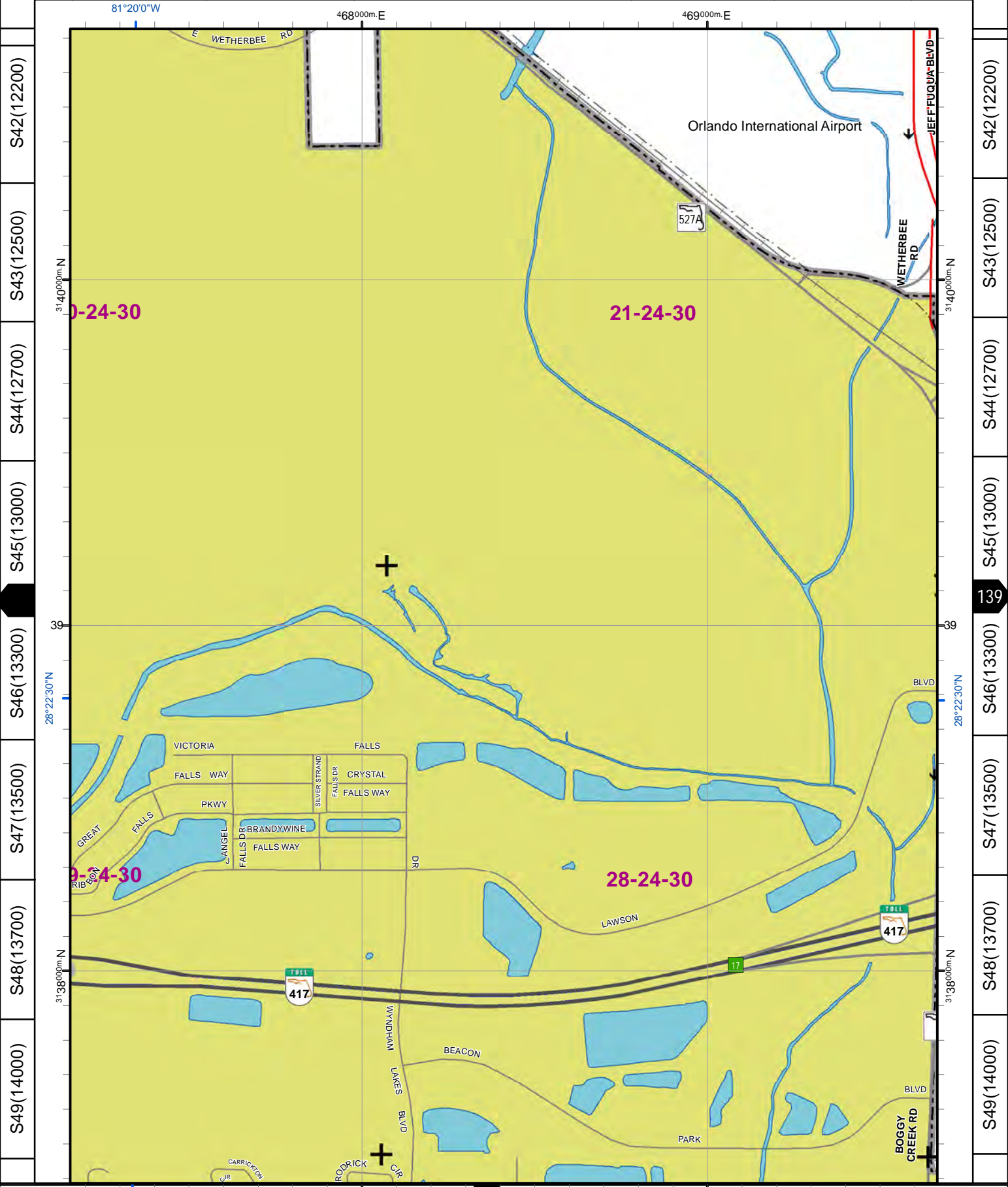


Approx Scale: 1 in = 1200 ft
Datum = NAD 1983, 1,000-m USNG

Print Date: 7/29/2013
Prepared by M.A.P. Group, City of Orlando

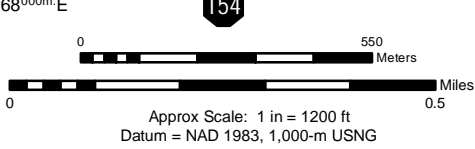


PAGE INTENTIONALLY LEFT BLANK



MN
Mag. Declination
5° 54' W
Changing by
0° 5' W per yr
Date 2012
Diagram NTS

US National Grid
100,000-m Square ID
MM
00
Grid Zone Designation
17R



Print Date: 7/29/2013
Prepared by M.A.P. Group, City of Orlando

470000m.E

71

81°17'30"W

472000m.E

S42(12200)

S43(12500)

S44(12700)

S45(13000)

S46(13300)

S47(13500)

S48(13700)

S49(14000)

S42(12200)

S43(12500)

S44(12700)

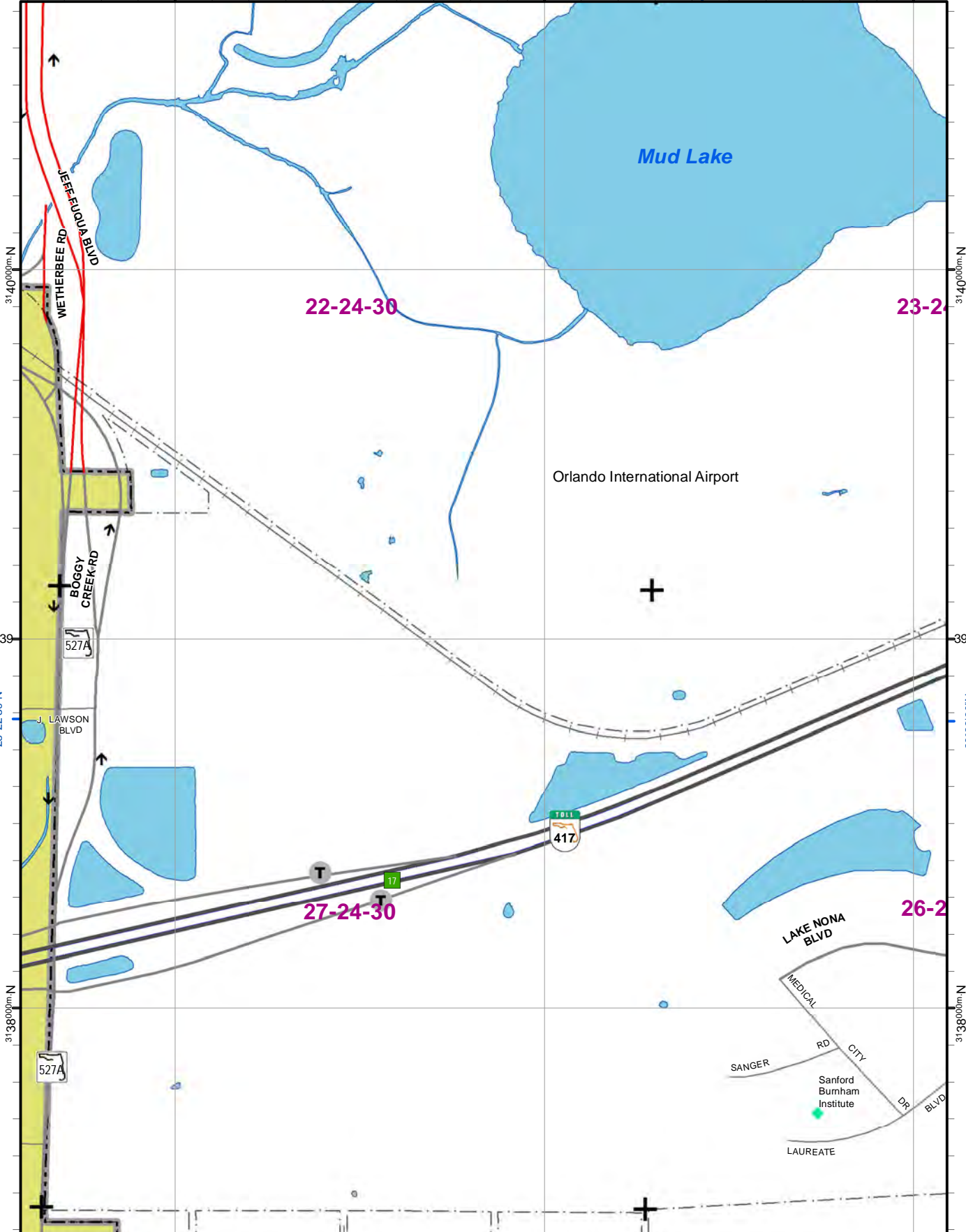
S45(13000)

S46(13300)

S47(13500)

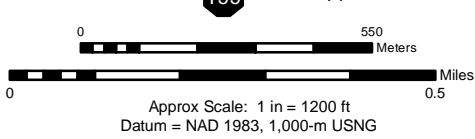
S48(13700)

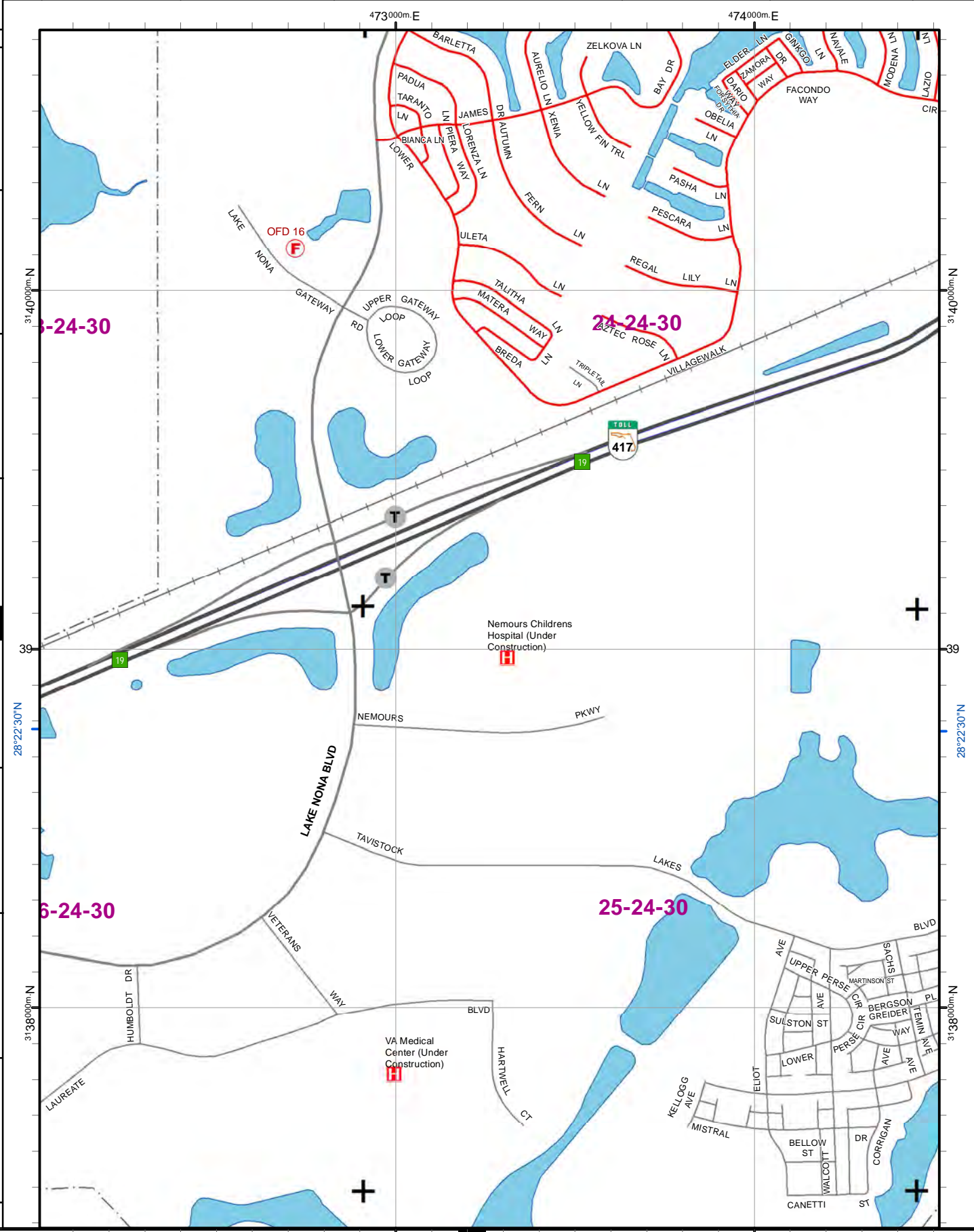
S49(14000)



MN
 Mag. Declination
 5° 54' W
 Changing by
 0° 5' W per yr
 Date 2012
 Diagram NTS

US National Grid
 100,000-m Square ID
MM
 00
 Grid Zone Designation
17R





MN
Mag. Declination
5° 54' W
Changing by
0° 5' W per yr
Date 2012
Diagram NTS

US National Grid
100,000-m Square ID
MM
500
Grid Zone Designation
17R

473000m.E 156 474000m.E
0 550 Meters
0 0.5 Miles
Approx Scale: 1 in = 1200 ft
Datum = NAD 1983, 1,000-m USNG

475000m.E

81°15'0"W

476000m.E

S42(12200)

S43(12500)

S44(12700)

S45(13000)

140

S46(13300)

S47(13500)

S48(13700)

S49(14000)

S42(12200)

S43(12500)

S44(12700)

S45(13000)

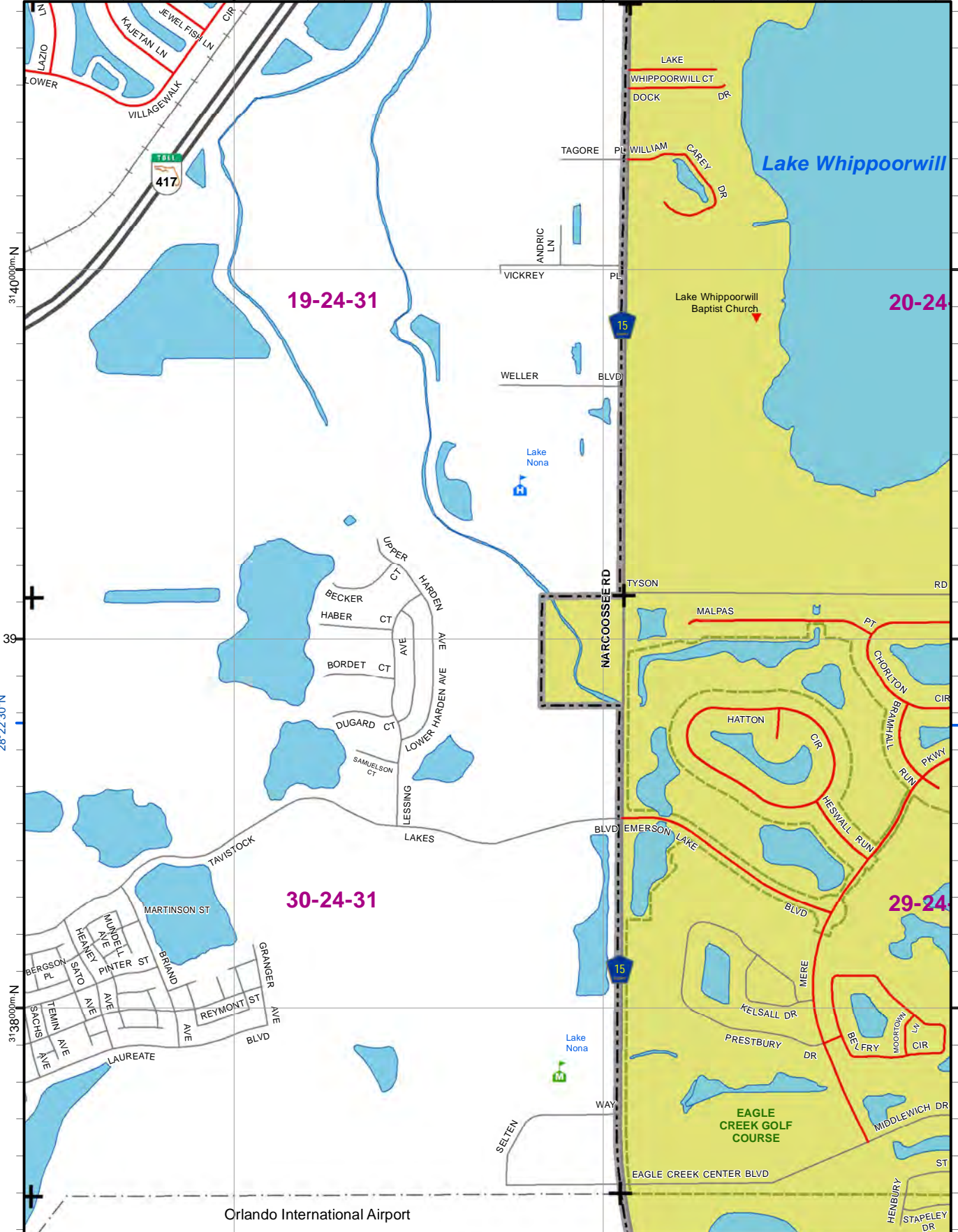
142

S46(13300)

S47(13500)

S48(13700)

S49(14000)



19-24-31

20-24


30-24-31

29-24

Orlando International Airport

MN
Mag. Declination
5° 54' W
Changing by
0° 5' W per yr
Date 2012
Diagram NTS

US National Grid
100,000-m Square ID
MM
00
Grid Zone Designation
17R



Approx Scale: 1 in = 1200 ft
Datum = NAD 1983, 1,000-m USNG

Print Date: 7/29/2013
Prepared by M.A.P. Group, City of Orlando

477000m.E

78

479000m.E

S42(12200)

S43(12500)

S44(12700)

S45(13000)

S46(13300)

S47(13500)

S48(13700)

S49(14000)

S42(12200)

S43(12500)

S44(12700)

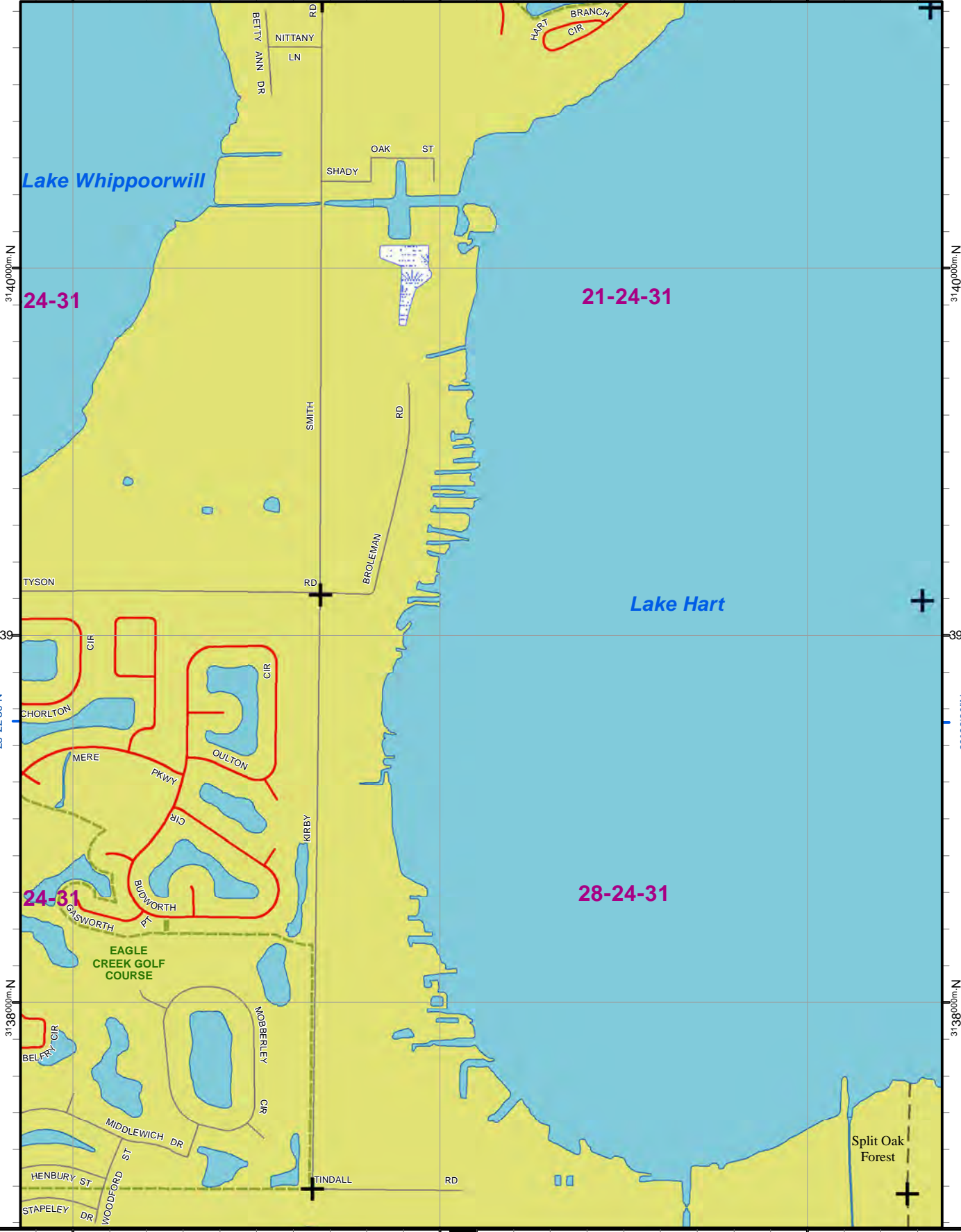
S45(13000)

S46(13300)

S47(13500)

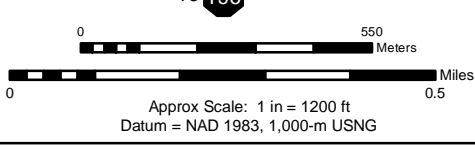
S48(13700)

S49(14000)



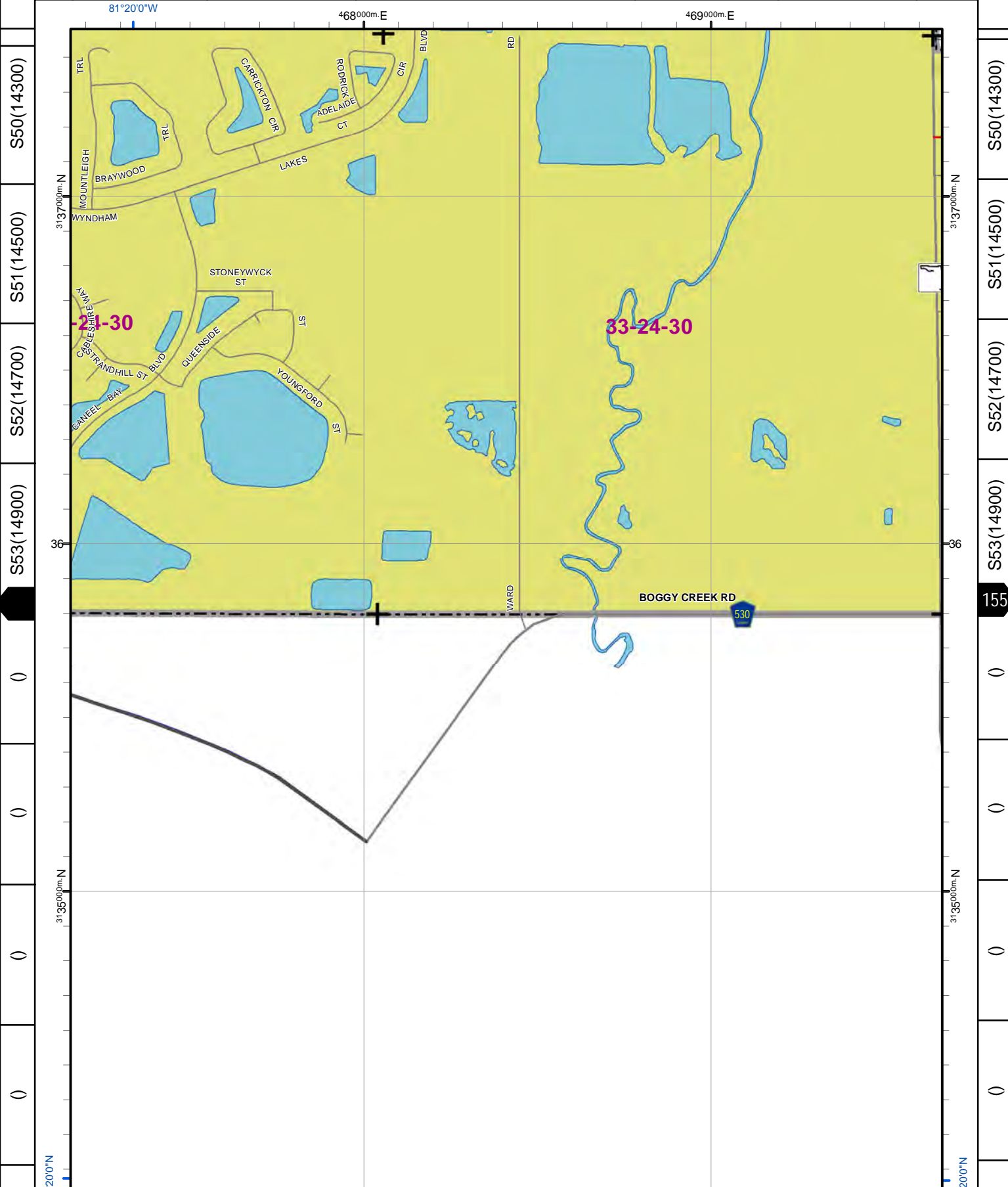
MN
Mag. Declination
5° 54' W
Changing by
0° 5' W per yr
Date 2012
Diagram NTS

US National Grid
100,000-m Square ID
MM
00
Grid Zone Designation
17R





PAGE INTENTIONALLY LEFT BLANK



S50(14300)

S51(14500)

S52(14700)

S53(14900)

0

0

0

0

S50(14300)

S51(14500)

S52(14700)

S53(14900)

0

0

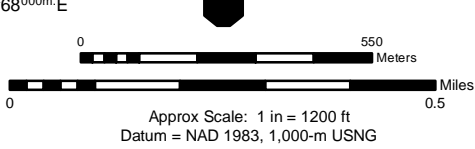
0

0

Mag. Declination
5° 54' W
Changing by
0° 5' W per yr
Date 2012

Diagram NTS

US National Grid
100,000-m Square ID
MM
00
Grid Zone Designation
17R



470000m.E

71

81°17'30"W

472000m.E

S50(14300)

S51(14500)

S52(14700)

S53(14900)

154

0

0

0

0

0

0

0

0

0

0

S50(14300)

S51(14500)

S52(14700)

S53(14900)

156

0

0

0

0

0

0

0

0

0

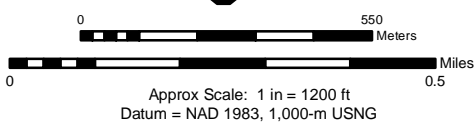
0



Mag. Declination
5° 54' W
Changing by
0° 5' W per yr
Date 2012

Diagram NTS

US National Grid
100,000-m Square ID
MM
00
Grid Zone Designation
17R



Print Date: 7/29/2013
Prepared by M.A.P. Group, City of Orlando

S50(14300)

S51(14500)

S52(14700)

S53(14900)

155

0

0

0

0

0

0

0

0

28°20'0"N

S50(14300)

S51(14500)

S52(14700)

S53(14900)

157

0

0

0

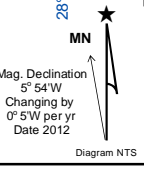
0

0

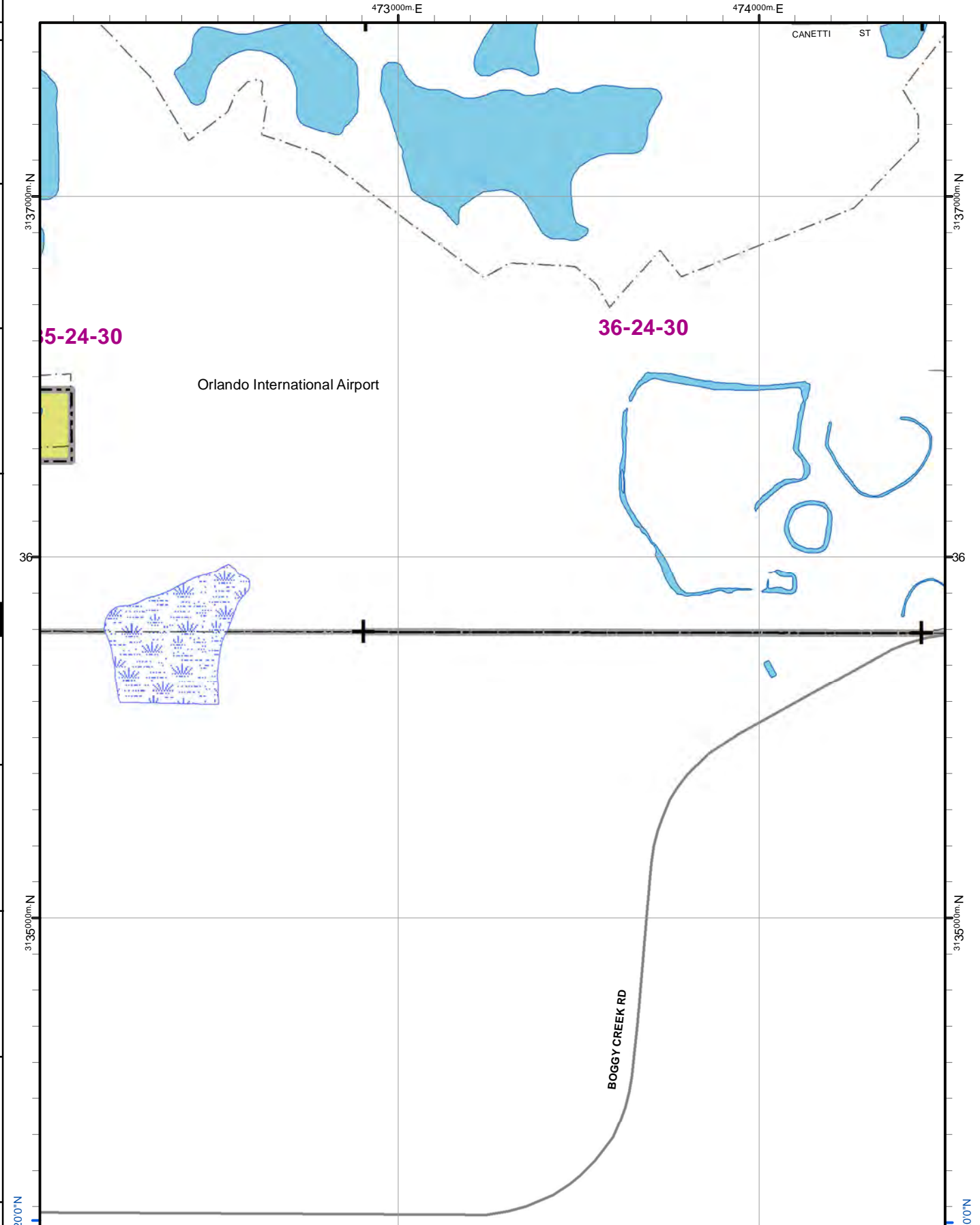
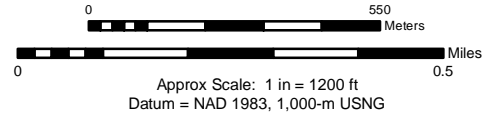
0

0

28°20'0"N



US National Grid
100,000-m Square ID
MM
00
Grid Zone Designation
17R



475000m.E

81°15'0"W

476000m.E

S50(14300)

S51(14500)

S52(14700)

S53(14900)

156

0

0

0

0

0

0

S50(14300)

S51(14500)

S52(14700)

S53(14900)

158

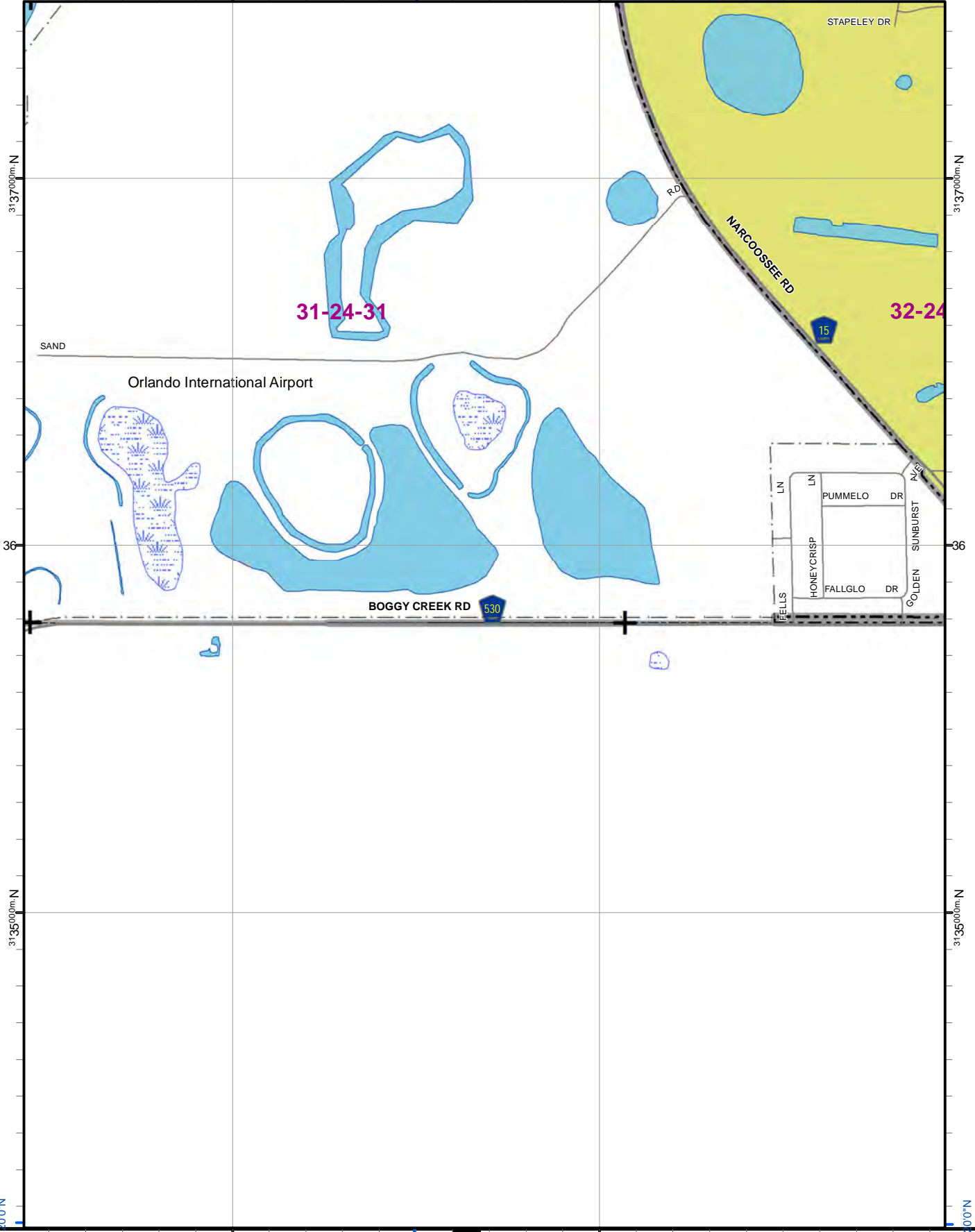
0

0

0

0

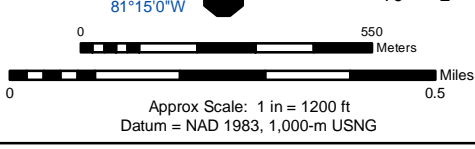
0

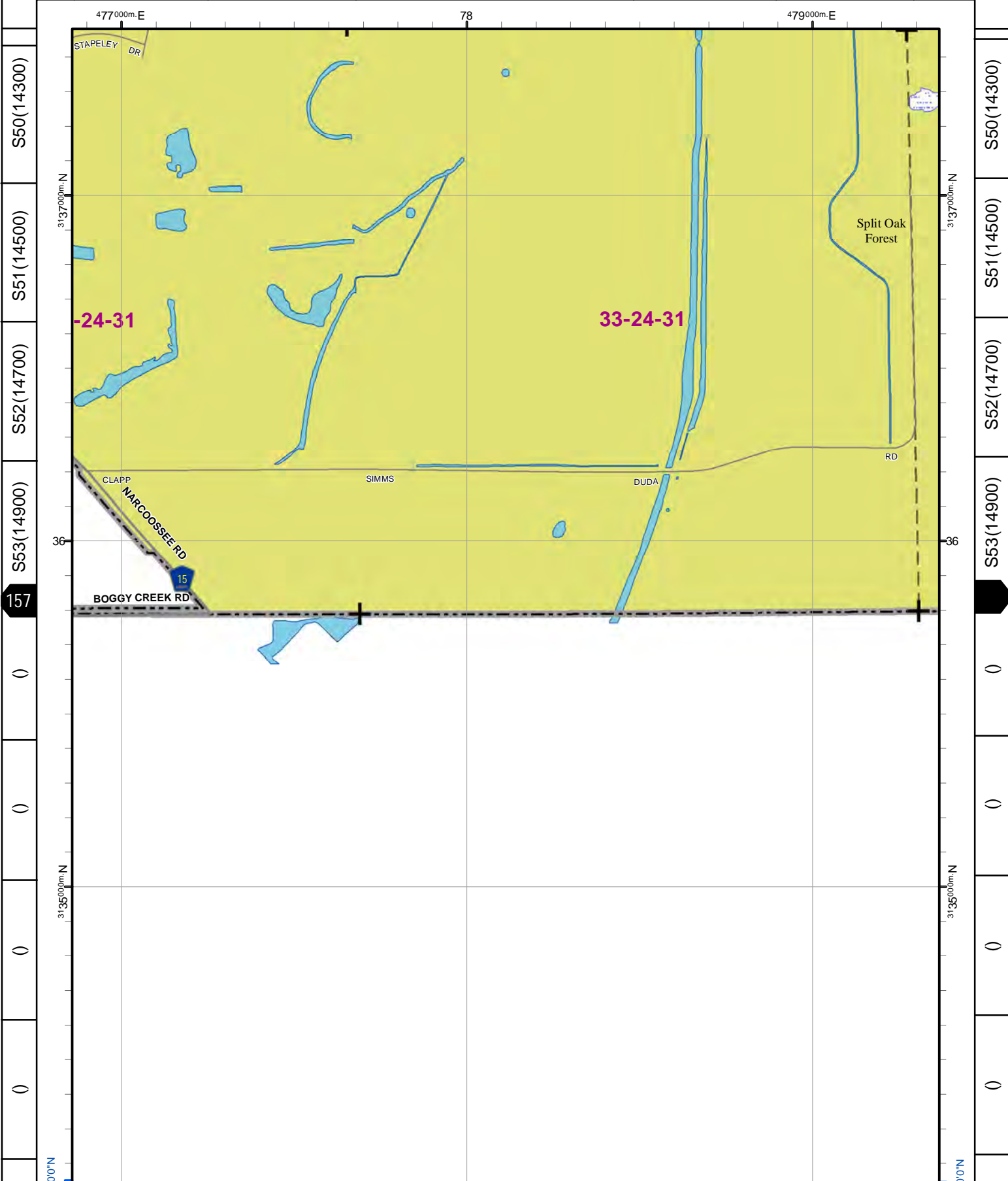


Mag. Declination
5° 54' W
Changing by
0° 5' W per yr
Date 2012

Diagram NTS

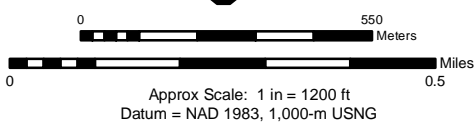
US National Grid
100,000-m Square ID
MM
00
Grid Zone Designation
17R





28°50'00"N
 MN
 Mag. Declination
 5° 54' W
 Changing by
 0° 5' W per yr
 Date 2012
 Diagram NTS

US National Grid
 100,000-m Square ID
MM
 00
 Grid Zone Designation
17R



Print Date: 7/29/2013
 Prepared by M.A.P. Group, City of Orlando



PAGE INTENTIONALLY LEFT BLANK

Street Index

City of Orlando
July 31, 2013

<u>Street Name</u>	<u>Page</u>	<u>Mapsheet</u>	<u>Street Name</u>	<u>Page</u>	<u>Mapsheet</u>
* 104TH ST	121	S35E10	* ACCESS RD	107	S27E20
* 105TH ST	121	S35E10	ACE RD	22	N13W08
11TH AVE	104	S33E04	ACME ST	55	S04W04
18TH ST	55	S06W02	ADAIR OAK DR	77	S16E32
19TH ST	55	S06W02	* ADAIR PARK PL	39	N06W02
1ST ST	108	S33E26	ADAMS FIELD LN	109	S32E30
* 1ST ST	105	S27E10	ADIRONDACK AVE	58	S02E14
20TH ST	55	S06W02	ADRIANA AVE	85	S20W18
22ND ST	55	S07W02	* ADRIEL LN	58	S05E14
26TH ST	55	S08W02	ADVENTURE WAY	84	S21W22
27TH ST	56	S08W01	AEOLUS WAY	5	N19W16
28TH ST	55	S08W02	AETNA DR	38	N05W12
29TH ST	55	S08W06	* AGASTIA CT	52	S08W22
2ND ST	6	N18W08	AGNES CT	56	S03E02
30TH ST	55	S09W06	AGNES ST	56	S03E02
31ST ST	55	S09W04	AGRE LN	140	S49E28
32ND ST	55	S09W04	* AIRTRAN BLVD	106	S33E12
33RD ST	70	S10W08	ALABAMA PL	39	N01W04
34TH ST	70	S10W10	ALAMEDA ST	39	N05W06
35TH ST	70	S10W10	ALBA DR	39	N04W02
* 35TH ST	71	S10W06	ALBANY AVE	55	S02W04
36TH ST	70	S11W12	ALBERT ST	72	S10W01
37TH ST	70	S10W10	* ALCALDE CT	52	S08W22
3RD ST	6	N18W08	ALCOM DR	58	S09E16
* 3RD ST	105	S28E10	ALDEN RD	24	N09E02
* 42ND ST	84	S18W22	S ALDER AVE	59	S02E20
4TH ST	105	S29E10	ALEXANDER PL	40	N02E01
* 57TH ST	84	S18W22	ALEXANDRA CT	23	N12W04
5TH AVE	104	S30E04	* ALEXANDRIA HARBOUR PL	92	S24E28
* 5TH AVE	84	S18W22	ALHAMA ST	53	S09W14
* 5TH ST	105	S30E10	ALHAMBRA CT	39	N05W02
6TH AVE	104	S30E04	* ALICANTE AVE	59	S04E18
* 6TH AVE	84	S18W22	ALL AMERICAN BLVD	6	N20W10
7TH AVE	104	S30E04	* ALLIGATOR FLAG LN	69	S16W16
* 7TH AVE	84	S18W22	ALMOND AVE	42	N07E16
8TH ST	105	S32E08	* ALMOND WILLOW DR	21	N11W16
* 8TH ST	105	S32E08	ALOHA ST	7	N18W06
AARON AVE	54	S05W12	ALTALOMA AVE	41	N02E06
AARON H DOWD CT	52	S05W22	ALTAMIRA DR	85	S20W16
ABACO ST	105	S30E08	AMAROS AVE	54	S05W12
ABBAY LEAF LN	124	S34E28	* AMBERLY AVE	59	S07E20
ABBOTS HILL DR	51	S06W28	* AMBERLY CT	59	S06E20
ABERCROMBIE CT	52	S03W22	* AMBERLY TER	59	S07E20

Street Index

City of Orlando
July 31, 2013

<u>Street Name</u>	<u>Page</u>	<u>Mapsheet</u>	<u>Street Name</u>	<u>Page</u>	<u>Mapsheet</u>
* AMBLIN WAY	84	S19W22	AQUA CT	53	S05W14
E AMELIA ST	41	N02E06	* AQUATIC DR	22	N13W08
* E AMELIA ST	41	N03E10	* ARAWAK LN	6	N17W08
W AMELIA ST	40	N02E01	ARBOR OAKS CT	6	N17W12
AMERICA ST	56	S03W01	ARCH CT	37	N05W14
AMERICAN WAY	84	S21W20	ARCH ST	38	N05W12
AMERICANA BLVD	70	S16W08	ARCIE ST	58	S05E12
* AMERICANA PL	59	S05E18	ARDSDALE LN	26	N11E16
AMHERST AVE	24	N10E01	ARDSLEY DR	23	N09W04
* AMITY AVE	68	S17W22	ARGOS AVE	37	S01W14
* AMITY CIR	68	S17W22	* ARLINGTON CT	59	S06E20
AMOY CT	53	S04W14	ARLINGTON ST	39	N03W04
AMURCON PL	75	S14E18	W ARLINGTON ST	38	N03W08
ANCHOR CT	23	N13W04	* ARMED FORCES RESERVE DR	105	S32E08
ANCHOR WAY	23	N13W04	ARNOLD PALMER DR	53	S09W18
ANDERSON DR	108	S33E26	ARTHUR AVE	23	N13W04
ANDERSON PL	57	S02E10	ARTHUR ST	23	N13W04
E ANDERSON ST	56	S02E04	ARUBA DR	57	S04E06
W ANDERSON ST	55	S02W02	ASBURY AVE	41	N06E08
ANDES AVE	42	S01E14	ASHER LN	40	N07E02
* ANDES AVE	42	S01E14	ASHFORD BLVD	74	S10E14
ANDORA ST	58	S03E16	* ASHINGTON PL	39	N04W06
* ANDOVER DR	58	S07E16	* ASHLEY CROSSING PL	92	S20E28
ANDOVER BRIDGE CT	92	S19E28	* ASHLEY PARK CT	67	S10W26
ANDREA BLVD	58	S04E14	ASHNA LN	57	S06E08
ANDREA ROSE DR	52	S05W22	* ASTILBE DR	124	S40E28
ANDREAS AVE	110	S28E36	* ASTOR VILLAGE AVE	68	S10W22
ANDRIC LN	141	S43E32	ATKINS PL	39	N05W04
ANDROS PL	105	S31E10	* ATKINS PL	39	N05W04
ANGELINE AVE	58	S05E14	ATLANTA AVE	56	S04W01
ANISSA AVE	26	N09E12	* ATLANTIC AVE	105	S29E06
ANN ARBOR AVE	23	N09W02	* ATLANTIS CT	105	S33E10
ANNIE ST	56	S04E02	* ATRIUM DR	75	S10E20
* ANNSHIRE WAY	74	S12E16	* ATTERBURY CT	125	S35E32
ANSON LN	42	N05E12	ATTUCKS AVE	54	S07W12
ANTIGUA DR	57	S04E06	* AUBURN SKY LN	124	S34E26
ANTILLES PL	57	S04E06	AUDUBON PL	39	N06W04
* APOLLOS CORNER WAY	93	S19E32	AUGHTON CT	74	S10E14
S APOPKA VINELAND RD	51	S06W30	AUGUSTA NATIONAL DR	91	S21E18
* APPALOOSA WAY	59	S06E18	* AUGUSTA NATIONAL DR	91	S21E18
APPIAN WAY	59	S02E18	AUMAN RD	141	S48E30
APPLETON AVE	72	S13E04	* AURELIO LN	124	S41E26
APPLETON WAY	72	S13E04	AUSTIN RD	56	S04E04

Street Index

City of Orlando
July 31, 2013

<u>Street Name</u>	<u>Page</u>	<u>Mapsheet</u>	<u>Street Name</u>	<u>Page</u>	<u>Mapsheet</u>
* AUTUMN COVE DR	75	S11E22	* BARRINGTON COVE PT	92	S20E28
* AUTUMN FERN LN	140	S42E26	BARRIOS AVE	53	S09W14
* AUTUMN GREEN DR	59	S08E20	BARRY ST	38	N03W12
AVALON BLVD	56	S06E02	BARTLETT BLVD	69	S10W14
* AVENUE B	106	S29E12	BASIE PL	54	S03W10
AVENUE C	105	S32E08	BASKIN ST	26	N10E14
* AVENUE C	105	S30E10	* BATELLO LN	124	S41E28
* AVENUE F	121	S35E10	* BATTERY PARK LOOP	70	S14W08
AVON CT	58	S03E16	BAY ST	56	S03E02
AVONDALE AVE	55	S04W02	BAY RUN ST	24	N11E02
* AXEITOS TER	52	S08W22	BAY WILLOW CT	21	N12W16
AYRSHIRE ST	24	N11E04	BAYBERRY HOMES RD	53	S03W18
AZORES AVE	53	S02W14	BAYBORO CT	92	S21E26
* AZTEC ROSE LN	140	S44E26	BAYLARIAN BLVD	56	S06E02
* BACCHUS TRL	93	S18E32	BAYWATER BREEZE DR	124	S34E28
* BACK TO THE FUTURE PL	68	S17W22	BEACH BLVD	42	N05E14
* BACK TO THE FUTURE BACKSTAGE RD	84	S18W22	BEACON ST	21	N14W16
* BACKLOT BLVD	84	S18W22	* BEAR RD	106	S29E16
BACKSPIN LN	24	N12E01	BEARDALL RD	39	N07W04
* BAESEL VIEW DR	51	S08W28	* BEAU BARTON PL	59	S02E18
BAEYER LN	140	S48E28	* BEAUMONT DR	21	N15W14
BAGA CT	58	S09E12	BEAVER PL	56	S04E04
BAHAMA DR	57	S04E06	BECKER CT	141	S45E32
BAHIA AVE	58	S06E16	BEDFORD RD	24	N09E02
BAILEY LN	26	N10E12	BEECH AVE	39	N02W02
BAILLIE GLASS LN	51	S06W26	BEGGS AVE	40	N01E01
BAKER ST	56	S05E02	BEL AIR AVE	58	S07E14
BALD CYPRESS ST	108	S32E28	BELAFONTE LN	54	S07W12
BALDWIN DR	57	S05E10	BELGRADE AVE	40	N06E04
* BALDWIN DR	121	S35E10	BELKIN CT	42	N06E12
BALDWIN PARK ST	26	N09E16	BELLEAIRE CIR	39	N06W02
BALTIMORE AVE	40	N07E02	* BELLEWOOD ST	74	S13E16
* BAMBOO CT	69	S13W18	BELLHURST CT	52	S03W22
BANKS AVE	54	S06W12	BELLOW ST	140	S49E28
BANNAN ST	110	S29E36	BELMONT DR	57	S05E06
BANNEKA ST	54	S06W12	BELVOIR DR	51	S06W28
BARCELONA ST	58	S03E14	* BELZ PKWY	85	S19W16
BARDMOOR HILL CIR	51	S06W30	* BEN MOREELL ST	41	N06E08
* BARLETTA DR	140	S42E26	* BENDING BROOK WAY	59	S06E20
BARLEY ST	37	S01W14	BENEDICTINE CIR	58	S09E12
BARNEGAT POINT RD	5	N18W16	* BENFORD RD	106	S31E12
BARNSTABLE PL	105	S28E08	BENBERT ST	22	N10W10
			BENNETT RD	42	N05E12

Street Index

City of Orlando
July 31, 2013

<u>Street Name</u>	<u>Page</u>	<u>Mapsheet</u>	<u>Street Name</u>	<u>Page</u>	<u>Mapsheet</u>
BENNINGTON CHASE DR	77	S15E32	BLUESTEM ST	108	S33E28
BENSON AVE	39	N01W04	BLUETS CT	105	S32E06
* BENSON VILLAGE WAY	52	S09W22	BOARDMAN ST	39	N04W02
BENT PINE DR	91	S19E18	BOATHOUSE DR	58	S08E14
* BENT WILLOW CIR	21	N10W16	* BOB SNOW LN	40	S01E01
BENTLEY ST	39	N02W02	BOBBY ST	42	N01E16
BENWICK ALY	42	N07E14	BOBOLINK LN	42	N07E12
BERGSON PL	140	S48E28	BOCA VISTA CT	5	N16W14
BERKS CT	52	S03W22	BODELL LN	41	N06E06
* BERMUDA CIR	5	N17W14	BOGGY CREEK RD	105	S27E08
BERRIDGE LN	74	S10E14	BOLDER LN	58	S09E12
BERWYN AVE	57	S04E10	BONAIRRE BLVD	58	S08E14
BERWYN RD	57	S05E10	BONNIE LOCH CT	56	S06W01
BETHAWAY AVE	56	S08E02	BOOKER ST	54	S05W12
BETHEL LN	53	S07W14	BOONE AVE	56	S02E01
BETHUNE DR	54	S03W10	* BORAH LN	70	S14W10
BETTY ST	41	N04E08	BORDET CT	141	S46E30
BEVERLY CT	24	N10E04	BOSQUE ALY	26	N09E12
* BEVINGTON LN	125	S35E30	BOSTON AVE	55	S03W04
* BIANCA LN	140	S42E26	BOSTON COMMON ST	38	N05W12
BICKY RD	155	S50E18	BOTANY CT	53	S04W18
BIDDLE ALY	25	N08E10	* BOTTLEBRUSH LN	5	N17W14
BIDWELL ST	41	N02E06	BOURNE PL	56	S03E02
* BIG CYPRESS ST	69	S16W16	BOWEN DR	59	S08E18
* BIG HOUSE LN	40	S01E01	BOYSON ALY	26	N10E14
BILLINGS ST	110	S29E36	BRADDOCK AVE	57	S06E10
* BILTMORE PARK DR	52	S08W22	BRADLEYS LANDING ST	124	S34E26
BIMINI DR	57	S04E06	BRADSHAW TER	56	S04E02
BINNACLE WAY	105	S29E08	BRADY LN	26	N11E16
* BINNACLE WAY	105	S29E10	* BRAEMAR PL	59	S09E18
BIRCH STONE LN	77	S14E30	BRAIDWOOD LN	57	S03E10
BISCAYNE DR	39	N04W06	BRANCH DR	75	S17E18
* BISCOTTI AVE	77	S16E32	BRANDY ST	58	S07E12
BLACK BULL LN	52	S06W24	BRANSON DR	38	N02W12
* BLACK HAWK CT	109	S30E32	BRASSIE DR	24	N12E01
* BLACK WALNUT CT	109	S30E32	BRATTAIN ST	141	S48E30
BLAKELY DR	51	S09W26	* BREA LN	140	S44E26
* BLANDFORD RD	125	S35E32	BREEZY MEADOW WAY	77	S14E30
BLEASDALE AVE	5	N16W14	BRENDA DR	58	S07E14
* BLUE SHADOWS CT	69	S12W18	BRENGLE AVE	22	N08W10
BLUE VIOLET LN	108	S33E28	* BRENTON POINTE COVE	92	S20E28
BLUEBERRY DR	53	S03W18	* BRESCIA WAY	84	S22W24
BLUEBIRD PL	41	N07E10	BRIAND AVE	141	S48E30

* Denotes Private Streets

Page 4

Street Index

City of Orlando
July 31, 2013

<u>Street Name</u>	<u>Page</u>	<u>Mapsheet</u>	<u>Street Name</u>	<u>Page</u>	<u>Mapsheet</u>
BRIAR OAKS CIR	6	N17W12	S BUMBY AVE	57	S04E08
BRIDGEFORD DR	58	S09E16	BUNCHE ST	54	S04W10
* BRIDGEGATE CT	59	S09E20	* BUNCHE ST	54	S04W10
BRIDGEHAMPTON LN	58	S09E14	BUNKER PL	24	N13E01
* BRIDLE PATH LN	58	S08E12	* BUNKERHILL CT	59	S06E20
BRIERCLIFF DR	57	S05E06	BURCHSTONE DR	57	S06E08
BRIGGS ALY	26	N10E14	BURKE ST	42	N06E12
* BRIGHTON TER	69	S13W16	* BURNING TREE DR	69	S14W18
* BRIGHTON PARK LN	69	S17W14	BURNS ST	42	N05E14
BRINELL AVE	38	N05W12	* BURNSIDE CIR	75	S10E20
BRINK ALY	26	N08E12	BUSINESS CENTER BLVD	38	N02W08
* BRINKLEY WAY	39	N07W06	BUTLER DR	72	S10E02
* BRINY DEEP CT	105	S33E08	BUTLER NATIONAL DR	90	S22E16
* BRISTOL CHANNEL WAY	92	S20E28	BUTTERBOUGH AVE	77	S14E30
BRITLYN ALY	26	N08E12	C R SMITH ST	54	S03W08
BROADWAY AVE	40	N04E02	CADENZA DR	43	N02E18
* BROADWAY CT	40	N03E02	* CADIZ BLVD	84	S22W24
BROCKWAY AVE	59	S02E20	CADOGAN AVE	53	S04W14
* BRODBECK BLVD	109	S33E32	* CADY WAY BIKE PATH	26	N09E16
* BROOK CT	69	S12W18	* CAFE BELEN TER	52	S09W22
BROOKE ST	53	S07W14	* CAIRNS CT	51	S07W28
BROOKHAVEN DR	40	N06E04	CALA LILY TRL	126	S34E36
BROOKVILLA AVE	56	S04E04	* CALAIS WAY	59	S09E18
* BROOKWATER CIR	75	S10E20	* CALANDA AVE	59	S04E18
BROOME AVE	53	S04W14	CALHOUN PL	56	S02E04
BROOME ST	53	S03W14	CALLAHAN DR	56	S03W01
BROSCHER RD	42	N02E16	* CALVARY ASSEMBLY ENTRANCE RD	24	N12E02
N BROWN AVE	40	S01E04	CALVIN AVE	42	N03E12
S BROWN AVE	56	S02E04	* CAMBRIDGE POINTE LN	92	S23E28
BROWN BARK DR	75	S16E18	CAMDEN RD	24	N08E02
* BRUNSWICK CT	92	S23E28	CAMDEN GARDENS ST	109	S32E30
BRUTON BLVD	54	S05W10	* CAMELLIA GARDEN DR	59	S07E20
* S BRYAN AVE	40	S01E01	* CAMERBUR DR	55	S04W06
* BRYANSTON DR	125	S34E32	* CAMILO CT	75	S15E18
BRYN MAWR ST	23	N09W04	CAMINO WAY	21	N14W14
* BRYN WOOD ST	59	S08E20	CAMPBELL ST	72	S12E04
* BUCCILLI DR	92	S20E28	CANAL LN	54	S09W08
BUCK ALY	55	S02W02	* CANAL RD	107	S33E20
BUCKMINSTER CIR	57	S03E06	* CANAL ST	84	S18W22
BUCKWOOD DR	72	S12E04	CANARY YELLOW LN	124	S35E26
* BUFORD ST	68	S10W22	* CANARY YELLOW LN	124	S34E26
* BUGGYWHIP LN	58	S07E12	CANBERRA AVE	57	S05E10
N BUMBY AVE	41	N05E06	CANDICE CT	109	S30E32

Street Index

City of Orlando
July 31, 2013

<u>Street Name</u>	<u>Page</u>	<u>Mapsheet</u>	<u>Street Name</u>	<u>Page</u>	<u>Mapsheet</u>
* CANDLE RIDGE CT	59	S09E18	* CASTELVEN DR	52	S08W22
* CANDLE RIDGE DR	59	S09E20	CASTLE HARBOR DR	105	S31E08
CANDLEWYCK DR	59	S05E18	CATALINA DR	54	S08W08
CANETTI ST	156	S50E28	CATALINA LN	54	S08W08
CANTON ST	40	N05E04	CATALPA LN	57	S05E10
CANTRELL CT	51	S09W26	CATHCART AVE	40	N02E02
* CANTUA LN	52	S08W22	CATHCART TER	40	N04E02
CAPE COVE BLVD	38	N07W12	CATHERINE ST	56	S03E04
* CAPRI PL	69	S13W14	CATHY ST	70	S13W08
* CAPRI ISLE WAY	52	S09W20	CATSPA W CT	5	N19W16
* CARALEE BLVD	59	S07E20	CAURUS CT	5	N19W16
* CARAMELLA DR	77	S17E32	* CAVA ALTA DR	52	S07W22
CARAVAN CT	85	S18W18	CAYMAN WAY	58	S08E14
CARDER RD	6	N16W08	CEDAR LN	53	S03W18
CARDIGAN CT	74	S10E12	CEDAR BAY ST	58	S06E12
CARDINAL RD	41	N06E10	* CEDARAPIDS WAY	69	S11W18
CARDINAL MEADOW TRL	109	S32E30	CEDARLEAF LN	77	S15E32
* CARGO RD	107	S27E20	CEGALA LN	25	N09E10
* CARGO LOOP RD	107	S28E18	* CELEBERITY CIR	84	S18W20
* CARGO SLIP RD	106	S28E16	* CELEBRATION ST	41	N02E08
CARIBBEAN CT	54	S08W08	CELIA LN	41	N01E06
CARL TER	23	N10W02	CENTER AVE	56	S09E02
CARLSBAD PL	38	N05W12	CENTER LOOP	22	N13W12
CARMEL ST	21	N14W16	* CENTERBOARD DR	26	N09E16
CARMELLO AVE	26	N11E16	CENTERGATE LN	42	N05E12
CARNABY TOWER LN	109	S32E30	* CENTERPORT ST	106	S31E12
CAROL AVE	42	N01E16	E CENTRAL BLVD	41	S01E08
CAROLINE PARK DR	109	S32E34	W CENTRAL BLVD	40	S01E01
* CARRIAGE LN	59	S05E18	CENTRAL PORT DR	120	S36E04
CARRIER DR	85	S24W18	* CENTRAL PORT DR	120	S36E04
CARROLL PL	23	N10W02	* CENTROPLEX PED CROSSING	39	N02W02
CARTEGENA CT	5	N16W16	CEPEDA ST	53	S06W14
CARTER ST	55	S02W04	* CESARE ST	70	S14W10
* CARUSO CT	72	S10W01	CEYLON DR	57	S05E10
CARVER PARK ST	55	S03W02	CHANDLER ST	54	S07W12
CASA BLANCA LN	58	S04E16	CHANNING AVE	37	S01W14
* CASA BLANCA LN	58	S04E16	CHAPEL DR	41	N07E08
* CASA VERDE RD	107	S31E18	* CHAPLEDALE DR	93	S19E32
CASABA PL	58	S06E14	CHAPMAN CT	55	S02W02
CASHMERE DR	105	S31E08	* CHARDONNAY DR	109	S33E32
CASON COVE DR	69	S12W14	CHARING CT	52	S03W22
CASSINE DR	53	S03W16	CHARLES CT	39	N03W02
CASSIUS ST	54	S06W12	* CHARLESTON TOWN PL	70	S15W08

Street Index

City of Orlando
July 31, 2013

<u>Street Name</u>	<u>Page</u>	<u>Mapsheet</u>	<u>Street Name</u>	<u>Page</u>	<u>Mapsheet</u>
CHARLOTTE LN	39	N07W02	CITY PARK AVE	38	N05W12
* CHARLTON LN	124	S41E28	CLAIRE ST	72	S11E04
CHARTA CT	38	N05W08	CLARCONA OCOEE RD	5	N20W16
CHATAS LN	42	N07E16	* CLAREMONT CT	59	S09E20
CHATFIELD PL	42	N06E14	CLARINDA ST	38	N01W12
CHATHAM AVE	39	N01W02	CLARION DR	5	N18W16
CHATHAMOOD DR	51	S06W30	CLARION HAMMOCK DR	5	N18W16
CHATSWORTH CT	74	S10E14	CLARION OAKS DR	5	N18W16
CHATSWORTH LN	74	S10E14	CLARION VILLAGE CIR	5	N18W16
CHELSEA PL	41	N06E08	CLAY AVE	24	N11E02
CHELSEA ST	41	N06E10	CLAY ST	24	N12E02
* CHELSEA HARBOUR DR	92	S24E28	CLAYTON ST	24	N10E01
CHELTENBOROUGH DR	51	S06W30	CLEAR WAY	54	S08W10
CHENANGO LN	59	S02E18	CLEAR COVE LN	55	S08W06
* CHEPSTOW CT	52	S09W22	CLEAR LAKE WAY	39	S01W04
CHEROKEE CIR	56	S03E02	* CLEAR STREAM DR	75	S10E22
CHEROKEE DR	56	S03E02	CLEEK CT	51	S06W26
CHEROKEE ROSE DR	5	N17W14	CLEMSON RD	22	N11W10
* CHERRY PALM LN	109	S32E32	CLEMWOOD DR	57	S03E10
* CHERRYHILL DR	75	S11E20	* CLEMWOOD DR	57	S03E10
CHERRYWOOD LN	25	N08E06	* CLEMWOOD PL	57	S03E10
CHESAPEAKE AVE	5	N18W16	CLEMWOOD ST	57	S03E10
CHESHIRE COVE TER	93	S18E30	CLIFFORD DR	39	N04W04
* CHEVRON LN	55	S03W02	* CLIPPINGER CT	24	N10E02
* CHEVY PL	69	S13W14	CLOUSER AVE	39	N06W02
CHICHESTER ST	24	N11E04	CLOVERCREST RD	53	S04W18
S CHICKASAW TRL	92	S20E26	CLUBHOUSE RD	22	N15W12
CHILES LN	59	S02E18	* CLUBVIEW DR	59	S09E20
* CHILTERN DR	125	S35E30	* CLYDESDALE PL	59	S06E18
* CHILTERN GARDEN DR	125	S34E30	* COACH HOUSE BLVD	58	S08E12
* CHRISHIRE WAY	74	S12E16	* COACHMANS DR	58	S08E12
* CHRISTAMMY CT	51	S07W28	COAST LINE DR	21	N11W14
CHRISTOR PL	40	N03E02	COBALT BAY RD	124	S34E28
CHRISTY AVE	41	N06E08	COBALT PARK DR	109	S32E34
* CHUNK AND RUN RD	90	S20E16	* COBBLESHAE LN	93	S19E32
E CHURCH ST	41	S01E08	COBURN AVE	39	N01W06
* E CHURCH ST	41	S01E06	COCO PLUM PL	108	S32E28
W CHURCH ST	38	S01W08	* COCOA LN	23	N13W02
CIMA ALY	26	N09E12	COCOS DR	43	S01E20
CINCA LN	58	S05E16	* COE AVE	57	S06E10
CINDERLANE PKWY	6	N19W12	COLE RD	41	N07E08
CITRUS ST	55	S04W02	COLEMAN PL	38	S01W08
* CITY ST	70	S14W08	COLLEGE DR	53	S02W14

* Denotes Private Streets

Page 7

Street Index

City of Orlando
July 31, 2013

<u>Street Name</u>	<u>Page</u>	<u>Mapsheet</u>	<u>Street Name</u>	<u>Page</u>	<u>Mapsheet</u>
* COLLEGE PARK BUSINESS CENTER RD	39	N07W06	E COPELAND DR	56	S05E02
* COLLINGSWOOD DR	105	S26E08	W COPELAND DR	56	S05W01
E COLONIAL DR	41	N03E06	* COPLEY LN	56	S08E02
W COLONIAL DR	39	N03W02	* COPLEY SQUARE WAY	56	S08E02
COLONY WAY	38	N06W12	COPPERLEAF RD	109	S33E30
COLUMBIA ST	54	S04W12	COQUINA CT	58	S03E14
* COLUMBIAN DR	59	S06E20	* CORAL CT	69	S13W16
COLUMBO CIR	40	N06E01	CORBEL ALY	26	N08E12
COLWYN CT	74	S10E14	CORBETT LN	58	S05E12
COLYER ST	55	S02W04	CORBETT PL	58	S05E12
* COMFORT AVE	26	N11E16	CORDOVA DR	39	N04W02
COMMANDER DR	75	S13E18	CORETTA WAY	54	S04W08
COMMERCE LOOP	22	N11W12	* CORINTH CROSSING WAY	92	S20E28
COMMERCE OAK AVE	22	N08W10	* CORINTH POINTE CT	92	S22E28
COMMON WAY RD	26	N09E12	CORNELIA CT	53	S03W14
COMMONWEALTH AVE	41	N04E10	CORNELL AVE	24	N11E02
COMPANERO AVE	39	N05W06	* CORNWALLIS CT	59	S06E20
W COMPTON AVE	56	S09W01	* CORONA VILLAGE WAY	52	S09W24
E COMPTON ST	56	S09E02	* CORPORATE BLVD	53	S03W18
COMPTON SHORE LN	93	S18E30	CORPORATE CENTRE BLVD	91	S20E20
CONCH CT	68	S15W22	CORPUS CHRISTY CT	5	N18W14
W CONCORD AVE	37	N03W14	CORRIGAN AVE	140	S49E28
E CONCORD ST	40	N03E04	CORRINE DR	41	N07E10
* E CONCORD ST	42	N03E12	* COSINE AVE	89	S23E10
W CONCORD ST	40	N03E01	* COSTA DEL SOL ST	59	S04E18
* CONCORD LANDING DR	69	S17W14	* COTTAGE GROVE CT	59	S09E20
* CONEJO TER	52	S09W22	S COTTAGE HILL RD	54	S02W08
CONLEY ST	55	S03W04	COULSON ALY	26	N08E12
CONOVER AVE	58	S09E16	COUNCILL CT	54	S08W12
CONROY PL	55	S05W02	COUNTRY LN	39	N04W06
CONROY RD	68	S14W22	COUNTRY CLUB DR	39	N05W04
CONROY ST	56	S05W01	* COUNTRY CLUB DR	39	N06W06
* CONROY CLUB DR	68	S13W22	* COUNTRY CLUB OAKS CIR	39	N05W04
* CONSERVATORY LN	70	S15W12	* COUNTRY SIDE CIR N	39	N04W06
* CONTESSA DR	92	S20E28	* COUNTRY SIDE CIR S	39	N04W06
* CONTRACTORS ROW	107	S26E20	* COUNTRY SIDE CIR W	39	N04W06
CONWAY RD	58	S04E12	* COUNTRY SIDE CT	39	N04W06
CONWAY GARDENS RD	57	S06E10	* COUNTRY WOODS BLVD	75	S11E20
CONWAY POINTE CT	58	S08E16	* COUNTRYSIDE WAY	39	N04W06
COOK AVE	56	S06W01	N COURT AVE	40	S01E01
COOKMAN AVE	54	S03W08	S COURT AVE	40	S01E01
COOLIDGE AVE	23	N10W06	* COVE DR	90	S19E12
			* COVENT GARDEN DR	125	S34E32

Street Index

City of Orlando
July 31, 2013

<u>Street Name</u>	<u>Page</u>	<u>Mapsheet</u>	<u>Street Name</u>	<u>Page</u>	<u>Mapsheet</u>
COVINGTON ST	54	S07W12	CURRY LN	58	S07E14
COVINGTON COVE WAY	93	S18E30	CURRY FORD RD	58	S06E14
COY DR	41	N04E08	* CUSTOM HOUSE RD	106	S26E14
* COZY COVE CIR	23	N12W06	CUTLER ST	53	S05W16
CRACK WILLOW CT	21	N12W16	CYNTHIA ST	37	N01W14
CRANBERRY DR	53	S04W18	* CYPRESS CT	69	S13W18
CRANDON AVE	24	N14E01	E CYPRESS ST	104	S30E04
CRANE PL	59	S02E18	W CYPRESS ST	55	S03W04
CRANSTON PL	58	S04E12	CYPRESS CREEK BLVD	69	S16W16
CRAWFORD AVE	7	N17W06	* CYPRESS CREEK BLVD	69	S15W16
CREEKPOINTE DR	85	S24W14	* CYPRESS CREEK DR	69	S17W16
* CREEKSIDE PARK AVE	69	S16W16	CYPRESS PINE ST	108	S32E28
CRENSHAW DR	52	S05W22	CYPRESS VINE DR	125	S34E30
* CRESCENT PARK BLVD	90	S22E12	CYPRESS WOODS DR	69	S14W18
CRESTHAVEN AVE	54	S06W12	CYRILLA LN	77	S14E32
CRESTLAWN AVE	54	S06W12	DACEY CT	53	S05W16
CRIMSON CT	21	N15W14	DADE AVE	24	N11E02
CRIMSON LILY TRL	126	S34E36	DADE DR	108	S33E26
CRISFIELD CT	5	N18W14	DAETWYLER DR	105	S28E10
CRISTINA MARIE DR	52	S05W24	* DAETWYLER DR	105	S28E10
CROCKER AVE	57	S06E10	DAHLIA DR	43	N01E18
* CROMWELL RD	125	S35E30	* DAILEY LN	55	S03W02
* CROMWELL GARDENS CT	125	S35E30	DAISY ST	84	S22W24
* CROMWELL GROVE TER	125	S35E30	DALE LN	75	S16E18
* CROMWELL PARK PL	125	S35E30	DANBY CT	74	S10E14
* CROMWELL WOODS SQ	125	S35E30	DANIELS AVE	56	S03E04
CROOMS AVE	54	S05W10	DANN ST	39	N07W04
CROSS ST	54	S09W08	* DANTE DR	52	S09W20
* CROSSROADS CT	54	S09W12	DANTON AVE	53	S02W14
* CROWN WAY	23	N08W06	DANUBE WAY	59	S03E20
* CROWNTREE LN	93	S18E32	DANZIG CT	53	S05W14
CROYLE DR	53	S05W16	DARDANELLE DR	21	N11W14
E CRYSTAL LAKE AVE	56	S08E04	* DARIO WAY	140	S42E28
N CRYSTAL LAKE DR	41	N01E08	DARTMOUTH AVE	24	N12E02
S CRYSTAL LAKE DR	57	S02E10	DARTMOUTH ST	23	N08W02
E CRYSTAL LAKE ST	56	S08E02	DAUBERT ST	42	N04E14
W CRYSTAL LAKE ST	56	S08W01	DAUPHIN LN	40	N06E04
CUMBIE AVE	23	N10W06	DAVIDSON ST	39	N07W04
CUMBIE ST	23	N10W06	DAVIS DR	41	N02E06
CUMLER CT	54	S09W12	* DAVISVILLE ST	41	N05E08
CURRIN DR	52	S06W22	* DAVY JONES CT	105	S33E08
* CURRITUCK SOUND LN	92	S24E28	DAWSON LILY WAY	110	S33E36
CURRY AVE	58	S06E14	* DAYSBROOK DR	68	S10W22

Street Index

City of Orlando
July 31, 2013

<u>Street Name</u>	<u>Page</u>	<u>Mapsheet</u>	<u>Street Name</u>	<u>Page</u>	<u>Mapsheet</u>
DE LEON AVE	38	N02W10	* DOCKSIDE DR	75	S15E18
* DEBEAUBIEN DR	51	S07W28	DOGWOOD RIDGE RUN	77	S14E32
DEERBERRY LN	108	S33E28	* DOLCE ST	84	S23W24
DEEROCK DR	53	S05W16	DOLIVE DR	24	N08E04
DEL VERDE WAY	85	S22W18	N DOLLINS AVE	39	N02W06
DELAMERE CT	21	N14W14	S DOLLINS AVE	55	S04W06
* DELANCEY ST	84	S18W22	* DOLPHIN DR	75	S14E18
DELANEY AVE	56	S04E02	DOMI FITZ CT	38	S01W10
DELANEY PARK DR	56	S04E04	DOMINICA DR	58	S08E14
* DELANEY PED CROSSING	56	S02E02	DOMINO CT	54	S02W10
* DELFINA LN	124	S41E28	DOMINO DR	38	S01W10
DELHI ST	37	N04W14	* DON QUIXOTE AVE	59	S03E18
DELICATA DR	43	N02E18	DON SAN GEORGE CT	58	S06E16
DELLWOOD DR	57	S04E08	DONALDSON DR	57	S08E10
DELRIDGE ST	23	N13W04	DONNA DR	26	N10E12
* DELTA CARGO SERVICE RD	107	S29E20	DONOVAN ST	21	N14W14
* DENTON HALL RD	106	S27E12	DORADO AVE	58	S03E16
DENVER DR	58	S08E16	DORCAS CT	37	S01W14
DEPAUW AVE	24	N08E01	DORCHESTER ST	24	N10E04
DERBYSHIRE LN	58	S06E12	DORELL AVE	26	N10E16
DERRAN LN	25	N08E10	DORETTA CT	58	S05E14
DESOTO AVE	91	S18E22	* DORIS LN	93	S19E32
DESOTO CIR	40	N06E01	DORMONT LN	24	N08E01
DETROIT AVE	52	S03W20	DORWIN PL	42	N07E14
* DEVONBRIAR WAY	74	S12E16	DOULTON DR	57	S07E10
DEVONSHIRE LN	58	S06E12	DOVE DR	42	N07E12
DEWEY AVE	38	N05W12	* DOVE TREE ST	69	S14W16
DEWFLOWER LN	108	S32E28	DOVER CIR	58	S02E14
DEWITT DR	39	N01W04	DOVER ST	57	S04E10
DICKSON AVE	57	S08E06	* DOVER COVE DR	75	S11E22
* DIEGO ST	59	S03E18	* DOVER VIEW LN	92	S22E28
DIETZ CT	59	S02E20	* DOVER VILLAGE LN	58	S07E16
* DIJON DR	6	N17W12	DOWD AVE	23	N12W02
DINNEEN AVE	22	N10W08	DOWDEN RD	110	S32E36
DIRECTORS ROW	86	S22W10	DRENNEN RD	72	S11W01
DIVERSIFIED WAY	23	N09W06	DREW AVE	54	S04W10
* DIVERSIFIED WAY	23	N09W06	DRIVE BUICK AVE	38	N04W12
N DIVISION AVE	40	N01E01	DUBSDREAD CIR	24	N12E01
S DIVISION AVE	56	S07W01	* DUCADOS PT	52	S09W22
DIX ALY	56	S07E02	DUDLEY ST	38	N02W12
DIXIE BELLE DR	58	S07E16	DUGARD CT	141	S46E32
DOBSON ST	38	N02W10	DUNANT LN	140	S49E28
DOBY AVE	54	S03W08	DUNBAR CT	55	S03W02

Street Index

City of Orlando
July 31, 2013

<u>Street Name</u>	<u>Page</u>	<u>Mapsheet</u>	<u>Street Name</u>	<u>Page</u>	<u>Mapsheet</u>
DUNCAN PL	38	N02W08	* EDGERLY PL	56	S08E02
DUNSANY AVE	57	S05E10	EDGEWATER CT	39	N06W04
* DUNWOODY PL	6	N16W10	EDGEWATER DR	23	N13W04
DUTTON DR	37	N06W14	* EDGEWOOD FOREST DR	124	S34E26
* E30 ACCESS RD	106	S32E16	EDGEWOOD RANCH RD	51	S06W26
EAGLE BLVD	23	N11W02	EDISON AVE	7	N17W06
EAGLE DR	24	N12E01	EDMUNDSHIRE LN	58	S05E12
* EAGLE WAY	23	N11W02	EDMUNDSHIRE RD	58	S06E12
* EAGLE CREEK CIR	59	S06E20	EDNA ST	38	N03W10
* EAGLE RAY LN	124	S41E28	EDWARDS LN	39	N06W02
EAGLE VAIL DR	91	S20E18	EDWINA ST	53	S05W16
* EAGLE VAIL DR	91	S20E18	EGLINGTON DR	57	S07E08
EAGLE WATCH DR	91	S23E18	EL PASO AVE	57	S06E08
* EAGLE WATCH DR	91	S21E18	EL REY RD	38	N04W12
EAGLESMERE DR	68	S15W20	EL VEDADO AVE	58	S02E16
* EAGLESMERE DR	68	S15W20	ELAINE PL	58	S04E12
* EARHART DR	105	S29E10	* ELDER LN	140	S42E28
* EARLS POND RD	124	S34E26	ELDRIDGE ST	42	N05E14
EARTHA LN	54	S03W08	ELESE ST	53	S05W16
* EARTHQUAKE BACKSTAGE RD	84	S18W22	ELEUTHERA LN	105	S30E08
EAST END AVE	41	N07E10	ELIOT AVE	140	S49E28
EAST ST BRIDES CIR	74	S10E14	ELIZABETH AVE	24	N09E01
EAST WIND ST	58	S06E12	ELLIS AVE	53	S02W16
EAST WINTER PARK RD	41	N07E08	ELLMAN ST	23	N10W06
* EASTBOURNE WAY	58	S07E16	ELLWOOD AVE	39	N04W04
* EASTER CIR	5	N17W14	* ELM CT	69	S12W18
* EASTERFIELD DR	109	S31E34	ELM FOREST LN	77	S14E32
EASTERN WAY	23	N09W04	ELMIRA PL	37	S01W14
* EASTERN WILLOW AVE	21	N11W16	ELMO DR	38	N05W10
* EASTGATE DR	70	S15W12	ELMWOOD ST	56	S02E04
EASTIN AVE	39	N07W02	EMERALD LN	56	S04E04
EASTPARK LAKE DR	125	S35E34	EMERALD DUNES DR	92	S23E24
EASTPARK WOODS DR	125	S35E34	* EMERALD FOREST WAY	69	S13W14
* EASTWINDS DR	68	S15W20	* EMERALD ISLE DR	58	S07E16
EASY AVE	55	S03W04	* EMERSON LN	68	S10W20
EATON LN	23	N09W02	* EMERSON PARK DR	69	S17W14
EBONY ST	53	S02W14	EMMA ST	56	S08E04
ECCLESTON ST	54	S03W10	EMORY PL	24	N09E01
ECLIPSE LILY WAY	126	S34E36	ENDERS ST	42	N05E12
* ECOMMERCE PL	22	N13W12	ENGEL DR	59	S03E20
S ECONLOCKHATCHEE TRL	93	S18E32	* ENGLEWOOD CC PED CROSSING	59	S04E18
EDGECLIFFE DR	72	S11E04	* ENGLISH CHANNEL CT	58	S07E16
EDGEMOOR ST	38	N01W12	ENGLISH IVY ST	108	S32E28

Street Index

City of Orlando
July 31, 2013

<u>Street Name</u>	<u>Page</u>	<u>Mapsheet</u>	<u>Street Name</u>	<u>Page</u>	<u>Mapsheet</u>
* ENTRATA RD	77	S16E32	* FAIRVIEW VISTA PT	23	N13W06
N EOLA DR	40	N01E02	FAIRVILLA RD	38	N03W12
S EOLA DR	56	S02E02	FAIRWAY LN	23	N13W02
* EOLA PKWY	40	N01E02	* FAIRWAY LN	23	N11W02
* EQUINOX AVE	89	S22E10	FAIRWAY COVE DR	52	S04W24
ERESKEN AVE	55	S03W02	FAIRWAY HILL CT	52	S04W22
ERNESTINE ST	56	S03W01	FALCON CT	41	N07E08
* ERNST CT	68	S15W20	FALCON DR	41	N06E08
ESCAMBIA AVE	92	S20E24	FALLGLO DR	157	S53E34
ESCONDIDO DR	105	S27E10	FALLING NEEDLE DR	75	S11E22
* ESPANA LN	6	N17W08	* FAMILY CAMP RD	105	S33E08
ESPANOLA DR	39	N04W06	* FAN TAIL LN	125	S41E30
ESSEX PL	57	S03E06	N FANFAIR AVE	37	N01W14
ESSEX ISLE DR	92	S18E26	S FANFAIR AVE	37	S01W14
* ESTA LN	124	S41E26	FARGO PL	38	N05W12
* ESTABROOK WOODS DR	69	S17W14	* FARTHINGTON WAY	124	S34E26
* ESTANCIA DR	75	S11E18	* FASHION SQUARE ENTRANCE	41	N04E10
* ESTELLE DR	24	N10E02	FATHOM AVE	59	S05E20
E ESTHER ST	56	S07E02	* FATHOM CT	105	S32E08
W ESTHER ST	56	S07E02	* FAXTON CT	58	S07E16
ETHAN LN	26	N08E12	FAYANN ST	58	S07E14
EUCLID AVE	56	S03E02	FEATHERBELL LN	109	S32E30
EUGENIA CT	53	S05W18	FEATHERBRISTLE LN	108	S33E28
EUNICE AVE	22	N10W10	* FEDERAL CT	39	N02W04
E EVANS ST	24	N10E02	FEDERAL ST	39	N02W02
W EVANS ST	24	N10E01	FEKANY PL	54	S06W10
EVANSTON ST	38	N03W12	FELLS LN	157	S53E34
EVERHART DR	57	S07E08	FENROSE TER	109	S33E30
EVERS PL	53	S06W14	* FENWAY PL	56	S08E02
* EXECUAIR ST	122	S34E12	FENWOOD LN	42	N07E14
EXECUTIVE CENTER DR	41	N05E10	FERGUSON DR	38	N02W10
EXETER CT	74	S10E14	FERN AVE	42	N06E12
* EXPO BACKSTAGE RD	84	S18W22	FERN CIR	41	N02E06
* EXPOSITION BLVD	68	S17W22	N FERN CREEK AVE	41	N06E06
* EXPRESS ST	105	S32E10	S FERN CREEK AVE	57	S05E06
* FACONDO WAY	140	S42E28	FERN PINE DR	5	N18W14
FAIR WEATHER WAY	5	N16W16	* FERNBROOK CT	59	S09E20
* FAIRFAX ST	74	S13E16	* FERNRIDGE DR	68	S13W22
FAIRGREEN ST	41	N03E08	FERNWOOD ST	56	S05E02
* FAIRGREEN ST	42	N03E12	FERRIER CT	51	S09W26
FAIRVIEW ST	23	N10W04	FERRIS AVE	40	N06E04
FAIRVIEW SHORES DR	7	N17W06	FERROW ST	54	S05W12
* FAIRVIEW SHORES APTS ACCESS RD	7	N17W06	* FESTIVAL WAY	41	N01E08

* Denotes Private Streets

Street Index

City of Orlando
July 31, 2013

<u>Street Name</u>	<u>Page</u>	<u>Mapsheet</u>	<u>Street Name</u>	<u>Page</u>	<u>Mapsheet</u>
FIESTA CT	53	S07W14	* FOUNTAIN PKWY	59	S08E20
FIGMAN WAY	124	S34E28	* FOUNTAIN WAY	22	N15W12
* FIJI CIR	5	N17W14	* FOUNTAIN VISTA LN	92	S20E28
FINCH ST	41	N07E10	* FOUNTAINVIEW LN	5	N17W14
* FINN LN	69	S17W14	FOX ST	42	N05E12
* FIORAZANTE AVE	70	S14W10	FOXBORO DR	58	S06E12
* FIORE DR	124	S41E26	FOXCROFT CT	5	N16W16
FIREHOUSE LN	42	N07E12	FRANKLIN LN	56	S03W01
* FIRST BAPTIST CHURCH ENTRANCE	54	S08W10	FRAZIER AVE	53	S04W18
FISH CT	59	S05E18	FRED L MAXWELL BLVD	39	N01W06
FITZGERALD DR	38	S01W08	FREDRICA DR	58	S07E16
* FIVE FLAGS BLVD	75	S11E18	* FREDRICA DR	58	S05E16
* FLAMBOROUGH DR	52	S09W20	* FREEZONE ST	121	S34E10
FLAMINGO DR	40	N07E04	FREMONT PARK AVE	38	N05W12
FLORAL DR	41	N05E06	FRESCO ALY	26	N08E12
FLORENCE AVE	54	S05W12	FRIGATE DR	58	S08E14
FLORENCE HARBOR DR	93	S18E30	* FROGGATT ST	68	S10W20
FLORES CT	53	S06W14	* FUEL FARM RD	106	S31E16
FLORIDA ST	56	S04E04	* FULCRUM AVE	89	S23E10
FLORIDA CROWN DR	121	S38E08	* FULTON AVE	84	S18W22
FLORIDA HOLLY DR	53	S04W16	FUN SPOT WAY	85	S21W18
FLORIDAS TURNPIKE N	69	S16W18	GADSEN BLVD	58	S06E16
FLORIDAS TURNPIKE S	68	S13W22	GAITHER ST	54	S07W12
FLORINDA DR	39	N07W04	GALE ST	41	N06E06
* FLOSSMOOR AVE	75	S10E20	GALLIMORE ST	54	S07W12
* FLOWER CORAL DR	21	N10W14	GAMMON LN	54	S06W12
* FOLKSTONE LN	59	S08E18	GARDEN AVE	39	N01W02
FONTANA ST	58	S03E14	GARDEN PLZ	41	N04E06
FORBES PL	90	S23E16	GARDEN LILY DR	110	S33E36
FORD ST	54	S06W12	GARDENIA AVE	70	S10W10
FORECASTLE CT	59	S05E20	* GARDENS PL	58	S05E14
FORELAND PL	58	S04E12	* GARDENVIEW CT	59	S08E20
* FOREMAN LN	55	S03W02	N GARLAND AVE	40	N02E01
N FOREST AVE	41	N02E06	S GARLAND AVE	40	S01E01
S FOREST AVE	57	S02E06	GARON LN	26	N10E16
FOREST CIR	41	S01E06	GARVIN ST	41	N05E06
FOREST CLUB DR	39	N05W06	GASTON FOSTER RD	58	S07E14
FORMOSA AVE	24	N08E02	* GATE PL	69	S13W14
FORRESTAL AVE	72	S12W01	* GATEWAY VILLAGE CIR	90	S25E16
* FORSYTHIA DR	140	S42E28	GATLIN AVE	74	S13E16
FORT LANE DR	57	S04E08	GAY DR	40	N07E04
FORZLEY ST	58	S06E16	GAY NELL CT	54	S06W12
FOSS AVE	42	N07E14	GEAR ST	42	N05E12

Street Index

City of Orlando
July 31, 2013

<u>Street Name</u>	<u>Page</u>	<u>Mapsheet</u>	<u>Street Name</u>	<u>Page</u>	<u>Mapsheet</u>
GEAR LAKE AVE	42	N03E12	GOLDSBORO CT	53	S05W14
* GEAR LAKE AVE	42	N03E12	N GOLDWYN AVE	38	N03W08
* GELATO DR	77	S17E32	S GOLDWYN AVE	54	S04W10
GELWOOD AVE	59	S04E20	GOLF CHANNEL DR	85	S24W18
GENERAL REES AVE	25	N09E10	* GOLFSIDE DR	22	N14W12
GENEVA PL	40	N03E02	GOLFVIEW BLVD	23	N12W02
* GENEVA PL	40	N03E02	GOLFVIEW ST	39	N06W04
* GENNARO LN	125	S40E30	E GORE ST	56	S03E04
GEORGE DESALVIA WAY	42	N01E14	W GORE ST	55	S04W02
GEORGETOWN DR	38	N07W12	GRACE ST	56	S02E01
GEORGIA BLVD	41	N07E06	GRACELAND CT	74	S10E12
GERDA TER	24	N08E01	N GRAHAM AVE	41	N01E08
N GERTRUDE AVE	40	N02E01	S GRAHAM AVE	41	S01E08
S GERTRUDE AVE	40	S01E01	GRAN PARADISO DR	126	S34E36
* GETTY WAY	52	S09W22	GRANADA CT	40	N04E02
* GIANT BULRUSH LN	69	S15W16	GRAND ST	55	S05W02
GIBBS HILL ST	105	S30E08	* GRAND CENTRAL PKWY	70	S16W08
* GILFORD LN	124	S41E28	GRANDIFLORA DR	53	S03W18
GILMAN CIR	53	S02W14	GRANDNATIONAL DR	85	S24W18
GINGER AVE	53	S02W18	GRANDOLA DR	53	S08W14
* GINKGO DR	140	S42E28	GRANGER AVE	141	S48E30
GIVENS ST	39	N03W04	GRANITE BAY DR	109	S30E32
* GLEN EAGLES WAY	39	N07W04	E GRANT AVE	57	S08E08
GLEN GARRY LN	57	S03E10	GRANT BLVD	23	N13W04
GLEN LILY LN	124	S35E26	E GRANT ST	56	S08E04
GLENN ALY	55	S02W02	W GRANT ST	55	S07W02
GLENN LN	39	S01W02	GRANVILLE LN	41	N07E06
GLENN CLIFF WAY	92	S20E26	GRASSY ST	105	S30E06
GLENRIDGE WAY	26	N11E14	GRAY AVE	26	N10E12
GLENSIDE LN	41	N02E06	GREAT SOUND DR	105	S31E08
N GLENWOOD AVE	41	N01E06	GREELY ST	39	N06W02
S GLENWOOD AVE	41	S01E06	GREEN ST	23	N09W04
GLOUCESTER WAY	21	N14W14	GREEN DRAGON ST	125	S34E30
GLYNDE HILL DR	51	S06W28	* GREEN PINE CT	84	S19W24
* GOETHE ST	52	S09W22	* GREEN SHADOWS PL	69	S12W18
GOLD TREE CT	5	N18W14	GREENBELT BLVD	53	S04W16
GOLDEN LN	39	N04W04	GREENBRIAR PKWY	85	S24W18
GOLDEN GATE AVE	38	N05W12	GREENERY CT	53	S04W16
GOLDEN OAK CT	56	S04E02	* GREENGATE DR	59	S09E20
GOLDEN SUNBURST AVE	157	S52E34	GREENLAND ST	58	S02E14
GOLDEN VIEW LN	58	S09E14	GREENS AVE	23	N13W02
GOLDENRAIN CT	5	N18W14	GREENSHIRE WAY	124	S34E26
S GOLDENROD RD	91	S20E22	* GREENWICH VILLAGE BLVD	52	S09W22

Street Index

City of Orlando
July 31, 2013

<u>Street Name</u>	<u>Page</u>	<u>Mapsheet</u>	<u>Street Name</u>	<u>Page</u>	<u>Mapsheet</u>
GREENWOOD ST	56	S03E04	HANSROB RD	22	N11W08
GREIDER WAY	140	S48E28	* HANTON AVE	55	S03W02
GREYLYNNE ST	59	S02E20	HAPPY LN	155	S50E18
GREYS FERRY RD	53	S03W18	HARALSON AVE	38	N02W08
GRIFFIN ALY	58	S05E12	HARCOURT AVE	85	S18W14
GROSVENOR LN	52	S03W22	* HARD ROCK HOTEL ENTRANCE RD	84	S18W20
* GROTTO AVE	89	S23E10	E HARDING ST	57	S07E06
GROVE AVE	55	S02W04	W HARDING ST	56	S07E02
GROVE PARK DR	39	N01W02	HARDMAN DR	56	S05E04
GROVELAND AVE	57	S04E06	HARDY AVE	41	N06E06
GROVELAND ST	24	N11E02	HARGILL DR	58	S04E12
GUAVA ST	24	N10E02	HARGRAVE ST	42	N04E12
* GUAVA ST	24	N10E02	HARMON AVE	24	N13E02
GUERNSEY ST	39	N07W04	HARRISON AVE	24	N08E01
GUINYARD WAY	54	S06W10	HARSTON AVE	42	N07E14
* GULFPORT ST	41	N05E08	HART LN	39	N07W04
GULFSTREAM CT	54	S08W08	* HARTFORD MAROON RD	124	S34E26
GULFSTREAM RD	54	S08W08	HARTLEY PL	39	N03W06
GUNNISON AVE	39	N06W02	HARTSDEN BLVD	54	S02W12
GURTLER CT	24	N08E02	* HARTSDEN PARK LN	54	S02W12
* GWYNEDD LN	124	S34E28	HARTWELL CT	140	S49E26
HABER CT	141	S46E30	HARTZ ALY	25	N08E10
HACKNEY AVE	56	S06E04	E HARVARD ST	24	N08E01
HADAR ALY	26	N10E16	W HARVARD ST	23	N08W04
HAGE WAY	54	S06W10	HARWELL ST	40	S01E04
HAHN LN	140	S49E28	HARWICH ST	21	N14W14
HAILLES PL	54	S07W12	HARWOOD ST	40	N02E02
* HAITI CIR	5	N17W14	W HARWOOD ST	38	N02W08
HALBE AVE	39	N01W06	HASTINGS BEACH BLVD	93	S18E30
HALDER LN	42	N05E12	HATTERAS CT	5	N16W16
* HALF MOON DR	89	S22E10	HAUGHTON LN	52	S03W22
HALIFAX DR	74	S10E16	HAVEN DR	40	N07E04
HAMES AVE	39	N03W04	HAWKSNEST BLVD	51	S06W26
HAMILTON LN	56	S06E02	HAWS CT	26	N08E12
HAMMERLIN AVE	25	N08E08	HAWS LN	26	N08E12
N HAMPTON AVE	41	N02E06	HAYDEN LN	39	N04W02
S HAMPTON AVE	57	S02E06	HAYLOCK DR	58	S03E14
HAMPTON PARK PL	41	N02E06	HAZARD ST	24	N13E01
HAND BLVD	57	S05E06	HAZEL CT	24	N11E01
* HANGAR BLVD	107	S27E22	E HAZEL ST	24	N11E01
HANKINS CIR	54	S03W10	W HAZEL ST	24	N10E01
HANKS AVE	42	N07E16	HAZELHURST AVE	22	N12W08
HANLEY ALY	42	N05E12	HAZELTINE NATIONAL DR	91	S23E18

* Denotes Private Streets

Street Index

City of Orlando
July 31, 2013

<u>Street Name</u>	<u>Page</u>	<u>Mapsheet</u>	<u>Street Name</u>	<u>Page</u>	<u>Mapsheet</u>
* HAZELTINE NATIONAL DR	91	S23E22	HIDDEN TRAIL RD	155	S50E20
HAZELWOOD DR	57	S05E06	HIGH FENTON LN	41	N02E06
HEANEY AVE	141	S48E30	HIGH OAK CT	68	S14W22
HEARTLAND ST	77	S14E30	HIGH PARK LN	26	N11E16
HEATH ST	39	N07W04	HIGHLAND AVE	40	N05E02
HEATHERINGTON RD	22	N14W08	HIGHWAY PL	72	S11E02
* HEATHERSIDE AVE	59	S09E20	HILDRETH AVE	110	S28E36
HEATHERSTONE CT	74	S10E14	HILL AVE	40	N01E04
HEATHERSTONE PL	74	S10E14	* HILLARY CT	39	N04W06
HEATHGATE CT	58	S09E16	HILLCREST ST	40	N03E02
HEBER CIR	53	S05W14	HILLMAN AVE	40	N02E02
HEINTZELMAN BLVD	123	S40E18	HILLS PL	39	N01W02
HELEN AVE	24	N10E01	HILLS ST	39	N01W02
* HEMINGWAY TER	92	S23E28	N HILLSIDE AVE	41	N01E06
HEMPSTEAD AVE	57	S03E06	S HILLSIDE AVE	57	S02E06
HENCH LN	140	S49E28	* HITCHCOCK PL	84	S18W22
HENDREN DR	59	S05E18	HOBBS ALY	42	N05E12
HENTON LN	54	S04W10	* HOCHAD DR	84	S22W24
HERBERT LN	54	S09W08	* HOENSTINE AVE	105	S32E06
* HERITAGE LN	59	S05E18	HOFFNER AVE	75	S17E18
HERITAGE OAK DR	5	N18W14	HOLDEN AVE	70	S13W08
HERMAN AVE	42	N05E14	HOLIDAY PL	92	S21E24
* HERMAN AVE	42	N03E14	* HOLIDAY INN PED CROSSING	84	S23W22
HERMOSA ST	58	S02E16	HOLLENBECK DR	56	S06E02
HERNDON AVE	41	N03E10	E HOLLENBECK ST	56	S06E02
* HERNDON AVE	41	N03E10	W HOLLENBECK ST	56	S06W01
* HERNDON PLAZA ENTRANCE	41	N03E10	HOLLY LN	23	N09W02
HEROLD DR	54	S02W08	* HOLLY BRANCH DR	69	S14W14
HERON DR	41	N06E08	* HOLLY TREE CT	69	S13W14
HESTER ST	42	N07E14	HOLLYHILL DR	105	S33E06
S HIAWASSEE RD	52	S03W22	* HOLLYWOOD BLVD	84	S18W22
HIBISCUS CT	40	N03E02	HOLLYWOOD WAY	84	S20W22
HIBISCUS PL	43	N02E18	HOLSTON WAY	57	S08E10
HIBISCUS RD	43	N02E18	* HOLY LAND WAY	70	S13W12
* HIBISCUS WAY	43	N02E18	HOMELAND ST	57	S08E06
HIBISCUS COVE DR	43	N02E18	HOMER CIR	41	N04E08
* HICKEY DR	74	S12E16	HONEYCRISP LN	157	S53E34
HICKORY LN	25	N08E06	HOPERITA ST	58	S07E14
HICKORY STONE CIR	77	S14E30	HOPKINS CIR	40	N07E01
HICKS AVE	55	S02W02	HOPPER LN	42	N07E12
HIDDEN BEACH BLVD	68	S14W22	HORNE AVE	54	S06W12
HIDDEN BEACH CIR	68	S15W22	HORTON LN	42	N07E16
* HIDDEN CREEK BLVD	59	S06E20	* HOSPITALITY WAY	84	S21W20

Street Index

City of Orlando
July 31, 2013

<u>Street Name</u>	<u>Page</u>	<u>Mapsheet</u>	<u>Street Name</u>	<u>Page</u>	<u>Mapsheet</u>
HOVE ST	42	N06E12	INDUSTRIAL WAY	23	N08W06
* HOWARD JOHNSONS PED CROSSING	84	S22W20	INKBERRY CT	53	S04W16
* HOWARD JR HIGH PED CROSSING	40	N02E04	INNESBROOK CT	5	N16W16
HOWELL PL	56	S05E02	* INSULAR LN	124	S41E28
S HUDSON ST	52	S02W20	INTERNATIONAL DR	84	S22W20
N HUGHEY AVE	40	N02E01	* INTERNATIONAL DR	85	S19W16
S HUGHEY AVE	56	S04W01	* INTERNATIONAL INN PED CROSSING	84	S23W22
* HUGO DR	52	S09W20	IOWA PL	41	N07E06
HUMBER LN	59	S03E18	IRA ST	42	N01E16
HUMBOLDT DR	140	S48E24	IRENE ST	38	N03W12
* HUMPHRIES AVE	42	N03E14	IRMA AVE	40	N04E02
HUNTER AVE	23	N13W04	* IRONSIDE AVE	84	S18W22
HUNTERDON DR	51	S08W26	IRONWEDGE DR	22	N14W10
HUNTINGTON PL	57	S03E08	IRVINGTON AVE	41	N03E08
HUNTINGTON ST	57	S03E10	* ISELLE DR	125	S41E30
* HUNTSVILLE ST	68	S14W22	* ISOLA ST	84	S23W24
HUPPEL AVE	53	S02W18	N IVANHOE BLVD E	40	N07E01
N HYER AVE	40	N03E04	N IVANHOE BLVD W	23	N08W02
S HYER AVE	56	S02E04	S IVANHOE BLVD E	40	N05E01
I-4 E	40	S01E01	S IVANHOE BLVD W	40	N05E01
I-4 E	70	S10W10	W IVANHOE BLVD	40	N06E01
I-4 W	40	S01E01	IVANHOE PLZ	39	N07W02
I-4 W	70	S10W10	IVANHOE RD	24	N08E01
* IANS RIDGE RD	109	S33E32	* IVAR AVE	84	S18W20
IBERIA ST	55	S03W04	* IVERSON DR	109	S33E32
IBIS DR	42	N06E12	IVES AVE	57	S08E06
* IDITAROD LN	70	S14W10	IVEY CT	37	S01W14
* IDLE LN	37	N02W14	N IVEY LN	37	N01W14
* IDLE HOUR DR	75	S11E20	S IVEY LN	54	S07W12
* IDLEGROVE CT	75	S10E20	J LAWSON BLVD	139	S46E18
ILLIANA CT	56	S09W01	* JACKSON CT	39	S01W02
ILLIANA ST	57	S09E10	E JACKSON ST	41	S01E08
E ILLIANA ST	56	S09E02	W JACKSON ST	38	S01W08
W ILLIANA ST	56	S09W01	JACOBS PL	55	S03W06
ILLINOIS ST	41	N04E06	JAKE ST	42	N07E14
IMOGENE CT	53	S05W14	JALISCO LN	75	S15E18
IMPERIAL OAK LN	68	S14W22	* JAMAICA CIR	5	N17W14
* INAGUA DR	125	S41E30	JAMAJO BLVD	42	N05E14
INCA ST	59	S04E20	JAMERSON PL	58	S03E12
* INDIAN CREEK DR	69	S14W18	JAMES AVE	40	N01E04
INDIAN LAUREL CT	5	N18W14	* JAMES BAY DR	140	S42E26
INDIANA ST	56	S05W01	JAMIE CIR	41	N05E08
INDUSTRIAL BLVD	22	N11W08	JAMIL AVE	39	N01W06

Street Index

City of Orlando
July 31, 2013

<u>Street Name</u>	<u>Page</u>	<u>Mapsheet</u>	<u>Street Name</u>	<u>Page</u>	<u>Mapsheet</u>
JANICE AVE	25	N08E08	E KALEY ST	58	S07E16
JASMINE AVE	56	S05E02	W KALEY ST	56	S06W01
* JASMINE CREEK LN	69	S14W18	* KALEYWOOD CT	57	S06E08
* JAWS BACKSTAGE RD	84	S18W22	KALMIA DR	42	N01E16
JAXSO PL	39	S01W02	KALUGA PARK ST	38	N05W12
JEANNINE CT	58	S05E14	* KALURNA CT	56	S06E02
* JEFF FUQUA BLVD	123	S36E18	KALWIT LN	38	N06W12
* JEFF FUQUA BLVD N	107	S32E18	KANKAKEE LN	59	S03E18
* JEFF FUQUA BLVD S	107	S26E18	KAREN CT	53	S05W18
E JEFFERSON ST	41	N01E08	KARLIN LN	58	S07E14
W JEFFERSON ST	39	N01W04	KASELL ALY	26	N11E16
JENNIFER PL	58	S04E16	* KASPER CT	57	S07E06
JERNIGAN AVE	55	S03W02	KASPER DR	57	S04E10
E JERSEY ST	56	S08E02	KASTLER ST	141	S48E30
* E JERSEY ST	56	S08E02	KEARCE ST	59	S04E20
W JERSEY ST	56	S08W01	KELLOGG AVE	140	S49E28
JESSICA AVE	58	S04E14	KELLY MILLER CT	54	S08W12
JETPORT DR	106	S26E12	KELMSCOTT PL	58	S09E14
JETSAIL DR	58	S08E14	KELSEY ST	72	S12W01
* JEWEL FISH LN	125	S41E30	KEMPER AVE	26	N10E12
JEWELL AVE	24	N12E02	KENAN LN	26	N08E12
JIBWAY CT	59	S05E20	KENILWORTH TER	40	N04E02
JOE LOUIS DR	54	S02W08	KENNEY AVE	41	N04E10
JOHN BRUCE AVE	54	S08W12	* KENNEY AVE	41	N03E10
* JOHN LEWKOWICZ LN	24	N09E04	KENNISON DR	40	S01E04
N JOHN YOUNG PKWY	22	N15W10	KENSINGTON ROW CT	109	S32E30
S JOHN YOUNG PKWY	54	S09W10	* KENSINGTON SHORE DR	124	S35E28
* JOHNS CT	74	S12E16	KENT AVE	39	N01W04
JOHNSON CT	57	S02E06	KESWICK CT	74	S10E16
JOHNSON ST	54	S05W10	* KESWICK POINTE DR	92	S22E28
* JONES HIGH PED CROSSING	55	S03W04	* KETTLE DR	51	S07W28
* JONES HIGH SCHOOL DRIVEWAYS	55	S03W04	KEYSTONE DR	56	S08E04
JOSEPH ST	56	S09W01	KILGORE ST	41	N01E08
JOSEPHINE ST	42	N05E16	KIMBLE FIELD WAY	124	S34E26
* JOSLIN PL	56	S08E02	E KING ST	24	N10E02
* JOYCE DR	105	S29E10	* E KING ST	24	N10E02
JUDGE RD	90	S21E14	W KING ST	24	N10E01
JUDITH LN	37	S01W14	KING COLE BLVD	54	S07W12
JUEL ST	42	N06E12	* KING KONG BACKSTAGE RD	84	S18W22
JULIANA PL	58	S04E14	* KING NEPTUNE CT	105	S32E10
JULIO LN	58	S05E16	* KINGS COTE AVE	52	S09W22
* KAJETAN LN	141	S42E30	KINGSPINTE PKWY	101	S26W14
E KALEY AVE	57	S07E08	* KIPLING CT	52	S09W20

Street Index

City of Orlando
July 31, 2013

<u>Street Name</u>	<u>Page</u>	<u>Mapsheet</u>	<u>Street Name</u>	<u>Page</u>	<u>Mapsheet</u>
* KIPPER DR	124	S41E28	LAKE DISTRICT LN	126	S34E36
KIRKLAND BLVD	53	S07W14	LAKE DOT CIR	39	N03W02
S KIRKMAN RD	84	S22W20	LAKE EMERALD DR	56	S04E04
* KIRKMAN OAKS/TURKEY LK PZ ENT RD	68	S13W20	LAKE FARRAR BLVD	74	S10E14
KISLIN PL	59	S02E18	N LAKE FORMOSA DR	24	N08E02
KITTREDGE DR	39	N03W06	S LAKE FORMOSA DR	40	N07E02
KITTY HAWK AVE	21	N14W14	* LAKE GEORGETTE LN	42	N02E12
KNOLLWOOD ST	23	N11W04	LAKE HIGHLAND DR	40	N05E02
KNOTTING HILL DR	51	S06W30	LAKE HOLDEN TER	56	S08W01
* KOGER SHORES DR	57	S04E06	LAKE LAWNE AVE	38	N05W12
KOZART CT	53	S05W14	LAKE MANN DR	54	S03W10
KOZART ST	53	S04W14	LAKE MARGARET DR	74	S11E14
KRISTEN PARK DR	109	S31E34	* LAKE MARTIN LN	5	N16W14
KUHL AVE	56	S05W01	* LAKE MELROSE DR	92	S19E28
* KUHL AVE	56	S05W01	LAKE NONA BLVD	140	S47E24
KUNZE AVE	56	S08W01	* LAKE NONA CLUB DR	125	S35E30
KYLESTON CT	56	S05E04	LAKE NONA GATEWAY RD	140	S43E26
L B MCLEOD RD	54	S09W08	* LAKE NONA SHORE DR	124	S35E26
LA COSTA DR	59	S05E18	* LAKE NONA VILLAGE PL	109	S33E30
LA DUE CT	53	S07W14	LAKE PARK CT	54	S05W10
* LA MANCHA CT	75	S15E18	LAKE PEMBROKE PL	92	S20E26
LA SALLE AVE	40	N05E04	* LAKE PINELOCH BLVD	72	S10E04
LABELLA LN	58	S07E14	* LAKE POINTE DR	59	S09E20
LACAYA WAY	5	N18W16	LAKE PORTER LN	58	S09E14
LACE FERN RD	53	S04W16	LAKE RICHMOND DR	54	S08W12
LADY BELL DR	53	S04W16	LAKE RIDGE RD	5	N17W16
* LAFAYETTE CT	59	S06E20	LAKE SARAH DR	23	N12W04
LAKE AVE	56	S02E02	LAKE SHORE CT	57	S02E10
* LAKE TER	24	N10E02	LAKE SHORE DR	25	N10E06
LAKE ADAIR BLVD	39	N05W02	LAKE SUE DR	25	N08E08
LAKE AMHURST TRL	92	S20E26	LAKE SUNSET DR	54	S02W08
LAKE ARNOLD PL	57	S04E10	LAKE TENNESSEE DR	74	S10E12
LAKE AVON DR	93	S18E30	LAKE UNDERHILL RD	58	S02E14
LAKE BALDWIN LN	42	N06E14	LAKE VILMA DR	51	S07W28
LAKE BEAUTY DR	56	S06E02	* LAKE VILMA DR	51	S07W28
LAKE BREEZE DR	6	N16W10	* LAKE WARREN DR	90	S23E12
* LAKE CARLISLE BLVD	92	S22E28	* LAKE WAVERLY LN	92	S22E28
LAKE CHAMPLAIN DR	92	S19E26	LAKE WELDONA DR	56	S04E04
LAKE COMO CIR	57	S02E08	* LAKE WILLISARA CIR	56	S09E04
LAKE DANIEL DR	23	N12W04	* LAKE WINDHAM AVE	92	S22E28
LAKE DAVIS DR	56	S03E02	* LAKEFERN AVE	59	S08E20
LAKE DEBRA DR	52	S07W24	LAKEHURST DR	84	S25W20
			N LAKELAND AVE	39	N02W06

Street Index

City of Orlando
July 31, 2013

<u>Street Name</u>	<u>Page</u>	<u>Mapsheet</u>	<u>Street Name</u>	<u>Page</u>	<u>Mapsheet</u>
S LAKELAND AVE	55	S03W06	LAWTON RD	41	N05E10
LAKEMONT AVE	42	N07E12	* LAZIO LN	125	S41E30
LAKESIDE DR	25	N09E06	LE HAVRE BLVD	21	N10W14
LAKEVIEW ST	39	N05W02	LE MESA ST	105	S27E08
LAKEVIEW PARK CIR	110	S31E36	* LE RUE DU FLAUBERT	52	S09W20
N LAKEWOOD DR	41	N01E08	* LE VERNE TER	54	S02W12
S LAKEWOOD DR	57	S02E08	LEAHY ALY	26	N11E16
* LAKEWOOD PLAZA DR	84	S24W24	* LEATHERLEAF LN	124	S41E28
LAMAR ST	38	N02W12	N LEE AVE	39	N02W02
LAMB LN	22	N12W10	S LEE AVE	55	S03W02
* LAMPONI LN	77	S17E32	LEE CT	55	S02W02
* LANARK CT	56	S08E02	LEE RD	7	N17W06
LANCASHIRE LN	58	S06E12	LEEVISTA BLVD	92	S22E26
LANCASTER DR	56	S06E04	LEGION PL	40	N05E01
* LANDING DR	5	N16W14	LEIGH AVE	23	N14W02
E LANDSTREET RD	105	S28E10	LELAND DR	125	S34E30
* LANDTREE CIR	74	S10E12	LENMORE CT	58	S04E14
* LANDTREE PL	74	S10E12	LENMORE ST	58	S04E12
LANETTE ST	53	S04W16	LENOX BLVD	53	S04W14
LANG AVE	40	N06E04	LENOX ST	54	S04W10
LANGDALE DR	5	N16W14	* LENWAY DR	59	S03E18
LANGFIELD ST	110	S28E36	LESCOT LN	53	S04W16
LANGSTON CT	39	N07W02	LESSING AVE	141	S45E32
LANTERN CT	5	N18W14	LETHA ST	53	S05W16
LARADO PL	58	S05E12	LEU RD	25	N08E06
LARK PL	41	N06E10	LEWIS CT	54	S04W10
LARKIN AVE	58	S06E16	* LEWISTON ST	58	S07E16
LAS VISTAS DR	92	S22E26	* LEX HESTER LN	55	S03W04
LASSON CT	67	S10W26	* LEXHAM GARDEN DR	124	S35E28
LATTA LN	39	N05W02	LEXINGTON AVE	40	N03E01
LAUDERDALE CT	54	S07W08	* LEXINGTON AVE	84	S18W22
LAURA PL	41	N05E06	LIBERTY AVE	56	S02E02
LAUREATE BLVD	140	S49E28	LIDO CT	59	S04E20
LAUREL AVE	40	N05E04	LIDO ST	58	S04E16
LAUREL VALLEY DR	91	S23E18	* LIELASUS DR	51	S08W28
LAURESSA LN	54	S09W08	LIGHTHOUSE CIR	5	N16W14
LAWING LN	69	S14W18	LIGHTHOUSE LN	5	N16W16
LAWNE BLVD	37	N05W14	LIGHTHOUSE RD	5	N19W16
LAWNE CT	37	N05W14	LIGHTNER DR	92	S20E26
LAWSON DR	57	S05E10	* LILLIAN CT	74	S12E16
N LAWSONA BLVD	40	N01E04	LILY ST	53	S05W18
S LAWSONA BLVD	40	S01E04	LIMA PL	58	S02E14
LAWSONA CT	40	S01E04	LIME AVE	39	S01W02

Street Index

City of Orlando
July 31, 2013

<u>Street Name</u>	<u>Page</u>	<u>Mapsheet</u>	<u>Street Name</u>	<u>Page</u>	<u>Mapsheet</u>
LINCROFT AVE	26	N11E16	LOWER PARK RD	26	N09E12
LINDA ST	41	N06E06	LOWER PERSE CIR	140	S48E28
LINDALE AVE	26	N10E16	LOWER UNION RD	25	N08E10
* LINDY CIR	122	S34E12	* LOWER VILLAGEWALK CIR	140	S43E28
LINGO LN	75	S13E20	* LUCCA ST	84	S23W24
LINHURST LN	58	S07E14	N LUCERNE CIR E	56	S02E02
LINWOOD PL	57	S02E08	N LUCERNE CIR W	56	S02E01
LIONEL AVE	54	S02W08	S LUCERNE CIR E	56	S03W01
LIPSCOMB PL	38	S01W08	S LUCERNE CIR W	56	S03W01
LISTON CT	54	S07W12	LUCERNE TER	56	S04W01
LISTON DR	54	S06W12	* LUCK LN	68	S15W20
LITCHFIELD WAY	57	S03E08	* LUGE LN	70	S14W10
* LITTLE FALLS CIR	59	S06E20	LUNA NEGRA DR	53	S03W16
LITTLE OAK WAY	74	S10E14	* LUNAR LN	90	S22E12
* LITTLE RIVER DR	59	S06E20	LUPINE AVE	105	S33E06
LITTLE SOUND DR	105	S30E08	LURNA PL	56	S05E02
E LIVINGSTON ST	41	N02E06	* LUTHER LN	56	S08E04
* E LIVINGSTON ST	41	N02E08	LYNX LN	22	N10W08
W LIVINGSTON ST	39	N02W04	LYONS ST	59	S03E20
* LIZSHIRE LN	74	S12E16	* LYONS ST	59	S03E18
LLEWELYN AVE	25	N09E06	MABLE BUTLER AVE	54	S06W10
LOBELIA DR	53	S03W16	MACBRO CT	39	N01W02
LOBLOLLY PINE CIR	108	S33E28	MACK AVE	55	S03W04
LOCHINVAR LN	57	S03E10	MACKENZIE ST	59	S02E20
LOCKSMITH HIGH LN	109	S32E30	MADISON AVE	39	N03W04
LOCKWOOD AVE	58	S06E14	* MADISON BANKS ST	124	S34E26
LONE PINE DR	75	S11E22	MAGGIE BLVD	69	S10W14
LONG RD	6	N18W12	MAGNA CT	38	N05W08
LONG ST	55	S02W04	N MAGNOLIA AVE	40	N05E02
LONG NEEDLE CT	75	S11E22	S MAGNOLIA AVE	40	S01E01
* LONG RIDGE CT	59	S06E20	S MAGRUDER AVE	54	S02W08
LOQUAT TREE RD	53	S04W16	MAGUIRE BLVD	42	N06E12
LORENA LN	57	S05E06	MAHALIA PL	54	S02W08
* LORENZA LN	140	S43E26	MAHOGANY BEND LN	77	S14E30
LORING PL	58	S04E12	MAIN LN	56	S04W01
LOUIS ST	58	S06E14	MAINSAIL CT	59	S04E20
* LOUISA MAY LN	69	S17W14	MAJOR BLVD	85	S18W18
LOUISE AVE	56	S03E04	MALDEN LN	26	N10E16
LOVETT AVE	110	S28E36	MALIBU ST	53	S02W14
LOWELL BLVD	42	N04E12	MALLARD POND CT	5	N16W16
LOWELL PL	42	N04E12	MANATEE ST	91	S19E20
LOWER GATEWAY LOOP	140	S44E26	* MANCHA RE AL DR	59	S05E18
LOWER HARDEN AVE	141	S46E32	MANCHESTER ST	23	N11W04

Street Index

City of Orlando
July 31, 2013

<u>Street Name</u>	<u>Page</u>	<u>Mapsheet</u>	<u>Street Name</u>	<u>Page</u>	<u>Mapsheet</u>
MANCHESTER BRIDGE DR	92	S18E28	MARYDAY CT	57	S07E10
* MANHATTAN VILLAGE AVE	68	S10W22	MARYLAND AVE	39	N01W04
MANLIE ST	84	S22W24	MASHIE LN	24	N13E01
MANTILLA AVE	54	S07W12	* MAST ST	26	N08E16
* MAPLE HILL CT	109	S30E32	* MATERA WAY	140	S43E26
* MAPLE PARK ST	69	S15W16	* MATTEO TRL	70	S14W10
MAPLEWOOD DR	25	N08E06	* MAUI CIR	5	N17W14
MARA VISTA CT	105	S27E08	* MAUNA KEA ST	70	S14W10
MARABON AVE	58	S04E12	MAURY RD	23	N12W04
MARATHON AVE	54	S09W08	* MAUSSER DR	59	S07E20
MARBELLO BLVD	53	S09W14	MAXWELL ST	39	N06W02
MARBLE AVE	25	N08E08	MAYER ST	56	S09E04
MARDELL CT	67	S10W26	MAYFAIR CIR	57	S02E06
MARGARET CT	56	S02E02	* MAYFAIR POINTE DR	124	S36E28
MARGATE AVE	41	N07E08	MAYNARD AVE	57	S02E08
MARGIE CT	59	S05E20	MAYS CT	54	S02W10
* MARIA MITCHELL DR	68	S17W22	MCCAMY ST	40	N07E04
* MARINERS CT	105	S33E08	MCCOY RD	90	S25E12
MARIPOSA ST	40	S01E02	MCCRORY PL	41	N05E10
* MARIPOSA ST	40	S01E02	* MCCULLOUGH AVE	41	N05E10
MARIPOSA COVE LN	75	S15E18	MCDEVITT ST	55	S02W02
MARISA LN	68	S14W22	MCFADDEN LN	140	S49E28
* MARKET PLACE DR	91	S19E22	MCFALL AVE	55	S03W02
MARKHAM PL	26	N10E12	MCJORDAN AVE	57	S02E06
MARKS ST	42	N04E12	S MCKINLEY AVE	53	S02W18
E MARKS ST	41	N04E08	* MCMAHON CT	58	S07E16
W MARKS ST	40	N05E01	MCQUEEN PARK LN	54	S02W10
* MARKS TER	69	S13W16	MCQUIGG AVE	39	N01W02
MARLBORO ST	57	S08E06	MCRAE AVE	24	N09E02
MARQUISE CT	54	S04W08	* MEDALLION DR	5	N17W14
* MARSALA CT	56	S09E04	MEDALLION BLUFF LN	77	S15E32
MARSCASTLE AVE	58	S04E12	MEDICAL CITY DR	139	S48E22
MARSH HARBOR PL	105	S30E08	MEETING PL	26	N09E12
MARSHALL ST	54	S07W12	MELISSA AVE	58	S05E14
* MARSHFIELD CT	59	S09E20	MENENDEZ CT	56	S03W01
MARSTON DR	74	S10E16	* MENSILI ST	92	S20E28
MARTIN L KING DR	54	S05W08	* MERANO WAY	124	S41E28
MARTINIQUE WAY	54	S08W08	MERCADO AVE	42	S01E16
* MARTINS WAY	5	N16W14	MERCADO CT	58	S03E16
MARTINSON ST	140	S48E28	MERCEDES PL	39	N06W04
* MARVIN SHIELDS AVE	41	N05E08	* MERCY AVE	26	N11E14
MARY CHURCH CT	54	S09W12	MERCY DR	22	N13W12
MARY LYNN CT	59	S05E20	MERCY INDUSTRIAL CT	22	N11W12

* Denotes Private Streets

Street Index

City of Orlando
July 31, 2013

<u>Street Name</u>	<u>Page</u>	<u>Mapsheet</u>	<u>Street Name</u>	<u>Page</u>	<u>Mapsheet</u>
* MERCY STAR CT	22	N10W12	* MILLENNIA PARK DR	69	S15W16
MERIDALE AVE	41	N02E06	W MILLER AVE	55	S05W02
MERIMONT CT	5	N18W14	E MILLER ST	56	S05E02
* MERMAID CT	105	S32E08	W MILLER ST	56	S05W01
* MERRIMACK LN	69	S17W14	N MILLS AVE	40	N02E04
* MERRITT CT	74	S12E16	S MILLS AVE	56	S03E04
MERRITT PARK DR	25	N08E06	MINNESOTA AVE	24	N14E01
MESSINA AVE	53	S07W14	MINNESOTA ST	40	N07E04
METCALF AVE	53	S02W18	MINOSO ST	54	S05W12
METRO PARK CIR	52	S08W22	MIRAMAR RD	53	S06W14
* METRO SEVILLA DR	52	S09W22	* MIRAMONTE DR	52	S09W22
* METRO STATION WAY	52	S07W20	N MISSION RD	37	N03W14
METROCENTER BLVD	52	S06W20	S MISSION RD	37	S01W14
* METROPOLIS WAY	53	S07W18	MISSION RIDGE CT	52	S05W22
* METROPOLITAN WAY	70	S14W08	MISTRAL DR	140	S49E28
METROWEST BLVD	52	S08W20	MOCKINGBIRD LN	41	N07E10
* MICHELLE LEE LN	68	S14W20	* MODENA LN	124	S41E28
MICHIGAN AVE	24	N13E02	MOIRA ST	53	S08W14
* MICHIGAN CT	38	N02W08	* MONACO CT	72	S10E04
E MICHIGAN ST	58	S08E16	MONTANA ST	41	N06E06
W MICHIGAN ST	56	S09W01	MONTAUK ST	21	N14W14
MID FLORIDA DR	120	S35E02	MONTCALM ST	72	S12E04
* MID TOWN TER	70	S14W08	MONTCLAIR CT	58	S05E12
* MIDDLE CT	69	S12W18	MONTCLAIR RD	57	S05E10
MIDDLEBROOK RD	69	S13W16	MONTE CARLO TRL	54	S04W08
MIDDLESEX RD	24	N11E04	MONTEGO LN	58	S05E16
MIDIRON DR	24	N14E01	MONTEREY AVE	39	N04W06
MIDORI ST	53	S02W16	MONTEREY BAY DR	109	S30E32
MIDWAY DR	40	N07E02	* MONTICELLO PL	52	S09W22
* MILANO DR	51	S06W28	MOONSHELL CT	68	S15W22
MILFORD HAVEN PL	92	S19E28	* MOORSHIRE CIR	93	S19E34
* MILFORD VIEW PL	92	S20E28	MOOSH AVE	42	N06E16
MILL COVE LN	91	S22E18	MORNINGSIDE DR	57	S05E06
MILL CREEK TRL	126	S34E36	MOROCCO AVE	58	S02E14
MILLENIA BLVD	70	S14W12	MORRIS AVE	41	N04E06
MILLENIA LAKES BLVD	69	S15W14	MORRISTOWN AVE	57	S05E08
* MILLENIA LAKES BLVD	69	S17W14	MOSS PARK RD	126	S36E36
* MILLENIA LANDINGS	70	S14W10	MOSS ROSE WAY	125	S34E34
* MILLENIA PALMS DR	69	S17W16	* MOSS ROSE WAY	126	S35E36
* MILLENIA PLACE DR	85	S18W16	* MOUNT CARMEL DR	51	S06W28
MILLENIA PLAZA WAY	70	S14W12	MOUNT VERNON ST	40	N03E02
* MILLENIA WATERS DR	85	S18W16	MUIR VILLAGE	5	N17W16
* MILLENNIA GREEN DR	69	S16W16	MUNDELL AVE	141	S48E30

Street Index

City of Orlando
July 31, 2013

<u>Street Name</u>	<u>Page</u>	<u>Mapsheet</u>	<u>Street Name</u>	<u>Page</u>	<u>Mapsheet</u>
MUNICIPAL DR	85	S24W18	NEWBURY SOUND LN	92	S19E26
* MUNICIPAL DR PED CROSSING	85	S23W18	NEWCASTLE DR	57	S05E10
MUNSTER ST	24	N10E04	NEWMAN ST	57	S02E06
E MURIEL ST	56	S07E02	* NEWQUAY DR	68	S10W20
W MURIEL ST	56	S07W01	NIBLICK WAY	24	N12E01
MURPHY ST	55	S03W02	NICHOLS AVE	23	N09W06
* MUSE PL	93	S19E32	* NICKLEODEON WAY	84	S19W22
MUSSELWHITE AVE	24	N10E01	NIEUPORT LN	55	S05W02
* MUSTANG PL	59	S06E18	* NILSON AVE	121	S35E10
MUSTARD LEAF DR	125	S34E30	* NILSON WAY	41	N01E08
MYSTIC COVE DR	58	S09E14	NIMONS ST	54	S06W10
MYSTIC POINT CT	58	S08E14	* NINEBARK WAY	124	S41E28
NADINE CT	58	S05E14	NOBLE PL	56	S03E04
* NADINE RD	58	S04E16	NOLAN CT	42	N07E14
NADINE ST	58	S04E14	* NONACREST DR	109	S33E32
NANCY ST	57	S05E08	* NONASTONE DR	109	S33E32
NANCY LEE AVE	42	N01E16	NORFOLK RD	24	N09E04
NANTUCKET LN	21	N15W16	NORMA DR	43	N03E18
NARCOOSSEE RD	109	S31E30	* NORMANDY PL	69	S13W16
* NASH ST	26	N11E14	NORTH LN	5	N16W16
N NASHVILLE AVE	39	S01W04	NORTH FRONTAGE RD	90	S24E16
S NASHVILLE AVE	55	S05W04	NORTH LAKE MANN DR	54	S03W10
* NASSAU CIR	5	N17W14	NORTH LAKE ORLANDO PKWY	21	N15W14
NATALIE ST	58	S05E14	* NORTH PERIMETER RD	106	S27E16
* NATSHOBA PL	69	S17W14	NORTH SHORE TER	24	N08E02
* NAUTICA DR	124	S41E28	NORTH ST BRIDES CIR	74	S10E14
* NAUTILUS CT	105	S33E08	* NORTHBRIDGE DR	69	S17W14
NAUTILUS DR	23	N13W04	NORTHGLENN DR	72	S12E04
NAVAJO WAY	59	S03E18	NORTHLAKE PKWY	124	S34E26
* NAVALE LN	124	S41E28	* NORTHLAKE PKWY	124	S34E26
NEBRASKA ST	40	N07E04	* NORTHLAWN WAY	69	S15W16
NECTAR DR	85	S23W16	* NORTHPOINTE DR	59	S09E20
NEEDLE POINT DR	75	S11E22	NORTHUMBERLAND AVE	23	N09W04
NEMOURS PKWY	140	S46E26	NORTHWOOD BLVD	25	N08E10
NEPONSET AVE	5	N17W14	N NORTON AVE	39	S01W04
NEPTUNE DR	23	N13W04	S NORTON AVE	39	S01W04
NEW BROAD ST	42	N07E12	NORWALK PL	21	N15W16
E NEW HAMPSHIRE ST	24	N08E01	NORWOOD PL	39	N06W04
W NEW HAMPSHIRE ST	38	N07W12	NORWOOD ST	38	N03W12
* W NEW HAMPSHIRE ST	38	N07W10	NOTTINGHAM ST	25	N11E06
NEW HAVEN CT	58	S09E16	OAK ST	39	N06W02
NEW YORK AVE	40	N07E02	OAK BLUFF DR	105	S29E08
NEWARK WAY	57	S02E08	OAK CHASE CT	68	S14W22

Street Index

City of Orlando
July 31, 2013

<u>Street Name</u>	<u>Page</u>	<u>Mapsheet</u>	<u>Street Name</u>	<u>Page</u>	<u>Mapsheet</u>
* OAK CLUSTER TER	5	N20W16	S ORANGE AVE	56	S06E02
OAK CREST RD	77	S14E32	* ORANGE AVE CT	56	S09E02
* OAK HAVEN DR	85	S19W14	N ORANGE BLOSSOM TRL	39	N03W04
OAK KNOLL LN	68	S14W22	S ORANGE BLOSSOM TRL	55	S04W04
* OAK PARK WAY	59	S09E18	ORANGE CENTER BLVD	55	S03W06
OAK PROMENADE LN	68	S14W22	ORANGE PEEL CT	57	S06E08
* OAK QUARRY DR	109	S31E32	ORANGEWOOD AVE	56	S06E04
W OAK RIDGE RD	85	S20W16	* ORCHARD HOUSE LN	69	S17W14
* OAKBEND ST	68	S13W20	OREGON ST	41	N05E06
OAKBROOKE PL	58	S06E12	* ORIGINAL WAY	22	N14W12
* OAKCREEK ST	68	S13W20	ORIOLE AVE	41	N07E10
OAKFORD WAY	53	S03W18	* ORL TOWER RD	42	S01E12
OAKLEY ST	57	S06E06	E ORLANDO ST	24	N09E02
OAKMONT LN	40	N07E01	W ORLANDO ST	24	N09E01
* OAKSHADOW ST	68	S14W20	ORLANDO URBAN TRAIL-DINKY LINE	40	N06E04
OAKSTAND LN	74	S10E14	ORLANDO WEST DR	21	N11W14
OAKWOOD ST	39	N02W02	* OROPESA AVE	59	S04E18
* OBELIA LN	140	S42E28	N ORTMAN DR	38	N02W12
OBERLIN AVE	24	N11E01	N OSCEOLA AVE	40	N01E02
* OBERTO WAY	124	S41E28	S OSCEOLA AVE	56	S04E02
OBISPO AVE	58	S02E14	OSCEOLA CT	56	S05E02
* OCEANUS DR	105	S32E10	* OSHAUGHNESSY AVE	58	S07E16
OGLESBY AVE	24	N14E02	OSMAN AVE	57	S07E08
OGLETHORPE PL	24	N09E01	OSPREY AVE	25	N08E10
* OHARA CT	58	S07E16	OSSIE ST	39	N01W02
S OHIO AVE	54	S03W08	OTEY PL	39	N02W02
OHIO DR	41	N07E06	OUTER RD	42	N05E12
OHIO ST	24	N13E02	OVERBROOK DR	39	N05W04
OLA DR	54	S05W10	OVERSPIN DR	24	N13E01
OLD CHENEY HWY	42	N05E16	OWENS ST	54	S06W12
OLD GOLDENROD RD	91	S18E22	S OXALIS AVE	59	S07E18
* OLD MANSE WAY	69	S17W14	OXFORD CT	57	S02E08
OLD PARK LN	52	S08W20	OXFORD ST	57	S02E08
* OLD PARK LN	52	S08W22	* PABLO LN	59	S03E18
OLD PATINA WAY	109	S32E34	* PADUA LN	140	S42E26
OLD WINTER GARDEN RD	37	N02W14	PAGE AVE	57	S08E06
OLEANDER DR	43	N03E18	PAGE ST	56	S08E02
OLIVA ST	37	S01W14	PAGEANT WAY	21	N14W14
* OLIVE BRANCH RD	69	S14W14	PALADIN CT	58	S04E14
OMAR DR	108	S33E28	* PALERMO CT	56	S09E04
* OPAL CREEK ST	124	S34E26	PALISADES BEACH AVE	92	S18E28
* OPERATION BACKSTAGE RD	84	S18W22	PALM DR	41	N04E06
N ORANGE AVE	40	N02E01			

Street Index

City of Orlando
July 31, 2013

<u>Street Name</u>	<u>Page</u>	<u>Mapsheet</u>	<u>Street Name</u>	<u>Page</u>	<u>Mapsheet</u>
* PALM PARK ST	69	S15W16	PECOS CT	59	S04E20
* PALMA VISTA WAY	51	S07W28	PECOS ST	58	S04E16
PALMBAY DR	120	S37E02	* PEDRO AVE	59	S03E18
PALMER ST	57	S03E06	PEEL AVE	57	S06E08
PALMERA ST	53	S03W16	PEG LN	38	N06W12
PALMETTO AVE	40	N01E02	PELHAM RD	24	N11E02
* PALMETTO AVE	26	N11E16	PELICAN LN	41	N06E10
PALMETTO ST	105	S30E06	* PEMBROOK PL	69	S13W14
* PANTHER WAY	84	S20W24	PENNINGTON RD	22	N12W08
PAPPY KENNEDY ST	54	S05W12	PENNSYLVANIA ST	56	S06W01
E PAR ST	24	N12E01	PENWAY DR	42	N07E16
W PAR ST	23	N12W02	* PEPPER LN	57	S08E10
* PARENTHOOD LN	84	S18W22	PEPPERIDGE DR	57	S05E06
PARISIAN ALY	55	S03W02	PEREGRINE AVE	68	S16W20
* PARK AVE	84	S18W22	PEREGRINE CT	68	S16W20
PARK CENTER DR	52	S07W22	* PERFECT DR	91	S21E18
* PARK CENTRAL DR	70	S14W08	* PERIMETER RD	84	S18W20
PARK LAKE CIR	40	N04E02	* PERKINSHIRE LN	74	S12E16
PARK LAKE CT	40	N04E02	PERSHING AVE	72	S13E04
PARK LAKE ST	40	N04E02	PERSHING PL	39	N01W04
PARK ROW CT	109	S32E34	PERU CT	58	S03E14
PARK TERRACE DR	109	S31E34	* PESCARA LN	140	S43E28
PARKBREEZE CT	6	N16W10	PETE PARRISH BLVD	37	N03W14
* PARKCHESTER SQUARE BLVD	52	S09W22	PETERSON PL	39	N03W06
PARKLAND DR	25	N09E10	PHARR AVE	55	S02W02
PARKS OAKS AVE	22	N08W10	* PHEASANT RUN DR	5	N16W14
PARKWAY CENTER CT	6	N16W08	PHILADELPHIA AVE	40	N06E02
PARKWAY COMMERCE BLVD	6	N16W10	PHILLIPS PL	56	S04E02
PARMA CT	53	S06W14	PHILMONT LN	26	N08E12
N PARRAMORE AVE	39	N02W02	* PIAZZA ST	84	S23W24
S PARRAMORE AVE	55	S04W02	* PIAZZA GRANDE AVE	52	S07W24
PASADENA PL	40	N05E02	PICCADILLY LN	52	S03W22
PASCO ST	91	S19E22	PICCADILLY SKY WAY	109	S32E30
PASEO AVE	55	S08W02	PICKFAIR ST	57	S03E10
* PASHA LN	140	S42E28	PIEDMONT CT	53	S04W14
* PASO FINO DR	59	S06E18	PIEDMONT ST	55	S04W02
* PASSAIC PKWY	92	S20E28	* PIERA WAY	140	S43E26
PATTERSON AVE	54	S07W12	PILGRIMS WAY	5	N18W16
* PAULORI DR	51	S08W28	* PILLAR CORAL DR	21	N10W14
* PAW ST	84	S20W22	PINDER CT	54	S09W12
PEACHTREE RD	40	N03E01	PINE ST	105	S30E06
* PEBBLE BEACH DR	69	S14W18	E PINE ST	40	S01E01
* PEBBLEDON AVE	93	S19E32	W PINE ST	40	S01E01

Street Index

City of Orlando
July 31, 2013

<u>Street Name</u>	<u>Page</u>	<u>Mapsheet</u>	<u>Street Name</u>	<u>Page</u>	<u>Mapsheet</u>
PINE BLUFF AVE	56	S07E04	POPPY AVE	53	S04W16
* PINE CREEK DR	69	S14W18	PORT CONCORDE LN	92	S18E28
PINE HEDGE LN	124	S34E26	* PORT CONCORDE LN	92	S20E28
* PINE HEDGE LN	124	S34E26	* PORT HUENEME AVE	41	N05E08
N PINE HILLS RD	5	N18W16	PORT LANCASHIRE DR	92	S18E26
PINE LILY ST	108	S31E26	PORT ROYAL DR	105	S31E08
* PINE SHADOWS PKWY	69	S12W18	PORTERVIEW WAY	58	S08E14
* PINEBARK AVE	69	S12W18	PORTLAND AVE	40	N06E04
* PINEBROOK CT	75	S10E20	* PORTLIGHT DR	26	N09E16
PINECREST PL	40	N04E04	* PORTOFINO DR	109	S32E32
PINEGROVE AVE	40	N04E04	* PORTOFINO BAY HOTEL ENTRANCE RD	84	S18W20
PINEHURST AVE	24	N12E02	* POSEIDON CT	105	S33E10
PINEHURST PL	56	S07E04	* POST LN	23	N13W02
PINELEAF WAY	77	S16E32	* POST OFFICE BLVD	122	S36E12
PINELLI ST	42	N05E14	* POST OFFICE BLVD E	122	S35E12
E PINELOCH AVE	56	S09E04	* POST OFFICE BLVD W	122	S35E12
W PINELOCH AVE	56	S09W01	* POSTAL DR	41	N05E08
PINETRAIL WAY	75	S16E18	* POTOMAC CT	59	S06E20
PINETREE RD	23	N12W02	* POWDER MILL LN	69	S17W14
PINEWOOD DR	24	N11E02	* POWERS CT	55	S03W02
* PINEWOOD DR	75	S11E20	* PRAIRE CT	21	N15W14
PINTER ST	141	S48E30	PRECISION DR	85	S23W18
* PINTO LN	59	S06E18	* PREFERRED PKWY	53	S04W18
PITTMAN ST	40	N02E01	PRESIDENT BARACK OBAMA PKWY	53	S07W16
* PLAINFIELD DR	58	S07E16	PRESIDENTS DR	86	S22W10
* PLAYER CIR	22	N14W12	* PRESIDIO PL	71	S13W06
PLAZA CT	41	N05E06	E PRESTON ST	24	N11E02
* PLAZA OF THE STARS	84	S18W22	W PRESTON ST	23	N11W02
PLAZA TERRACE DR	41	N06E10	PRIM DR	41	N05E08
PLEASANT VALLEY CT	53	S03W14	PRIMROSE CT	41	S01E08
PLYMOUTH AVE	55	S04W04	N PRIMROSE DR	41	N01E08
POCASSET PL	105	S28E08	S PRIMROSE DR	57	S02E08
* PODOVA WAY	124	S41E28	PRINCE HALL BLVD	54	S08W12
POINSETTIA AVE	40	N07E01	PRINCETON CT	23	N09W02
POINT LOOK OUT RD	5	N18W14	E PRINCETON ST	24	N09E02
* POLANA ST	52	S09W20	W PRINCETON ST	23	N09W06
POLK ST	39	N01W04	PRINCETON OAKS ST	22	N08W10
* POLVADERO LN	52	S08W20	* PRODUCTION PLZ	84	S19W22
POMELO DR	85	S24W16	PROSPECT AVE	26	N08E12
PONCE DE LEON PL	56	S03E02	PROVIDENCE CROSSING TRL	92	S18E26
* PONY CT	59	S06E18	PROVINCETOWN PL	105	S27E08
POPLAR PL	108	S33E28	* PULLMAN DR	58	S07E16
* POPLOPEN LN	70	S14W10			

Street Index

City of Orlando
July 31, 2013

<u>Street Name</u>	<u>Page</u>	<u>Mapsheet</u>	<u>Street Name</u>	<u>Page</u>	<u>Mapsheet</u>
PUMMELO DR	157	S53E34	RED LILY PL	108	S32E28
PURDUE ST	56	S05E02	RED WILLOW AVE	21	N12W16
PUTNAM AVE	39	N04W02	* RED WILLOW AVE	21	N12W16
PUTNAM ROSE ST	124	S35E26	REEF CT	54	S07W08
PUTTER LN	24	N12E01	REEFPOINT DR	42	N07E16
QUAILEY ST	23	N10W04	REEVES CT	56	S02E04
QUALITY TRL	77	S15E30	* REGAL LILY LN	140	S43E26
* QUEENS BOROUGH AVE	52	S09W22	REGENT AVE	22	N09W08
* QUEENSBRIDGE PKWY	85	S22W14	* REGINA WAY	84	S23W24
* QUICK TURNAROUND RD	106	S30E16	REGIS CT	5	N16W16
QUIET OAK LN	68	S14W22	* REMINGTON VIEW CT	92	S22E26
QUILL AVE	55	S03W02	RENDALE DR	55	S09W06
* QUINCE WAY	124	S41E28	RENLEE PL	57	S03E10
* QUITO AVE	59	S03E18	REPPARD RD	25	N08E06
RABAMA PL	58	S06E14	RESOURCE AVE	52	S04W20
RADCLYFFE RD	23	N09W04	REYMONT ST	140	S49E28
RADEBAUGH WAY	69	S16W14	RIBAUT AVE	110	S29E36
RADLEIGH PL	37	N06W14	RIBBLESDALE LN	5	N16W14
RAEHN ST	56	S05E02	RICHARD PL	72	S10W01
* RAINTREE DR	59	S09E20	* RICHARD E JOHNSON BLVD	122	S39E12
RALEIGH ST	56	S04W01	RICHMOND ST	56	S04E04
RAMBLING ROSE CT	21	N14W14	* RICKENBACKER DR	42	N03E12
RAMONA LN	39	N04W04	* RIDGE CLUB LOOP	85	S19W14
RANDAL PARK BLVD	109	S29E34	* RIDGEBLOOM AVE	93	S19E32
RANDALL ST	55	S02W02	RIDGECREST RD	72	S11E04
RANDOLPHS ORCHARD LN	124	S34E26	W RIDGEWOOD AVE	38	N02W12
* RANDOLPHS ORCHARD LN	124	S34E26	RIDGEWOOD ST	41	N02E06
* RANELAGH DR	68	S10W22	RIDLEY AVE	26	N11E14
RAPER DAIRY RD	59	S07E20	RILEY AVE	54	S06W10
* RAPER DAIRY RD	59	S09E20	* RING NECK RD	21	N15W14
RAVEN RD	41	N07E08	RINGHAVER DR	121	S34E06
RAVENALL AVE	53	S06W14	RIO LN	55	S09W06
RAVENS WILLOW DR	109	S33E30	N RIO GRANDE AVE	39	N04W04
RAYBURN ST	121	S34E08	S RIO GRANDE AVE	55	S02W04
* RAYMOND ST	26	N11E14	RIO VISTA AVE	70	S10W10
RAZORBACK CT	68	S15W22	RISSER AVE	58	S09E16
RE AL CT	21	N14W14	RITTER CT	39	S01W04
READING DR	23	N10W04	RIVER BIRCH CT	5	N18W14
* RECEIVING RD	52	S07W20	* RIVER RUN PL	59	S06E20
RED CLIFF TRL	58	S08E16	RIXEY ST	42	N04E14
RED CLOVER AVE	105	S33E06	* ROAT DR	51	S08W28
* RED HAWK CT	109	S30E32	ROBERT TRENT JONES DR	52	S09W22
* RED LAKE PT	125	S37E30	ROBERTA AVE	57	S03E10

* Denotes Private Streets

Street Index

City of Orlando
July 31, 2013

<u>Street Name</u>	<u>Page</u>	<u>Mapsheet</u>	<u>Street Name</u>	<u>Page</u>	<u>Mapsheet</u>
ROBERTS BLVD	58	S08E16	ROSS PL	39	N03W06
ROBIN RD	26	N09E12	ROSWELL AVE	41	N02E06
E ROBINSON ST	41	N01E08	ROTHCHILD CT	51	S09W26
W ROBINSON ST	40	N01E01	ROUSH AVE	42	N04E14
ROCK LAKE DR	39	N03W04	ROYAL IVEY GARDENS CT	38	S01W12
ROCKAWAY ST	59	S03E20	* ROYAL PACIFIC ENTRANCE RD	84	S20W22
ROCKBOURNE CT	58	S09E16	ROYAL PALM CT	41	N05E06
ROCKLEDGE RD	58	S02E14	RUBY ST	42	N05E16
ROCKMONT CT	23	N13W04	* RUGA WAY	124	S41E28
ROCLAIR ST	24	N12E01	RUGBY ST	23	N09W02
* RODEO DR	84	S18W22	* RUSTIC RIDGE CT	109	S32E32
ROGERS DR	54	S04W10	RUTH LN	40	N02E02
E ROLLINS ST	24	N09E02	RUTLAND CT	58	S09E16
* E ROLLINS ST	24	N09E02	SACHS AVE	141	S48E30
ROMANO AVE	58	S03E16	SAGAMORE ST	105	S28E08
RONALD BLOCKER AVE	39	N03W02	SAGE CREEK CT	105	S31E06
ROOSEVELT AVE	23	N10W06	SAGO LN	53	S03W16
ROOSEVELT ST	23	N10W06	* SAGUNTO ST	59	S04E18
N ROSALIND AVE	40	N02E02	* SALERNO CT	56	S09E04
S ROSALIND AVE	56	S02E02	SALT MARSH LN	108	S32E28
ROSAMOND DR	6	N17W10	* SAMOA CIR	5	N17W14
ROSCOMARE AVE	58	S05E12	* SAMPSON DR	38	N06W12
ROSE BAY DR	5	N16W14	SAMUELSON CT	141	S47E32
* ROSE CORAL DR	21	N10W14	SAN JUAN BLVD	58	S03E16
ROSE ISLE CIR	25	N10E06	* SAN LAZARO CT	52	S09W22
ROSE OF JERICHO CT	21	N15W14	E SAN LUIS DR	58	S05E16
ROSE OF SHARON DR	21	N15W14	S SAN LUIS DR	58	S04E16
ROSE OF TARA WAY	21	N15W14	* SAN MARCO BLVD	52	S07W24
ROSE OF TRALEE WAY	5	N17W14	SAN MARINO PL	58	S04E16
ROSE PETAL LN	21	N15W14	SAN PAULO ST	58	S02E14
ROSEARDEN DR	41	N01E06	SAN PEDRO LN	105	S27E08
ROSEBORO ST	54	S07W12	* SAN TECLA ST	52	S08W22
* ROSEBRIAR WAY	74	S12E16	* SANBORN DR	69	S17W14
* ROSECLIFF DR	52	S09W22	SAND RD	157	S52E32
ROSEDALE RD	41	N04E08	W SAND LAKE RD	84	S25W20
ROSEGAY CT	53	S05W16	SANDBAR WILLOW CT	21	N11W16
ROSELING LN	108	S33E28	SANDCREST CIR	68	S16W20
ROSEMARY DR	58	S05E16	SANDSPURRY LN	108	S32E28
ROSEMONT AVE	58	S02E14	* SANDSTONE POND WAY	124	S35E26
ROSEMONT CT	58	S02E14	SANDY HOLLOW DR	109	S33E30
E ROSEVEAR ST	24	N11E01	* SANDY POINT SQ	59	S06E20
W ROSEVEAR ST	24	N11E01	SANGER RD	139	S49E22
ROSEWOOD WAY	6	N19W12	SANIBEL ST	58	S05E16

* Denotes Private Streets

Street Index

City of Orlando
July 31, 2013

<u>Street Name</u>	<u>Page</u>	<u>Mapsheet</u>	<u>Street Name</u>	<u>Page</u>	<u>Mapsheet</u>
SANITARIUM AVE	24	N09E02	SEDAN AVE	70	S10W10
SANOMA VILLAGE	5	N16W16	SEEDLING LN	53	S03W18
* SANOMA VILLAGE	5	N17W16	SELBE CT	53	S05W16
SANTA ANTILLES RD	57	S04E06	SELTEN WAY	141	S49E32
SANTA FE LN	59	S03E20	SEMINOLE AVE	91	S19E22
SANTA MARIA PL	57	S04E06	SEMINOLE DR	90	S23E12
* SANTA MONICA DR	59	S09E20	* SEMINOLE DR	89	S23E10
SANTANA AVE	53	S08W14	N SEMORAN BLVD	43	N02E18
SANTIAGO AVE	58	S02E14	S SEMORAN BLVD	75	S14E18
SANTOS PL	57	S04E08	SERENE LN	75	S17E18
* SARATOGA INLET DR	92	S20E28	SERVICE DR	54	S05W10
* SARTORI ST	92	S20E28	SETH RD	155	S50E20
SATO AVE	141	S48E30	SEVAS ST	42	N06E16
SAVANNAH PL	59	S03E20	* SEVEN SEAS DR	105	S32E10
* SAVANNAH PL	59	S03E18	SEVILLE PL	39	N05W02
SAVANNAH BLUFF LN	77	S15E32	SEXTANT CT	59	S05E20
SAVANNAH PARK DR	125	S35E34	SHADER RD	21	N13W14
* SAVANNAH RIVER WAY	70	S14W08	* SHADOW CREEK DR	109	S30E32
* SAVINA DR	84	S22W24	* SHADOW CREST PL	69	S12W18
* SCENIC LAKE DR	21	N15W14	SHADOWRIDGE DR	90	S23E16
SCHANK CT	54	S08W12	SHADY LANE DR	39	N07W04
* SCIMITAR AVE	89	S22E10	* SHADY RIDGE CT	59	S06E20
* SCOTCHWOOD GLEN	59	S08E18	SHADY WILLOW DR	21	N12W16
* SCOTIA PL	56	S08E02	* SHADYBRANCH DR	59	S08E20
* SCRUB JAY WAY	124	S41E28	* SHALLOT DR	68	S10W22
* SCYTHE AVE	90	S22E12	SHANNON RD	56	S09E02
SEA BREEZE CT	54	S07W08	* SHANNON BROWN DR	21	N15W14
SEA ISLAND CT	22	N14W10	SHAW LN	25	N08E10
SEA VENTURE ST	105	S31E08	SHEA ST	42	N07E16
* SEABEE ST	41	N05E08	SHELLEY CT	58	S05E14
SEABOARD RD	21	N12W14	SHELLMAN ST	54	S05W12
SEABROOK AVE	55	S09W06	SHENANDOAH WAY	59	S03E18
SEBASTIAN WAY	5	N16W16	* SHENANDOAH WAY	59	S03E18
* SECURE RD	107	S31E20	SHERIDAN BLVD	39	N06W02
* N SECURE RD E	107	S31E20	* SHERIFFS CENTRAL COMPLEX ENT RD	38	N03W08
* N SECURE RD W	106	S31E16	SHERWOOD RD	24	N11E04
* S SECURE RD E	107	S33E18	SHINE AVE	40	N01E04
* S SECURE RD W	107	S33E18	S SHINE AVE	56	S08E04
* SECURE (17L/35R) RD	107	S33E20	* SHINING WILLOW TER	21	N11W16
* SECURE (AS2) RD	107	S29E18	SHOALCREEK DR	90	S22E16
* SECURE (AS4) RD	107	S32E18	SHOREHAM RD	25	N10E06
* SECURE (T/W A) RD	106	S29E12	* SHORELAND TRL	59	S03E18
* SECURE LOOP RD	107	S33E18			

Street Index

City of Orlando
July 31, 2013

<u>Street Name</u>	<u>Page</u>	<u>Mapsheet</u>	<u>Street Name</u>	<u>Page</u>	<u>Mapsheet</u>
SHORES ALY	57	S05E10	* SLOANE ST	125	S35E32
SHOREWOOD DR	56	S06E04	SLOVER AVE	42	N01E16
SHORT AVE	55	S03W02	E SMITH ST	24	N09E02
SHORT NEEDLE DR	75	S11E22	* E SMITH ST	24	N09E02
* SHOWCASE LN	84	S22W24	W SMITH ST	23	N09W02
SHREWSBURY RD	25	N10E06	* SNAP HOOK DR	90	S20E16
SHROPSHIRE RD	24	N11E04	SNOW RD	26	N09E12
* SHROUD ST	42	N07E16	SOFIA LN	58	S07E14
SHUMARD OAK CT	5	N18W14	* SOFT RUSH ST	69	S15W16
* SICKLE ST	89	S23E10	* SOHO ST	68	S10W22
SIDLEY LN	110	S29E36	N SOLANDRA DR	42	N01E16
SIERRA LN	58	S04E16	* N SOLANDRA DR	42	N02E16
SIESTA LN	39	N05W06	S SOLANDRA DR	42	S01E16
SIFFORD LN	37	S01W14	SOLOMON DR	54	S08W12
SIGNAL HILL RD	5	N18W16	SOMERSHIRE CT	52	S03W22
SILK BAY PL	108	S32E28	SOMMERVILLE DR	92	S18E26
SILK GRASS DR	125	S34E30	* SOMMERVILLE POINTE PL	92	S22E28
SILVER CT	56	S04W01	* SORIA AVE	59	S04E18
SILVER DR	23	N10W02	SOROLLA CT	53	S06W14
* SILVER BIRCH WAY	69	S15W16	* SORRENTO ST	84	S23W24
* SILVER BUTTONWOOD ST	109	S32E30	SOUTH AVE	92	S21E24
* SILVER CREEK CT	59	S06E20	* SOUTH ST	84	S18W22
SILVER LAUREL WAY	125	S34E34	E SOUTH ST	56	S02E04
SILVER METEOR DR	22	N11W08	W SOUTH ST	39	S01W04
* SILVER OAKS VILLAGE	5	N17W16	* SOUTH BEND SQ	59	S06E20
SILVER ROSE CT	21	N14W14	SOUTH HAMPTON DR	58	S09E12
SILVER STAR RD	21	N10W14	SOUTH LAKE ORLANDO PKWY	21	N14W14
SILVERBACK LN	109	S32E30	* SOUTH PERIMETER RD	122	S37E14
SILVERBELL LN	108	S32E28	* SOUTH POINTE DR	75	S11E20
* SILVERSTEIN RD	124	S35E26	SOUTH ST BRIDES CIR	74	S10E14
SILVERSTONE AVE	58	S06E12	SOUTHERN FRUIT LN	56	S09E02
SILVERTON ST	37	N01W14	SOUTHERN MOSS LN	108	S33E28
* SINCLAIR ST	52	S09W20	* SOUTHERN WILLOW LN	21	N11W16
* SINDELAR WAY	70	S12W12	* SOUTHFIELD AVE	74	S13E16
* SINGLETON CT	39	S01W02	* SOUTHGATE DR	69	S13W14
SIoux DR	59	S02E20	* SOUTHGATE COMMERCE BLVD	72	S10W01
SIPES ALY	26	N08E12	* SOUTHLAWN AVE	69	S14W16
* SKELLY SQ	58	S07E16	SOUTHOLD ST	21	N15W16
SKIF DR	58	S08E14	SOUTHPORT DR	120	S36E02
* SLASH PINE CT	69	S12W18	SOVEREIGN CT	38	N05W08
* SLAVEN DR	84	S22W24	SPAULDING RD	54	S03W10
SLIGH BLVD	56	S04W01	* SPERONE ST	84	S22W24
* SLIGH BLVD	56	S05W01	SPIDER LILY DR	126	S34E36

* Denotes Private Streets

Street Index

City of Orlando
July 31, 2013

<u>Street Name</u>	<u>Page</u>	<u>Mapsheet</u>	<u>Street Name</u>	<u>Page</u>	<u>Mapsheet</u>
SPINDLETREE LN	77	S14E32	* STAR CORAL DR	21	N10W14
SPINGARN CT	53	S08W14	STARBOARD ST	26	N08E16
SPLIT WILLOW DR	21	N12W16	STARGAZER LILY TRL	126	S34E36
SPOKANE AVE	40	N06E04	STARGELL PL	37	S01W14
SPRING LAKE DR	39	N04W04	STARKS ST	54	S05W10
* SPRING STONE CT	109	S33E32	STATE LN	40	N01E01
SPRINGDALE RD	39	N04W04	STATEN AVE	23	N10W06
SPRINGVIEW DR	57	S03E10	* STEDMAN LN	69	S17W14
* SPRINGWATER ST	59	S08E20	E STEELE ST	24	N11E02
E SPRUCE ST	24	N10E02	W STEELE ST	24	N11E01
* E SPRUCE ST	24	N10E02	STEER LAKE RD	51	S05W30
W SPRUCE ST	24	N10E01	STELLA MARIA PL	105	S30E08
SR 408 E	55	S02W06	* STERLING CREST DR	53	S07W18
SR 408 W	42	S01E14	* STERN ST	26	N09E16
SR 408 W	42	S01E16	STETSON ST	23	N08W04
SR 417 N	94	S23E36	* STEVENSON DR	52	S09W20
SR 417 S	140	S45E24	STIGLER AVE	141	S48E30
SR 528 E	106	S26E14	STONE HARBOUR RD	5	N18W16
SR 528 W	108	S26E26	* STONEBRIDGE DR	59	S02E18
ST ANDREWS CIR	51	S06W30	* STONECOVE LN	93	S19E32
* ST ARMAND CT	51	S08W28	* STONEHOLLOW CT	109	S33E32
ST BRIDES CT	74	S10E12	STONEWALL JACKSON RD	59	S04E20
ST CHARLES CT	23	N13W02	STONEWOOD CT	72	S11E04
ST CHARLES LN	75	S15E18	STONY BROOK LN	21	N15W16
* ST CHARLES LN	75	S15E18	STONY CREEK CT	58	S03E14
ST CHARLES PRADO	75	S15E18	* STORROW DR	56	S08E02
* ST CHRISTOPHER DR	75	S15E18	* STOWE ST	52	S09W20
ST EDMUNDS LN	52	S03W22	* STRADA CAPRI WAY	52	S09W20
ST GEORGE ST	54	S04W10	* STRADA ISLE WAY	52	S09W20
ST GILES PL	51	S07W28	STRAKER CT	53	S08W14
* ST IGNATIUS CT	51	S08W28	* STRASBERG TER	59	S03E18
* ST IVENSON PKWY	68	S10W22	STRATHMORE DR	57	S04E10
ST LUCIE AVE	75	S12E18	* STRATHMORE DR	57	S04E10
ST LUCIE LN	59	S03E20	* STRAWBERRY LN	69	S17W14
* ST STEPHENS CT	51	S08W28	* STREAMPORT DR	75	S10E20
* ST TROPEZ CIR	56	S09E04	STROBEL AVE	23	N08W06
ST VALENTINE WAY	70	S10W12	* STRONGBARK LN	109	S32E32
STACEY LN	56	S05E04	STRYKER ST	39	N03W06
STAFFORD SPRINGS TRL	92	S18E26	* STUDIO DR	84	S19W22
* STAGHORN DR	21	N10W14	STURTEVANT ST	56	S05W01
STANFIELD AVE	26	N10E16	STYMIE PL	24	N12E01
STANHOME WAY	23	N09W06	SUDDATH DR	72	S11W01
STANLEY ST	41	N02E06	SUGAR LOAF WAY	5	N16W16

Street Index

City of Orlando
July 31, 2013

<u>Street Name</u>	<u>Page</u>	<u>Mapsheet</u>	<u>Street Name</u>	<u>Page</u>	<u>Mapsheet</u>
* SUGARHILL CT	59	S08E20	T P C DR	91	S21E20
SULSTON ST	140	S48E28	* TACK ROOM LN	58	S08E12
* SUMMERGROVE AVE	74	S13E16	TAFT AVE	23	N10W06
N SUMMERLIN AVE	40	N02E02	TAFT BLVD	108	S33E26
S SUMMERLIN AVE	56	S03E02	TAFT VINELAND RD	104	S33E02
* S SUMMERLIN AVE	56	S07E04	TAGORE PL	141	S43E32
* SUMMEROAK ST	68	S13W20	TAHOE ALY	55	S03W04
SUN CT	38	S01W08	* TALAVERA ST	59	S04E18
SUNBONNET ST	108	S32E28	* TALITHA LN	140	S44E26
* SUNBRANCH DR	59	S08E20	TALL TIMBER DR	58	S09E14
SUNCOAST ALY	55	S03W02	TALLOKAS AVE	55	S07W02
* SUNDOWN CIR	59	S08E18	TALLOW WOOD CT	5	N18W14
SUNGLOW CT	57	S02E08	TAM DR	21	N14W16
SUNGLOW DR	57	S02E08	TAM OSHANTER DR	57	S03E10
SUNNYSIDE CT	56	S03E04	N TAMPA AVE	39	N01W06
* SUNNYVALE DR	59	S09E20	S TAMPA AVE	55	S02W06
* SUNQUEST DR	68	S13W22	TANAGER DR	41	N06E10
SUNRISE BLVD	42	N06E16	TANGERINE ST	57	S02E06
SUNRISE CT	56	S09W01	* TARANTO LN	140	S42E26
SUNRISE DR	57	S02E08	TARFLOWER LN	77	S14E32
* SUNSET BLVD	84	S18W22	TATUM ST	54	S07W12
SUNSET DR	55	S02W06	* TAVISTOCK CT	125	S34E32
SUNSET RIDGE LN	126	S34E36	* TAVISTOCK RD	125	S35E30
* SUNSIDE SQ	59	S06E20	TAVISTOCK LAKES BLVD	140	S47E28
SUNWOOD LN	59	S04E20	* TAWNYBERRY ST	109	S32E30
SURFSIDE WAY	54	S09W08	TAYLOR AVE	56	S09W01
SUSANDAY DR	57	S08E10	TEABERRY CT	105	S33E06
* SUSSEX TER	69	S13W14	TEAL RD	41	N07E10
* SUSSEX CLOSE	39	N04W06	TEATRO CT	58	S04E16
SUTTNER AVE	141	S43E32	TECHNOLOGY DR	38	N04W08
* SUTTON TER	69	S13W14	TELLSON PL	58	S07E12
* SWANSEA BAY CT	92	S20E28	TELSTAR AVE	55	S07W06
SWEET CEDAR CIR	77	S14E30	TEMIN AVE	141	S49E30
* SWEET MAPLE AVE	109	S32E32	TERESA BLVD	37	N01W14
SWEETBRIAR RD	72	S12E04	* TERMINAL A 4TH CURB	106	S31E16
SWEETLEAF ST	108	S33E28	* TERMINAL A ARRIVALS CURB	107	S30E18
SWEETSHRUB LN	108	S33E28	* TERMINAL A COMMERCIAL CURB	107	S30E18
SWISSCO DR	91	S21E20	* TERMINAL A DEPARTURES CURB	106	S30E16
SYLVAN AVE	72	S10E02	* TERMINAL A PARKING GARAGE	107	S30E18
SYLVIA LN	56	S02E01	* TERMINAL A RAC RETURN	107	S31E18
SYMPHONY CT	38	N05W08	* TERMINAL B 4TH CURB	107	S31E18
T G LEE BLVD	91	S24E18	* TERMINAL B ARRIVALS CURB	107	S31E18
T P C BLVD	91	S23E20	* TERMINAL B COMMERCIAL CURB	106	S31E16

Street Index

City of Orlando
July 31, 2013

<u>Street Name</u>	<u>Page</u>	<u>Mapsheet</u>	<u>Street Name</u>	<u>Page</u>	<u>Mapsheet</u>
* TERMINAL B DEPARTURES CURB	107	S31E18	* TIVOLI VILLA DR	77	S17E32
* TERMINAL B PARKING GARAGE	107	S31E18	* TOLSTOY LN	68	S10W22
* TERMINAL B RAC RETURN	107	S31E18	TOM SKINNER WAY	54	S08W12
* TERMINAL RETURN RD	106	S29E16	* TOPIARY DR	69	S15W14
TERN CT	59	S02E20	* TORINO CT	51	S06W28
* TERRA BELLA BLVD	84	S23W24	* TOSCANA BLVD	84	S24W24
TERRACE BLVD	40	N05E04	TOURAINA AVE	57	S08E10
TERRE CIA AVE	58	S06E16	TOWER PLACE DR	26	N09E12
N TERRY AVE	39	N01W02	TOWN LAKE DR	126	S34E36
S TERRY AVE	39	S01W02	* TOWNHALL LN	59	S06E20
* TESSA WAY	124	S41E28	TRADEPORT DR	120	S34E02
N TEXAS AVE	22	N09W08	* TRADEPORT DR	121	S36E08
S TEXAS AVE	55	S03W06	* TRADEPORT DR N	106	S30E12
THALIA DR	42	S01E16	* TRADEPORT DR S	106	S30E12
THAMES WAY	59	S02E18	* TRADEWINDS LN	68	S15W20
THAYER ALY	26	N10E12	TRADEWINDS TRL	54	S09W10
* THE EMBRARCADERO	84	S18W22	TRADITION PKWY	70	S15W10
* THE EQUATOR LN	5	N17W14	* TRADITION PKWY	70	S14W10
THOMAS ST	54	S04W10	TRAPP LN	42	N06E12
THOMASSA CT	58	S09E12	TRAYLOR BLVD	23	N09W06
THOMPSON ST	54	S06W10	* TREASURE COVE DR	105	S33E08
* THOREAU PARK DR	69	S17W14	TREMONT AVE	53	S02W18
* THORNBIAR LN	74	S12E16	TRIPLETAIL LN	140	S44E26
N THORNTON AVE	40	S01E04	TRIUMPH CT	38	N02W08
S THORNTON AVE	40	S01E04	* TROTTER ST	59	S06E18
THORNTON LN	56	S02E04	TRUMAN RD	26	N08E16
S THORNTON ST	56	S08E04	TRUMPET LILY TRL	110	S33E36
THORPE AVE	7	N17W06	TULANE ST	23	N09W06
* THREE JACK RD	90	S21E16	TULIP TREE LN	108	S32E28
THREE LAKES CIR	5	N16W16	* TUNBRIDGE WELLS LN	58	S07E14
* THURLOE PL	125	S35E30	TURKEY LAKE RD	84	S21W22
TIDE DR	58	S08E14	* TURNBERRY TER	39	N07W06
TIFTON PL	59	S03E20	TURNBULL DR	75	S16E18
* TIMARRON DR	70	S14W10	TUSCAN ST	55	S03W04
TIMBERCHASE CT	53	S03W18	* TWAIN ST	52	S09W20
TIMBERLEAF BLVD	53	S03W18	TWINVIEW LN	42	N06E12
TIMBERSOUND BLVD	53	S04W16	* TWO HORSE DR	58	S08E14
* TIME SQUARE AVE	52	S09W22	* ULETA LN	140	S43E26
* TIPPERARY CT	58	S07E16	* UMBERTO WAY	124	S41E28
* TIRAMASU TRL	77	S16E32	UNDERHILL CT	57	S02E10
TIVOLI CHASE DR	77	S14E32	UNDERHILL DR	57	S02E10
* TIVOLI GARDENS BLVD	93	S18E32	UNDERWOOD ST	56	S05W01
TIVOLI RIDGE RUN	77	S15E32	UNIVERSAL BLVD	84	S21W20

Street Index

City of Orlando
July 31, 2013

<u>Street Name</u>	<u>Page</u>	<u>Mapsheet</u>	<u>Street Name</u>	<u>Page</u>	<u>Mapsheet</u>
* UNIVERSAL BUS PARKING	84	S19W20	* VIA PARCO ORIENTA	126	S35E36
* UNIVERSAL STUDIOS PLZ	84	S18W22	* VIA VENZANO AVE	52	S07W24
* UNIVERSAL VALET PARKING	84	S19W20	* VICKERS RIDGE DR	93	S19E32
UNIVERSITY DR	23	N08W02	VICKREY PL	141	S43E32
UPPER GATEWAY LOOP	140	S43E26	* VICKSBURG WAY	59	S06E20
UPPER HARDEN AVE	141	S45E32	VICTOR AVE	57	S02E06
UPPER PARK RD	26	N09E12	VICTORIA ISLE PL	92	S18E28
UPPER PERSE CIR	140	S48E28	* VIEW CT	24	N10E02
UPPER UNION RD	25	N08E10	* VILLA CAPRI WAY	52	S09W20
* UPPER VILLAGEWALK CIR	140	S42E26	* VILLA PARK ST	74	S13E16
UTAH BLVD	41	N06E06	* VILLA ROSE LN	22	N15W12
VAIL ST	58	S09E16	* VILLA STRADA WAY	52	S09W20
VALENCIA AVE	39	N05W06	* VILLAFUERTE PT	52	S08W20
VALENCIA RD	41	N02E06	* VILLAGE CIR N	59	S08E18
* VALENCIA COLLEGE DR	52	S07W20	* VILLAGE CIR S	59	S08E18
VAN RD	75	S17E22	* VILLAGE WAY	59	S05E18
E VANDERBILT ST	24	N08E02	VINE ST	57	S05E08
W VANDERBILT ST	24	N08E01	* VINE ST	84	S18W22
VANGUARD ST	85	S22W18	VINELAND RD	69	S17W16
VANTAGE DR	57	S05E10	VIOLET DR	105	S32E06
VARGAS ST	53	S08W14	VIRGINIA DR	41	N07E10
* VASA WAY	124	S41E28	* VIRGINIAN DR	59	S05E18
VASSAR ST	23	N09W02	VISITORS CIR	84	S22W20
VENEZIA PLANTATION DR	77	S14E30	VISTA EAST PKWY	94	S19E36
VENTURA AVE	39	N02W06	VISTA LAGO DR	53	S03W16
* VENTURA PL	75	S11E20	VISTA LINDA DR	75	S15E18
* VENTURA CLUB CIR	75	S10E20	* VISTA PALMS WAY	92	S23E26
* VENTURA COVE DR	75	S11E20	VISTA PARK BLVD	92	S21E28
VERA AVE	22	N12W10	* VISTA PARK BLVD	92	S23E28
* VERA AVE	22	N12W10	* VISTA ROYALE BLVD	51	S06W28
VERBENA CT	58	S02E16	* VISTA SQUARE AVE	93	S18E32
VERBENA DR	42	N01E16	VIVADA ST	41	N06E06
* VERDE WAY	51	S06W28	VOLUSIA DR	91	S18E22
VERGARA CT	53	S08W14	W D JUDGE DR	38	N06W10
VERN DR	39	N03W06	WABASH RD	59	S02E18
VERNON PL	41	N03E06	WADEVIEW PL	56	S07E02
VERONA SOUND WAY	93	S18E30	WADSWORTH AVE	56	S09W01
* VERSAILLES DR	6	N17W12	WALCOTT AVE	140	S48E28
VETERANS WAY	140	S48E24	WALD RD	72	S11E04
* VIA AREZZO AVE	52	S07W24	WALDEN CIR	69	S15W16
* VIA LAGO LN	52	S07W24	WALDO ST	57	S07E06
* VIA LAVINA LN	109	S30E30	WALL ST	40	N01E01
* VIA LIVORNO AVE	52	S07W24	WALLACE DR	59	S05E18

Street Index

City of Orlando
July 31, 2013

<u>Street Name</u>	<u>Page</u>	<u>Mapsheet</u>	<u>Street Name</u>	<u>Page</u>	<u>Mapsheet</u>
WALLACE RD	84	S22W24	WENDY WAY	58	S04E14
* WALLEDIN LN	69	S17W14	WENTWOOD AVE	7	N17W06
WALLER PL	54	S02W08	WESCOTT LN	41	N02E06
* WALLY CT	58	S02E14	WESSEX PL	57	S03E08
WALNUT ST	57	S04E08	WESSEX ST	57	S03E08
* WALNUT CREST DR	109	S30E32	WEST IVANHOE BLVD	23	N08W02
WALNUT RIDGE DR	77	S13E32	WEST LAKE MANN DR	54	S03W10
* WALTER CT	74	S12E16	WEST ST BRIDES CIR	74	S10E12
WALTHERIA LN	77	S14E32	WESTCHESTER AVE	24	N10E04
WARDELL PL	26	N09E12	* WESTCHESTER SQUARE BLVD	68	S10W22
WAREHOUSE RD	41	N05E08	* WESTCOTT COVE BLVD	92	S20E28
* WARING RD	106	S29E12	WESTCOTT SHORE DR	92	S18E26
WARLOW CREEK ST	110	S29E36	* WESTCOTT VIEW WAY	124	S41E28
WARNER LN	42	N04E12	WESTDALE AVE	54	S03W08
WARWICK PL	57	S04E06	WESTERN WAY	23	N09W04
* WARWICK SHORE CROSSING	92	S22E28	* WESTERN WILLOW TER	21	N12W16
E WASHINGTON ST	41	N01E08	WESTGATE BLVD	53	S03W18
W WASHINGTON ST	39	N01W04	WESTGATE DR	52	S04W20
WATAUGA AVE	57	S07E10	WESTGROVE WAY	5	N16W16
WATCH HILL CT	5	N16W16	WESTMINSTER ST	24	N11E02
WATCH HILL RD	21	N15W16	N WESTMORELAND DR	39	N04W02
* WATER ST	84	S18W22	S WESTMORELAND DR	55	S09W02
* WATER GARDEN DR	70	S15W12	WESTPOINTE BLVD	51	S06W28
* WATER LILY POND WAY	109	S33E30	WESTPOINTE CIR	51	S06W30
WATERCRESS LN	108	S33E28	* WESTRIDGE BLVD	59	S09E18
* WATERS EDGE WAY	22	N15W12	* WESTRIDGE CT	59	S09E20
WATERWILLOW PL	108	S32E28	* WESTWINDS DR	68	S15W20
* WATKINS DR	121	S37E08	* WET & WILD PED CROSSING	84	S22W20
WAVECREST DR	58	S03E14	WETHERBEE RD	120	S38E02
WAVERLY PL	56	S04E02	* WETHERBEE RD	138	S43E16
* WAXY WILLOW LN	21	N11W16	* WHALERS WAY	75	S14E18
WAYFARER PL	58	S03E12	WHEATBERRY CT	105	S33E06
WAYMEYER DR	57	S08E10	WHEATLEY ST	54	S06W12
WEBER ST	40	N05E04	* WHISPERING WAY	59	S06E20
WEBSTER ST	23	N13W04	* WHITE CLIFF LN	58	S07E16
WELDON PL	53	S07W14	* WHITE PINE AVE	69	S12W18
WELDONA LN	56	S03E04	WHITE WILLOW LN	21	N12W16
WELHAM ST	26	N08E14	WHITLEY BAY LN	92	S18E28
WELLER BLVD	141	S44E32	* WHITSTABLE WAY	58	S07E14
WELLINGTON DR	108	S33E26	WHITTIER CIR	56	S05E02
* WELLINGTON PARK CIR	70	S14W08	WICHITA PL	105	S29E08
WELLS ST	54	S06W10	WILBE AVE	39	N01W06
WELTIN ST	41	N06E06	WILD ROSE CT	21	N15W14

Street Index

City of Orlando
July 31, 2013

<u>Street Name</u>	<u>Page</u>	<u>Mapsheet</u>	<u>Street Name</u>	<u>Page</u>	<u>Mapsheet</u>
WILDER LN	23	N11W04	E WINTER PARK ST	24	N10E02
* WILEY DR	122	S39E12	W WINTER PARK ST	23	N10W02
WILFORD AVE	26	N10E12	WINTER ROSE DR	6	N19W10
WILFRED DR	40	N06E04	WINTERBERRY LN	53	S04W16
WILKINSON ST	24	N11E02	WINTHROP PL	57	S03E08
WILLIAMS MANOR AVE	54	S06W12	* WINYAH DR	24	N10E02
WILLIAMSBURG CT	38	N07W12	WISTERIA AVE	56	S05E02
WILLIE MAYS PKWY	53	S07W14	WOLCOTT PL	54	S02W10
* WILLIE MAYS PKWY	53	S05W14	WOOD CROSSING ST	53	S03W18
WILLIS ST	55	S03W02	WOODCOCK RD	41	N04E10
* WILLOW CT	69	S13W18	WOODEN BLVD	54	S03W10
* WILLOW RUN	21	N11W16	* WOODGATE BLVD	75	S11E20
WILLOW RUN W	21	N11W16	* WOODGREEN DR	84	S19W24
WILLOW BEND BLVD	21	N11W16	WOODLAND ST	56	S06E04
* WILLOWGATE AVE	59	S08E20	WOODLAWN BLVD	56	S03E02
* WILLOWPOINTE CIR	75	S10E20	WOODLAWN DR	25	N08E08
WILSHIRE DR	52	S08W20	WOODROSE LN	108	S32E28
WILSON AVE	23	N10W06	WOODRUFF AVE	39	N07W04
WILSON CT	39	N01W04	WOODS AVE	55	S03W04
WILTS CIR E	54	S05W10	WOODS ST	55	S09W04
WILTS CIR N	54	S05W10	* WOODSFIELD CT	75	S11E20
WILTS CIR S	54	S05W10	WOODWARD ST	41	N04E06
WILTS ST	54	S05W10	WOODWARD WINDS DR	124	S34E26
WILTSHIRE RD	57	S02E08	* WOOLCO WAY	58	S06E16
WINCHESTER ISLE RD	92	S19E26	* WORTHING DR	58	S07E16
WINCREST CT	74	S10E16	WORTHINGTON RIDGE RD	77	S15E32
WINDER LYNNE LN	68	S14W22	WREN LN	41	N06E10
WINDER OAKS BLVD	68	S14W22	WREN ST	42	N01E16
* WINDER OAKS BLVD	68	S14W22	WYCLIFF DR	24	N08E04
* WINDHAM HARBOUR AVE	92	S23E28	WYRESDALE ST	5	N16W14
WINDHOVER DR	68	S16W20	* XAVIOR AVE	59	S04E18
WINDING MARSH TRL	126	S34E36	* XENIA LN	140	S43E26
WINDING WAY BLVD	126	S35E36	YACHT BASIN AVE	51	S08W26
* WINDSOR AVE	68	S14W22	E YALE ST	24	N08E02
* WINDSOR POINTE DR	92	S23E28	W YALE ST	23	N08W04
WINDWARD CT	54	S08W08	* YANKEE PL	70	S14W08
WINDY WOOD DR	74	S10E14	YARD ALY	42	N06E12
WINGED FOOT CT	22	N14W12	* YARMOUTH CT	75	S10E20
WINGO ST	42	N05E14	YATES ST	39	N07W04
WINNIFRED ST	55	S04W04	YAUPON ST	53	S03W16
WINONA DR	90	S23E12	* YEAGER RD	106	S29E12
* WINSLOW DR	58	S07E16	YELLOW DAISY LN	157	S53E34
WINSTON AVE	6	N18W08	* YELLOW FIN TRL	140	S42E26

Street Index

City of Orlando
July 31, 2013

<u>Street Name</u>	<u>Page</u>	<u>Mapsheet</u>	<u>Street Name</u>	<u>Page</u>	<u>Mapsheet</u>
* YELLOW FLAG LN	69	S15W16			
* YELLOW PINE LN	69	S12W18			
YELLOW TIGER LILY DR	126	S34E36			
YELLOWSTONE ST	59	S02E20			
* YELLOWTHORN WAY	124	S41E28			
YEW DR	42	S01E16			
YORK PL	57	S02E08			
YORKSHIRE LN	58	S06E12			
* YORKTOWN DR	59	S06E20			
YOUNG PINE RD	78	S17E36			
YUCATAN DR	59	S03E18			
ZACHARY WAY	52	S05W22			
* ZAMORA WAY	140	S42E28			
* ZELKOVA LN	140	S42E26			
ZELMA ST	40	N04E02			
ZENITH PL	37	N06W14			
ZORITA ST	53	S09W14			
* ZORRO LN	59	S04E18			
* ZUMA WAY	70	S14W10			

Street Map and Index

Orange County and Other Municipalities
July 31, 2013

<u>Street Name</u>	<u>Page</u>	<u>Mapsheet</u>	<u>Street Name</u>	<u>Page</u>	<u>Mapsheet</u>
10TH AVE	104	S30E04	7TH AVE	104	S30E04
10TH ST	104	S33E02	E 7TH ST	104	S32E02
11TH AVE	104	S30E06	W 7TH ST	103	S33W01
11TH ST	104	S33E04	8TH AVE	104	S30E04
18TH ST	55	S06W02	8TH ST	104	S32E02
19TH ST	55	S06W02	9TH AVE	104	S30E04
1ST AVE	104	S30E02	9TH ST	104	S33E02
1ST ST	6	N18W08	AARON AVE	54	S04W12
20TH ST	55	S06W02	ABACA ST	5	N19W16
22ND ST	55	S07W02	ABBEYVILLE RD	37	N07W16
23RD ST	55	S07W02	ABBOTT DR	86	S19W10
24TH ST	55	S07W02	ABELIA DR	67	S15W26
25TH ST	55	S07W04	ABER RD	43	N07E22
26TH ST	55	S08W02	ABERCORN DR	74	S16E16
27TH ST	55	S08W06	ACADIAN CT	76	S14E24
28TH ST	55	S08W02	ACADIAN DR	76	S14E24
29TH ST	55	S09w02	ACE RD	22	N13W08
2ND AVE	104	S30E04	ACOMA DR	76	S11E28
2ND ST	6	N18W08	ADANSON ST	7	N16W04
30TH ST	55	S09w02	ADELAIDE CT	154	
31ST ST	55	S09w02	ADINA LN	5	N23W18
32ND ST	55	S09w02	ADMIRALITY CT	89	S21E10
33RD ST	54	S10W02	AFTON CIR	78	S10E36
34TH ST	70	S10W04	AILEEN DR	88	S19E02
35TH ST	70	S10W04	AIRCENTER CT	89	S26E06
36TH ST	70	S10W10	AIRPORT PARK DR	121	S40E10
37TH ST	70	S10W06	AKRON AVE	43	N08E20
38TH ST	70	S11W04	* AL WAY	85	S20W14
39TH ST	70	S11W04	ALAMO DR	55	S08W02
3RD AVE	104	S31E04	ALANDALE CT	87	S18W02
3RD ST	6	N18W08	ALBERTSON PL	72	S12E02
40TH ST	70	S11W04	N ALDER DR	43	N02E20
41ST ST	71	S12W04	S ALDER DR	43	N01E20
42ND ST	71	S12W04	ALDERLEY DR	142	S49E36
43RD ST	71	S12W04	ALECON DR	37	N05W16
44TH ST	71	S12W04	ALEGUAS LN	78	S10E40
45TH ST	71	S13W04	ALEXA DR	26	N11E12
4TH AVE	104	S31E04	ALEXANDER PL	25	N15E08
4TH ST	6	N18W08	ALFRED DR	7	N19W02
5TH AVE	104	S30E04	ALHAMBRA DR	37	N04W16
5TH ST	6	N19W08	ALICIA CT	76	S13E26
6TH AVE	104	S30E04	ALL AMERICAN BLVD	6	N20W10
6TH ST	104	S32E02	ALLEMAN DR	72	S16E02

Street Map and Index

Orange County and Other Municipalities
July 31, 2013

<u>Street Name</u>	<u>Page</u>	<u>Mapsheet</u>	<u>Street Name</u>	<u>Page</u>	<u>Mapsheet</u>
ALLEN ST	24	N15E01	ANDY ST	88	S22E04
ALLESTRASSE LN	105	S31E06	ANGEL FALLS DR	138	S47E12
ALLOWAY ST	7	N19W02	ANGUS AVE	5	N21W16
ALMA WAY	67	S17W24	ANNANDALE AVE	6	N18W08
ALMARK DR	71	S13W04	ANNO AVE	88	S20E02
ALMOND TREE CIR	51	S04W30	ANSONIA CT	70	S16W08
ALMOND TREE CT	51	S05W30	ANSTEAD CIR	5	N23W18
ALOHA ST	6	N18W08	ANTHONY LN	76	S12E26
ALPERT DR	6	N23W10	* ANTHONY LN	76	S11E26
ALPHA DR	6	N19W08	ANTILLA DR	85	S20W14
ALRIX DR	85	S19W12	ANTONETTE AVE	25	N14E06
ALSACE CT	73	S17E08	ANZIO ST	85	S24W16
ALSTON CT	36	N02W24	S APOPKA VINELAND RD	51	S01W28
ALSTON DR	36	N01W24	* APPALOOSA CT	75	S13E20
ALTA TERRA AVE	70	S10W10	* APPALOOSA RD	75	S13E20
ALTEC CT	21	N13W18	APPLE BLOSSOM CT	43	N02E22
ALTEC RD	21	N13W20	* APPLE TREE CIR	83	S19W26
ALTON AVE	7	N16W02	APPLECROSS ST	86	S21W12
* ALUTHRA WAY	71	S16W04	APPLETON AVE	72	S13E04
ALVERADO ST	57	S09E10	APPLEWOOD CT	36	N07W24
ALVINA WAY	59	S07E22	APRIL LN	75	S17E18
AMADOR CIR	7	N20W02	APRILWOOD CT	67	S17W26
AMARILLA AVE	85	S23W16	* AQUA VISTA DR	70	S12W08
AMAROS AVE	54	S04W12	* AQUATIC DR	22	N13W06
AMBER RD	43	N04E18	ARAGON AVE	24	N14E02
* AMBROSE COVE WAY	83	S24W28	ARAJO CT	89	S20E10
W AMELIA ST	36	N02W16	* ARAWAK LN	6	N16W08
AMERICA ST	53	S03W14	ARBOR GATE CT	83	S24W30
* AMERICAN EAGLE WAY	103	S33W06	ARCADIA ST	72	S14E04
AMERICAN HERITAGE CT	88	S24W01	ARCH ST	38	N05W10
AMERICAN HERITAGE PKWY	87	S24W01	ARCHWOOD DR	68	S15W24
AMERICANA BLVD	70	S16W04	ARDIS ST	52	S03W24
AMIDON LN	88	S23W01	ARECA DR	43	N02E20
AMIGOS AVE	38	N05W10	AREZZO AVE	85	S24W16
AMON DR	76	S14E26	ARGYLE ST	43	N06E20
AMRON CT	76	S12E26	ARJAY WAY	25	N11E10
AMRON DR	76	S13E26	ARLENE AVE	89	S24E10
ANDERSON RD	73	N12E14	ARLINGTON PL	25	N13E06
ANDOVER CAY BLVD	78	S10E40	ARNHYM DR	36	N01W24
ANDOVER LAKES DR	78	S10E36	ARNOLD AVE	74	S11E12
ANDOVER POINT CIR	77	S10E34	ARPANA CT	70	S17W08
ANDREA JANE LN	43	N03E20	ARPANA DR	70	S16W08
ANDRUS AVE	7	N17W06	ARROW RD	74	S14E16

Street Map and Index

Orange County and Other Municipalities
July 31, 2013

<u>Street Name</u>	<u>Page</u>	<u>Mapsheet</u>	<u>Street Name</u>	<u>Page</u>	<u>Mapsheet</u>
ARROWSMITH AVE	87	S25W04	BABLONICA DR	43	N03E18
ARTHUR AVE	23	N13W04	BACHMAN RD	103	S30W02
* ARTISAN ST	120	S41E02	* BACKACRE LN	73	S14E08
ARUNDEL DR	36	N04W18	* BACKIEL DR	22	N15W08
ASHBROOK LN	36	N05W24	BADGER CT	76	S12E28
ASHLAND BLVD	21	N08W16	BAFFIE AVE	24	N14E01
ASHWOOD PL	37	N04W18	BAINBRIDGE AVE	72	S11W01
* ASPEN SQUARE LN	36	N03W22	BAIRN CT	86	S21W12
ASPENWOOD CT	67	S12W30	BALBOA DR	36	N05W16
ASTORIA PL	36	N05W18	BALCH AVE	24	N13E04
ATERBY ST	36	N05W20	BALDWIN DR	57	S06E10
ATHENA PL	36	N05W20	BALDWIN PARK ST	26	N09E16
* ATOKA DR	70	S10W08	BALFOUR DR	26	N16E16
ATRIUM CIR	21	N09W18	BALMORAL RD	26	N13E12
ATTICA LN	75	S14E20	* BALMORAL MEWS SQ	51	S08W32
ATWATER DR	78	S11E38	BALMY CT	67	S17W26
AUBURNDALE AVE	71	S11W06	BALSAM DR	43	N01E20
AUDUBON LN	25	N15E10	BALSAWOOD CT	36	N06W24
AUGUST LN	103	S26W06	BALTIMORE DR	7	N19W02
AUSTRIAN CT	100	S28W22	BAMBOO DR	43	S01E18
AUSTRIAN ROW	100	S28W22	BANCHORY RD	26	N13E14
* AUTUMN CREEK LN	126	S39E38	BANYAN BLVD	83	S21W28
AUTUMN RUN CT	76	S10E26	BARBARA RD	5	N19W12
AUTUMN RUN PL	76	S10E26	BARBER RD	87	S25W06
AUTUMNVALE DR	59	S04E22	BARBERRY DR	51	S03W26
AVA POINTE DR	92	S19E24	BARBERRY RD	6	N22W10
* AVENEDO DEL SOL	21	N12W18	BARBETT DR	36	N01W20
AVENTURA BLVD	71	S15W06	BARBY LN	89	S22E10
AVENUE A	104	S30E02	BARCELONA WAY	25	N11E06
AVENUE C	104	S30E02	BARDSTON AVE	103	S27W06
AVENUE D	104	S30E02	BARKER DR	26	N10E12
AVENUE E	104	S30E02	BARKSDALE DR	59	S05E22
* AVENUE OF THE AMERICAS	75	S11E18	BARKWATER DR	70	S11W06
AVERY ST	36	N05W20	BARLOW ST	38	N01W08
AVIANO AVE	85	S24W16	BARMA CT	42	N07E16
AVIGNON CT	72	S16W01	BARMA ST	42	N07E16
AVOCADO LN	88	S18E06	BARNETT PL	37	N06W18
AXIOM AVE	70	S16W10	BARNSLEY DR	74	S14E14
AYRES DR	121	S41E06	BARNUM AVE	25	N13E06
AZALEA DR	25	N08E08	BARRINGTON CT	83	S22W30
AZALEA LN	25	N13E06	BARROWOOD ST	51	S03W28
AZTEC LN	87	S25W06	BARRY ST	38	N02W12
B J CREEK WAY	36	N06W24	BARRYMORE CT	51	S09W26

Street Map and Index

Orange County and Other Municipalities
July 31, 2013

<u>Street Name</u>	<u>Page</u>	<u>Mapsheet</u>	<u>Street Name</u>	<u>Page</u>	<u>Mapsheet</u>
BART ST	6	N22W08	BEECHER ST	21	N09W16
BARTON DR	42	N04E16	BEEWOOD CT	36	N07W24
* BARWOOD DR	71	S11W06	BEGGS RD	5	N23W14
* BASS DR	92	S19E26	BELASCO AVE	5	N22W14
BASS LAKE BLVD	57	S08E10	BELCO DR	21	N11W18
BASSWOOD LN	21	N10W16	BELEM ST	85	S25W16
BATTERSEA CT	89	S18E10	* BELFRY CIR	141	S48E34
BAXTER AVE	73	S11E06	BELL TOWER CT	89	S21E10
BAXTER ST	72	S11E02	BELLE GROVE CT	90	S21E12
BAY CEDAR DR	51	S03W26	BELLE ISLE AVE	73	S17E06
* BAY CLUB WAY	52	S04W24	BELLE VISTA DR	88	S19E04
BAY HILL BLVD	83	S23W30	BELLEMEADE CIR	83	S19W30
BAY LAGOON CIR	67	S15W26	BELLEVILLE AVE	73	S17E08
BAY LAKE RD	22	N13W10	BELLEWOOD DR	26	N11E14
* BAY LAKE RD	22	N13W10	BELLINGHAM DR	77	S10E34
* BAY PINE LN	126	S37E38	BELLINGTON DR	67	S11W28
BAY RIDGE BLVD	67	S17W30	BELMAR DR	43	N03E22
BAY SPRINGS DR	83	S23W30	BELSHIRE DR	67	S12W28
BAY TREE DR	73	S10E06	BELVIDERE ST	85	S20W12
BAY VALLEY CT	83	S22W30	BEN COVE CT	36	N06W24
BAYBREEZE RD	22	N15W10	BEN HOGAN CIR	21	N08W18
BAYBROOK AVE	67	S16W26	BENGAL ST	120	S35E02
BAYFRONT PKWY	73	S13E08	BENHAM CT	36	N07W22
* BAYLE WAY	75	S13E24	BENJAMIN FRANKLIN PL	88	S24W01
BAYSHORE DR	38	N01W10	BENMORE DR	26	N15E14
* BAYSIDE VIEW DR	83	S24W28	BENNINGTON PL	21	N08W16
BAYVIEW DR	73	S13E10	BENRUS ST	105	S26E08
BAYWOOD AVE	36	N06W24	BENSON PARK BLVD	78	S12E36
BEACH BLVD	42	N05E14	BENTLEY PLACE WAY	36	N03W22
BEACH BREEZE DR	52	S04W24	* BENTLEY PLACE WAY	36	N03W22
BEACHMAN DR	6	N23W10	BENTON ST	72	S12W01
BEACHVIEW AVE	24	N15E04	BENTRY ST	120	S40E06
* BEACON HILL LOOP	36	N05W24	BENTWOOD ST	43	N06E20
BEACON PARK BLVD	138	S49E14	BERET DR	87	S22W02
BEAMER WAY	43	S01E22	BERGENFIELD CT	51	S08W26
* BEAN LN	42	N04E14	BERKSHIRE AVE	24	N12E02
* BEAR BRYANT BLVD	86	S21W08	BERLIN CT	76	S13E24
BEASLEY CT	43	N03E22	BERMUDA DUNES DR	83	S24W28
* BEATLES LN	91	S18E18	BERRY ST	36	N04W20
BEATRICE DR	6	N19W04	BERRYWOOD DR	74	S11E14
BEATTY DR	75	S17E24	BERWICK DR	26	N13E14
BEAVER RIDGE DR	76	S13E28	BERYL PL	52	S03W24
BEECH TREE DR	67	S11W28	BESS LN	22	N14W10

Street Map and Index

Orange County and Other Municipalities
July 31, 2013

<u>Street Name</u>	<u>Page</u>	<u>Mapsheet</u>	<u>Street Name</u>	<u>Page</u>	<u>Mapsheet</u>
BETH RD	155	S51E18	BLUE HERON DR	24	N15E02
BETHUNE DR	7	N22W02	* BLUE MARLIN WAY	92	S18E26
BETSY ROSS TER	88	S24W01	BLUE PINE CT	83	S19W30
BETTY ANN DR	142	S42E36	BLUE RIDGE RD	25	N11E10
BETTY SUE TER	21	N09W16	BLUE TICK DR	5	N20W18
BIARRTZ CT	88	S23W01	* BLUEASH DR	126	S36E36
BICKY RD	155	S50E20	BLUEBELL CT	76	S12E26
* BIDFORD WAY	75	S11E18	BLUEGILL ST	70	S17W10
BIF CT	88	S22E02	BLUESTAR CIR	83	S20W28
BIG HORN ST	85	S23W16	BO JEREMY DR	75	S13E22
BIG OAKS LN	73	S14E06	BOBBY JONES RD	21	N08W18
BILLINGSGATE RD	71	S11W06	* BOCAGE DR	74	S12E12
BILLS CT	74	S11E14	BOGGY CREEK RD	105	S39E12
BILTMORE RD	23	N15W02	BOGIE CT	21	N08W18
* BIPE LN	92	S20E24	BOICE ST	87	S22W04
BIRKDALE CT	83	S21W30	BOLLING DR	36	N06W18
BIRMINGHAM BLVD	76	S10E28	BOMBAY ST	120	S35E02
BIRR CT	88	S19E04	* BONEFISH ST	90	S18E12
BISCAYNE DR	24	N15E01	BONITA AVE	55	S06W06
* BISHOP GRADY CT	37	N04W18	* BONITA RD	76	S17E24
BISTED DR	120	S42W01	BONNIE BRAE CIR	5	N16W18
BITTERN CT	76	S12E24	BONNIE BROOK BLVD	86	S20W10
BITTERSWEET LN	83	S21W26	BONNIE BURN CIR	25	N12E06
BLACK CANYON DR	76	S14E28	BONNIE LOU DR	88	S22E04
BLACK CREEK BLVD	76	S13E28	BOOTH LN	5	N21W14
BLACK MESA DR	76	S14E28	BORDEAUX PL	37	N05W16
BLACK OAK CT	87	S20W02	* BORDERS CIR	37	N04W18
BLAIR DR	36	N06W24	* BOUGANVILLEA CRESCENT DR	88	S24E02
BLAIRSHIRE CIR	26	N13E14	BOUNCE DR	74	S14E14
BLANCHE CT	36	N06W22	BOWER RD	26	N14E16
BLANDA ST	70	S16W10	BOWMASTER CT	76	S10E24
BLANTON CT	88	S22W01	BOYCE AVE	104	S30E02
BLARNEY DR	21	N13W16	BOYD AVE	25	N08E08
BLEDSON AVE	5	N23W14	BRACKENWOOD DR	76	S15E28
BLIND OWL DR	76	S11E24	BRADDOCK AVE	57	S06E10
BLISS AVE	72	S12E04	BRADEN DR	23	N15E01
BLONIGEN AVE	74	S15E14	BRADFORD CT	73	S11E06
BLOSSOM TER	87	S18W06	BRADLEY AVE	72	S11W01
BLOSSOMWOOD LN	36	N06W22	BRAEMAR DR	26	N12E14
* BLUE TRL	92	S19E26	BRAHMA AVE	5	N21W16
BLUE CLAY CT	83	S19W30	* BRAMHALL RUN	141	S46E34
* BLUE DAHLIA WAY	43	N01E18	BRANCHTREE DR	67	S12W24
* BLUE DUCK LN	86	S20W12	BRANDEIS AVE	72	S12W01

Street Map and Index

Orange County and Other Municipalities
July 31, 2013

<u>Street Name</u>	<u>Page</u>	<u>Mapsheet</u>	<u>Street Name</u>	<u>Page</u>	<u>Mapsheet</u>
BRANDO DR	59	S05E22	BROOKSHIRE AVE	26	N14E14
BRANDYWINE DR	25	N10E10	* BROOKSWOOD WAY	21	N09W18
BRANDYWINE FALLS WAY	138	S47E12	BROOME ST	53	S03W14
BRANSON DR	38	N01W12	BROSCHE RD	42	N02E16
BRAYWOOD TRL	154	S51E12	S BROWN AVE	56	S08E04
BREAKERS WAY	78	S11E40	BROWNING AVE	87	S25W04
BRECHIN DR	26	N13E14	BRYAN RD	43	N02E24
BREEZE WAY	43	S01E22	BRYN MAWR ST	22	N09W10
* BREEZE WAY	43	S01E22	BRYNLOR LN	36	N05W24
* BREEZE COVE LN	83	S24W28	BRYSTON DR	76	S12E26
BREEZEWIND DR	70	S17W08	BUCHAN RD	38	N02W08
BREN LEE CT	55	S06W06	* BUCHANAN BAY CIR	71	S14W06
BREngle AVE	22	N08W12	E BUCHANON AVE	88	S21E02
BRENT ST	72	S11E02	W BUCHANON AVE	88	S21W01
BRENTLEY PL	51	S09W30	BUCHANON CT	88	S21E02
BRENTWOOD DR	91	S21E24	* BUCKBOARD WAY	75	S13E20
BRERTON AVE	72	S17W01	BUCKEYE CT	7	N16W04
BRESKIN DR	86	S18W12	BUCKINGHAM RD	24	N12E04
BRIAR DR	68	S17W24	* BUCKSKIN CT	75	S15E18
BRIARWOOD DR	25	N10E08	* BUCKSKIN RD	75	S14E18
BRICKELL CT	88	S22W01	BUCKWOOD DR	72	S12E02
BRICKWOOD DR	88	S19E04	BUDAPEST WAY	59	S06E22
BRIDEL CT	83	S24W30	* BUDWORTH CIR	142	S47E36
BRIDGEPORT DR	26	N11E12	N BUENA VISTA AVE	36	N01W22
BRIDGESTONE DR	51	S05W26	S BUENA VISTA AVE	36	S01W22
BRIM CT	70	S16W10	BUENA VISTA CT	36	N04W22
BRINDLE ST	121	S41E06	* BULL DOLPHIN LN	92	S19E26
BRISTOL CT	37	N05W16	S BUMBY AVE	57	S05E08
BRITT DR	76	S13E26	BUNGALOW AVE	24	N14E04
* BRITANIA DR	75	S11E18	* BUNKER SHOT CT	86	S18W10
BRITTANY RD	21	N09W14	BUNTING AVE	74	S16E16
BRITTANY CHASE CT	6	N22W10	BURBANK AVE	89	S25E08
BROADMOOR DR	87	S22W01	BURCHFIELD AVE	74	S11E14
BROADVIEW AVE	24	N15E04	BURGUNDY LN	37	N05W16
BROCKBANK DR	87	S22W02	BURHLEY CT	86	S21W10
BROCKTON DR	74	S17E16	BURKS CIR	26	N15E12
* BROCKWOOD CIR	76	S11E24	BURLEIGH ST	120	S40W02
BROKERAGE DR	86	S24W10	BURNHAM ST	36	N07W20
BROLEMAN RD	142	S45E38	BURNING TREE CT	26	N10E16
* BRONCO LN	75	S15E20	BURNING TREE LN	26	N11E16
BROOKGREEN AVE	86	S19W12	BURNS ST	42	N05E14
BROOKHILL CIR	5		BURNWAY DR	83	S23W28
BROOKLINE DR	83	S19W30	BUSBY AVE	5	N20W14

Street Map and Index

Orange County and Other Municipalities
July 31, 2013

<u>Street Name</u>	<u>Page</u>	<u>Mapsheet</u>	<u>Street Name</u>	<u>Page</u>	<u>Mapsheet</u>
BUSH AVE	73	S12E06	CANOVIA AVE	7	N16W02
BUSINESS CENTER BLVD	38	N02W08	CANTERBURY RD	24	N12E02
BUTLER DR	72	S10E02	CANTERBURY COVE DR	77	S12E34
BUXLEY PL	76	S10E28	* CANYON DR	75	S15E20
BYWATER DR	88	S18W01	CANYON DE CHELLEY CT	5	N21W18
BYWOOD RD	6	N21W12	CANYON LAKE CIR	51	S04W26
CABAN CT	76	S13E24	CANYON OAK LN	76	S11E26
* CABO SAN LUCAS DR	71	S16W06	CAPE SOUND COVE	78	S11E40
CABORN ST	70	S17W10	CAPEHART DR	43	N01E22
CACTUS CT	83	S22W28	S CAPEN AVE	25	N14E06
CADY WAY	26	N15E14	* CAPTAIN MORGAN BLVD	92	S18E24
* CADY WAY BIKE PATH	26		CARABEELEE CIR	78	S11E38
CAL CT	21	N08W14	CARAWAY CT	83	S22W28
CALADESI TRL	43	N03E22	CARAWAY DR	83	S21W28
* CALADIUM TER	88	S24E02	CARDEN CT	36	N07W22
CALENDULA DR	85	S18W12	CARDEN DR	36	N07W22
CALICO CT	76	S11E24	CARDER RD	6	N17W08
CALLE DE SOL	67	S14W26	CARDINAL GUARD AVE	85	S18W14
CALOOSA CT	83	S23W28	CARDINALWOOD ST	36	N07W24
CALYPSO DR	88	S21W01	CAREW AVE	7	N16W02
CAMBERLANE DR	74	S16E16	CARISUDO CT	74	S11E12
CAMBRIA CT	78	S11E36	CARLA ST	73	S13E10
CAMBRIDGE BLVD	24	N15E01	CARLENE DR	52	S03W24
CAMELLIA AVE	24	N12E04	CARLEY CT	26	N08E16
CAMELLIA DR	43	S01E18	CARLSON DR	7	N17W02
* CAMELLIA GARDEN DR	59	S07E20	CARLTON DR	57	S06E06
* CAMELOT DR	87	S18W04	CARMIA DR	72	S10E04
CAMPANELLA AVE	53	S02W14	CARNA CT	43	N01E22
CAMPBELL AVE	72	S12E06	CARNINE DR	73	S12E10
* CAMPFIRE LN	75	S14E18	CARNS AVE	73	S12E10
CAMPUS VIEW DR	7	N20W02	CAROL AVE	42	N01E16
CAMUS LN	121	S41E06	CAROLINA DR	67	S14W28
CANADA AVE	84	S24W22	CAROLLEE LN	26	N15E12
CANARY ST	74	S16E14	CAROLWOOD ST	73	S15E10
N CANDLER AVE	36	N05W22	CAROLYN AVE	6	N18W08
S CANDLER AVE	52	S02W22	CAROUSEL RD	21	N09W14
CANDLEWOOD LN	86	S20W12	* CARR ST	43	N02E18
CANE HILLS CIR	68	S16W24	CARRADALE CT	86	S21W12
CANEEL BAY BLVD	154	S51E12	* CARRIAGE HOMES DR	83	S23W26
CANNA DR	85	S18W12	CARRICKTON CIR	154	S50E12
CANNES PL	37	N05W16	CARRIE ANN CT	68	S16W22
CANNONWOOD AVE	36	N07W24	CARRIER DR	84	S24W22
* CANOGA DR	70	S10W06	CARRIS CT	7	N21W04

* Denotes Private Streets

Street Map and Index

Orange County and Other Municipalities
July 31, 2013

<u>Street Name</u>	<u>Page</u>	<u>Mapsheet</u>	<u>Street Name</u>	<u>Page</u>	<u>Mapsheet</u>
CARTER ST	52	S03W14	CENTER ST	72	S10E02
CARVER AVE	7	N22W02	S CENTER ST	25	N15E08
CARVER BLVD	7	N21W04	CENTER GROVE ST	71	S14W02
* CASA DEL REY CIR	86	S20W10	* CENTER POINTE DR	77	S10E32
CASA GRANDE CT	72	S14W01	CENTRAL AVE	89	S26E06
CASA GRANDE DR	72	S14W01	W CENTRAL AVE	37	S01W16
CASASIA CT	51	S03W26	W CENTRAL BLVD	36	S01W08
CASASIA DR	51	S03W26	CENTRAL FLORIDA PKWY	120	S37W01
CASCADE RD	76	S13E26	CENTURY DR	43	N04E18
CASCADE OAKS DR	76	S13E26	* CENTURY 21 BLVD	26	N09E16
CASERTA ST	85	S24W16	CHABOT RD	77	S10E34
CASPIAN CT	67	S14W26	CHAD CT	67	S11W26
CASSANDRA ST	71	S13W02	CHADDERTON CT	154	S52E12
CASSATT AVE	5	N17W16	CHADDY BROOK CT	70	S11W08
CASSINO AVE	85	S24W16	CHAIN ST	24	N15E01
CASTILLO CT	75	S14E20	CHALLENGE CT	102	S31W12
E CASTLE ST	88	S21E02	CHAMBERLIN ST	57	S06E06
W CASTLE ST	88	S21W01	CHAMPAGNE CIR	21	N13W18
CASTLE OAK AVE	21	N11W18	CHANCELLOR DR	86	S20W08
CASTLE OAK CT	21	N12W18	CHANCERY LN	87	S22W04
* CASTLE PALM RD	70	S13W06	CHANTELLE RD	21	N10W14
CASTLEGATE DR	86	S18W12	CHANTRY ST	36	N01W20
CATAMARAN DR	36	S01W24	* CHAPEL TRACE DR	43	N03E22
CATBRIAR LN	76	S15E28	* CHAPELHILL DR	83	S24W28
CATBRIAR BAY WAY	76	S17E28	CHAPMAN AVE	25	N15E08
CATHERINE WHEEL CT	75	S13E20	CHAPMAN CIR	25	N11E12
CATHY ST	70	S13W10	CHAPPARREL DR	70	S16W08
CATTAIL CT	72	S11W01	CHAR ST	70	S16W10
CAVENDISH RD	24	N12E04	CHARLEEN TER	21	N09W14
CAY CIR	88	S21E04	CHARLES ST	36	N04W20
CAYMAN ISLAND COVE	78	S10E40	* CHARLESTON ST	26	N08E16
* CAYUGA DR	70	S10W08	* CHARLESTON PARK	83	S22W30
* CAYVIEW AVE	101	S31W16	CHARLIN PKWY	75	S15E22
CAYWOOD CIR	6	N21W12	* CHARLIN PKWY	75	S15E24
CECIL DR	103	S33W06	CHAROW LN	73	S12E10
CEDAR COVE CT	83	S20W30	CHASE AVE	25	N15E08
CEDAR COVE DR	83	S20W28	CHASE LANDING WAY	25	N12E10
CEDAR PINE CT	67	S16W26	CHATEAU RD	21	N09W14
CEDAR PINE DR	67	S16W26	CHATHAM CT	74	S16E14
CEDAR VIEW RD	37	N07W16	CHATHAM POINTE CT	51	S03W28
CEDARSTONE LN	92	S20E24	CHATTERLEY CT	51	S09W28
CEDARWAXWING AVE	76	S12E24	CHAUCER LN	87	S23W02
CENTER LN	21	N14W16	CHELSWORTH DR	51	S02W28

Street Map and Index

Orange County and Other Municipalities
July 31, 2013

<u>Street Name</u>	<u>Page</u>	<u>Mapsheet</u>	<u>Street Name</u>	<u>Page</u>	<u>Mapsheet</u>
CHELTINHAM DR	120	S41W01	CLARENDON AVE	25	N13E06
CHELTON CIR	25	N10E08	CLARET CT	43	N02E22
CHENAULT AVE	72	S17W01	CLARION DR	5	N18W14
CHENEY BLVD	59	S07E24	CLARK ST	57	S05E08
* CHERA CT	73	S10E06	CLARKSDALE CT	74	S15E14
CHERBOURG CT	21	N10W14	CLAUDE AVE	42	N04E18
CHERRY LN	38	N04W10	CLAY ST	24	N12E02
CHERRY ST	24	N14E02	CLEAR LAKE AVE	55	S06W06
* CHERRY GROVE CIR	88	S24E02	CLEARBROOK CIR	6	N22W08
CHERRY LAUREL DR	36	N01W24	CLEARFIELD AVE	21	N11W18
CHERRY TREE LN	67	S16W30	CLEARVIEW DR	68	S16W24
CHERYL ST	68	S16W22	CLEMATIS LN	83	S21W28
* CHESAPEAKE PARK	83	S21W30	CLEMENTINE CT	83	S22W26
CHESHIRE LN	83	S23W30	CLEMENTINE WAY	83	S22W26
CHESTERTON AVE	87	S25W04	CLEMENTON PARK CT	51	S08W26
CHESTNUT OAK CT	71	S15W06	CLEMSON RD	22	N11W10
CHICADEE AVE	74	S16E16	CLEVELAND AVE	67	S14W28
S CHICKASAW TRL	76	S09E28	CLEVELAND ST	6	N20W08
* CHIP SHOT CT	86	S18W10	CLIFFORD LN	38	N01W10
CHIPOLA CIR	87	S18W04	CLIFTON ST	37	N03W14
CHISWICK CIR	89	S18E10	CLIVEDEN DR	74	S17E16
* CHOLLA WAY	21	N12W18	CLOVER CT	83	S21W30
* CHORLTON CIR	141	S46E34	CLOVERLAWN AVE	57	S05E06
CHRIS LN	73	S13E08	CLUB CT	26	N08E16
CHUKAR DR	5	N20W18	* CLUB GOLDENROD LN	43	N06E22
W CHURCH ST	36	S01W08	CLUBHOUSE ESTATES DR	83	S24W28
CICERO LN	87	S22W02	CLUSTER DR	5	N20W12
CIMARRON DR	76	S11E28	COACH ST	5	N23W14
CINDERLANE PKWY	6	N19W12	* COBBLER PL	59	S08E22
CINNAMON BARK LN	36	N02W24	COBIA CT	76	S11E24
CIRRUS CT	51	S04W28	COCHITA DR	37	N07W18
CITADEL DR	86	S18W10	COCOS DR	43	S01E20
CITATION DR	76	S15E26	CODDINGTON ST	74	S15E14
CITRON CT	67	S14W28	COE AVE	57	S06E10
* CITRUS CLUB LN	70	S12W08	COLBERT CT	21	N10W14
* CITRUS GARDENS DR	42	N06E16	COLCHESTER DR	74	S17E16
* CITRUS GLEN BLVD	70	S16W08	COLDSTREAM DR	26	N14E14
CITRUS VALLEY DR	89	S21E10	COLETTA DR	43	N05E18
CLAIRE ST	72	S11E02	COLEUS DR	43	S01E20
CLAPP SIMMS DUDA RD	158	S51E40	COLLEEN DR	89	S25E06
* CLARCONA KEY BLVD	5	N20W18	COLLEGE DR	53	S02W14
CLARCONA OCOEE RD	5	N19W16	COLLEGE PT	25	N13E08
* CLARCONA POINTE WAY	5	N20W18	COLLIER BLVD	37	S02W16

Street Map and Index

Orange County and Other Municipalities
July 31, 2013

<u>Street Name</u>	<u>Page</u>	<u>Mapsheet</u>	<u>Street Name</u>	<u>Page</u>	<u>Mapsheet</u>
COLLINGSWOOD DR	105	S26E08	CONWAY PLACE CIR	73	S14E10
E COLONIAL DR	42	N04E14	* COOL BREEZE DR	101	S31W18
W COLONIAL DR	36	N03W08	COOLIDGE AVE	23	N10W06
COLT CT	5	N21W16	COOPER CT	36	N01W22
COLTON DR	59	S04E22	COOPERS GREEN CT	83	S20W26
COLUMBIA ST	53	S04W12	COOT ST	76	S12E24
COMMANDER DR	75	S13E18	CORAL WAY	86	S18W08
COMMERCE BLVD	43	N06E18	CORAL BELL CT	43	N02E22
COMMERCE DR	88	S18E02	CORDOVA PARK DR	102	S30W10
COMMERCE PARK DR	102		CORENA DR	6	N19W06
COMMODITY CIR	102	S27W12	CORKMORE CT	154	S52E12
COMPASS CT	6	N23W10	CORKWOOD LN	21	N10W16
E COMPTON AVE	57	S09E08	CORLISS DR	21	N08W16
E COMPTON ST	57	S09E08	CORMORANT DR	67	S14W26
E COMSTOCK AVE	25	N15E08	CORNELIA AVE	43	N07E18
W COMSTOCK AVE	24	N15E04	CORNELL AVE	24	N12E02
CONA REEF CT	5	N20W16	CORNERSTONE CT	51	S05W26
CONAN LN	36	N05W24	CORNET ST	5	N23W14
W CONCORD AVE	37	N03W14	CORNWALL RD	26	N13E16
W CONCORD ST	36	N03W20	CORONA DR	6	N21W12
CONDEL DR	73	S10E10	CORONADO RD	23	N15W02
CONDOR RD	36	S01W20	CORONATION CT	71	S11W06
* CONESTOGA CIR	37	N03W18	CORRINE DR	41	N08E08
CONLEY ST	53	S03W14	CORSICA CT	75	S14E20
CONNEL LN	76	S14E24	* CORSICAN ST	120	S41E02
CONNOR AVE	21	N13W16	CORTEZ DR	37	N06W16
CONRAD CT	23	N15W02	COSMONAUT BLVD	120	S36W01
CONROY RD	68	S14W20	COSMOS DR	43	N01E22
CONROY ST	55	S05W04	COSTA BRAVO DR	72	S14W01
CONROY WINDERMERE RD	67	S14W24	N COTTAGE HILL RD	38	N01W08
CONSTITUTION DR	88	S24W01	COUNSELOR ROW	87	S24W04
CONSULATE DR	102	S30W08	COUNTRY CORNER LN	88	S22E04
* CONTENDER COVE	76	S17E24	COUNTRY LAKES DR	89	S21E10
CONTINENTAL BLVD	21	N09W14	COUNTRYRIDGE PL	51	S05W28
CONVENTION WAY	100	S32W20	COUNTY DOWN CT	76	S09E24
* CONVENTION WAY	100	S33W20	COURTLAND ST	7	N17W02
CONWAY CIR	88	S23E06	* COURTLAND ST	7	N17W02
CONWAY RD	74	S19E12	COURTLEIGH DR	51	S08W30
CONWAY GARDENS RD	57	S06E10	COURTNEY ST	6	N22W08
* CONWAY ISLE CIR	88	S18E04	COURTNEY LEE CT	74	S14E14
CONWAY LAKES DR	89	S21E10	COURTOWN CT	154	S51E10
CONWAY LANDING DR	74	S15E14	COVE DR	89	S19E12
CONWAY OAKS CT	74	S15E16	* COVE DR	90	S19E12

Street Map and Index

Orange County and Other Municipalities
July 31, 2013

<u>Street Name</u>	<u>Page</u>	<u>Mapsheet</u>	<u>Street Name</u>	<u>Page</u>	<u>Mapsheet</u>
COVENTRY CT	74	S16E14	CRYSTAL FALLS WAY	138	S47E12
COVENTRY DR	21	N14W18	E CRYSTAL LAKE AVE	56	S08E04
COVEY COVE	25	N10E08	S CRYSTAL LAKE DR	57	S06E10
COWAN CT	67	S12W26	CRYSTAL OAK CT	73	S11E08
* COZY COVE CIR	23	N12W06	* CRYSTAL VIEW DR	84	S18W24
CRABTREE AVE	52	S02W22	CULLEN LAKE SHORE DR	73	S16E08
CRAFTON AVE	87	S20W04	CUMBIE AVE	23	N10W06
CRAFTSBURY CT	154	S52E12	CURLEW DR	74	S16E16
* CRAIG CT	51	S09W28	CURRENCY DR	86	S23W06
CRAIG ST	88	S19W01	CURRIER AVE	24	N15E04
CRAINDALE DR	67	S17W28	CURRY FORD RD	57	S05E06
CRANDAL CT	76	S12E26	* CURRY VILLAGE LN	76	S11E24
CRANDON AVE	24	N14E01	CURRY WOODS CIR	76	S11E26
CRANES POINT CT	72	S16W01	CURRY WOODS DR	76	S10E26
CRANMORE CT	90	S21E12	CURTIS ST	43	N05E20
* CRAYFISH DR	92	S19E26	CUTTER CT	52	S02W24
CRAYRICH CIR	71	S11W06	CYERS LN	76	S14E26
* CRAYRICH CIR	71	S11W06	CYPRESS AVE	24	N13E04
CREEKWOOD DR	88	S24W01	E CYPRESS ST	104	S30E02
* CRESTGATE CIR	83	S18W30	W CYPRESS ST	53	S03W14
* CRESTING PL	101	S31W16	CYPRESS BAY CT	76	S17E24
CRESTLAKE DR	68	S15W24	* CYPRESS CRK NURSERY RD	67	S13W28
CRESTLINE ST	72	S14E04	CYPRESS HOLLOW CT	59	S09E22
CRESTWOOD DR	23	N11W06	CYPRESS PARK DR	104	S33E04
CRESWICK CIR	77	S12E34	CYPRESS POINT LN	26	N11E16
CREUSOT CT	72	S16W01	* CYPRESS SHORES CT	87	S19W02
CRICHTON LN	73	S13E06	DACRE LN	121	S41E06
CRICKET DR	36	N08W20	DAE CT	70	S16W10
CROCKER AVE	57	S06E10	DAETWYLER DR	89	S22E10
CROOKED OAK CT	21	N12W18	DAGON ST	73	S12E10
CROOMS AVE	37	S02W16	DAHLIA DR	42	N01E18
* CROSS CREEK DR	71	S17W06	* DAHLIA VILLAGE CIR	43	N01E18
CROSS LAKE RD	73	S16E06	DAHOON VIEW DR	76	S17E28
CROSSBAY DR	76	S15E28	DAISY ST	84	S22W24
CROSSBOW CT	76	S16E28	DAKAR AVE	85	S24W16
CROSSEN DR	76	S14E24	DALKEITH CT	86	S21W12
* CROSSPINE WAY	77	S12E34	DALLAS AVE	24	N15E04
CROSSWICKS DR	83	S20W28	DALTON AVE	75	S15E22
CROTON DR	43	N01E18	DALY ST	36	N06W20
CROW ST	85	S23W16	E DANA WAY	25	N10E08
CROWNWOOD DR	7	N20W06	W DANA WAY	25	N10E08
CRYSTAL DR	36	N01W20	DANCY CT	83	S22W26
CRYSTAL CLEAR LN	103	S26W04	DANNY BOY CIR	21	N12W16

Street Map and Index

Orange County and Other Municipalities
July 31, 2013

<u>Street Name</u>	<u>Page</u>	<u>Mapsheet</u>	<u>Street Name</u>	<u>Page</u>	<u>Mapsheet</u>
DANTE LN	87	S22W02	DELICATA DR	43	N01E18
DAPHNE AVE	89	S24E10	DELIVERY DR	120	S37W01
DARCEY DR	26	N13E14	DELL ST	85	S21W14
DARDANELLE DR	21	N09W14	DELLA DR	83	S24W26
DARDEN AVE	74	S17E12	* DELLA DR	83	S23W26
DARNELL PL	74	S17E16	DELNOVA LN	36	N05W24
DARTMOOR CT	83	S23W30	DELORA DR	68	S15W24
DARTMOUTH AVE	24	N12E02	DELRAY AVE	71	S12W04
DARWOOD DR	74	S16E16	DELRIDGE AVE	23	N13W04
DATURA DR	88	S23E04	DELTA ST	43	N05E18
DAUBERT ST	42	N04E12	DEMETREE DR	26	N11E12
DAVAR AVE	6	N22W08	DENHAM CT	78	S11E36
* DAVENHAM PT	142	S47E36	* DENISE AVE	6	N21W10
DAVID AVE	86	S19W12	DENLEY AVE	43	N07E20
DAVISSON AVE	7	N17W06	S DENNING DR	24	N12E06
DAVY ST	6	N18W12	DENNIS AVE	43	N04E20
DAWBERRY CT	83	S25W30	DENVER PIKE	67	S14W28
DAWLEY AVE	57	S07E08	DERINE WAY	89	S25E06
DAWN DR	103	S27W06	DERRINGER DR	77	S14E36
DAWNWOOD LN	102	S28W08	DERRY DOWN RD	72	S12E02
* DAY CT	5	N21W14	DESOTO AVE	75	S17E22
DAYBREEZE CT	70	S17W08	* DESOTO AVE	76	S17E24
DE KALB DR	71	S12W02	DESTINATION PKWY	100	S33W18
DE LEON AVE	38	N02W10	DETROIT AVE	52	S03W20
DEACON JONES BLVD	7	N22W02	DEVON CT	24	N15E01
DEANSGATE CT	154	S51E12	DEVON RD	24	N12E02
DEAUVILLE DR	37	N04W16	DEVONSWOOD DR	73	S12E08
DEBBIE DR	73	S11E10	DEWAYNE DR	89	S25E06
DEBORD AVE	5	N16W20	DEXTER ST	42	N05E16
DECATUR ST	26	N08E16	DIAL DR	43	S02E22
* DECATUR ST	26	N08E16	DICKENS AVE	87	S25W04
DECLARATION DR	88	S24W01	DICKSON AVE	57	S08E06
DEE DEE ST	43	N03E20	DILLON CIR	43	S01E22
DEEDE LN	73	S13E06	DIMARE DR	76	S15E26
DEER RD	74	S14E16	DINGHY CT	74	S13E12
DEERFIELD RD	21	N13W18	DIPLOMACY ROW	87	S22W06
DEERHURST DR	89	S18E12	DIPLOMAT CIR	7	N19W02
DEFIANCE AVE	88	S19W01	DIRECTORS ROW	86	S23W06
DEL RIO ST	72	S14W01	DISRAELI LN	87	S23W02
DELANEY ST	72	S10E02	DISTRIBUTION CT	91	S18E20
DELEGATES DR	102	S32W08	* DIVERSIFIED WAY	23	N09W06
DELHI ST	37	N03W14	DIVIDEND DR	87	S23W06
DELIA AVE	88	S21E04	DIVOT CT	21	N08W18

Street Map and Index

Orange County and Other Municipalities
July 31, 2013

<u>Street Name</u>	<u>Page</u>	<u>Mapsheet</u>	<u>Street Name</u>	<u>Page</u>	<u>Mapsheet</u>
DIXIE BELLE DR	58	S08E16	* DUGAN WAY	85	S20W14
DOANE ST	86	S19W10	DUMONT ST	88	S20E02
DOBSON ST	38	N01W12	DUNBLANE DR	26	N13E14
* DOCK DR	141	S42E34	DUNCAN WAY	51	S01W26
DOCTOR LOVE RD	6	N22W10	DUNDEE DR	26	N15E14
DOGWOOD DR	43	S01E18	DUNHURST LN	51	S09W28
S DOLLINS AVE	87	S18W06	DUNKELD AVE	75	S15E22
DOLOMITE ST	71	S11W06	DUNNETT CT	86	S21W12
DOLORES DR	37	N06W16	DUNRAVEN DR	26	N12E14
DONEGAL DR	83	S23W30	DUNWOODIE BLVD	71	S12W06
DONNA DR	26	N10E12	DUNWOODIE ST	71	S12W06
DONOVAN ST	21	N14W16	DUO LAKES DR	7	N23W06
* DOO DA LN	72	S10E02	DUPREE AVE	57	S06E10
DOOLAN CT	21	N14W18	DURANGO CT	88	S22W01
DOOLITTLE ST	72	S12W01	DUROCK CT	43	N07E18
DORENA DR	70	S16W08	DUSKIN AVE	71	S18W04
DORIAN AVE	73	S17E10	DUVAL AVE	75	S15E22
DORRIS DR	43	N07E22	EADY RD	43	N01E20
DORSCHER RD	36	N01W24	EAGLE CREEK CENTER BLVD	141	S49E32
DOSS AVE	87	S21W02	EAGLE FEATHER DR	76	S14E28
DOT LN	103	S27W06	EAKER DR	59	S05E22
DOUBLETRACE LN	83	S21W26	EAST END AVE	25	N08E08
DOUGAL CT	86	S21W12	EAST WINTER PARK RD	25	N08E08
DOUGLAS AVE	24	N15E06	EASTER ST	89	S22E06
DOVER ST	37	N01W16	EASTERN PKWY	25	N08E08
DOWD AVE	23	N12W02	EASTOVER DR	26	N11E14
DOWDEN RD	105	S31E08	EBANS BEND	43	N03E22
DOWDY CT	83	S19W26	S ECONLOCKHATCHEE TRL	77	S11E30
DOWNEY CT	76	S13E24	EDGE O GROVE CIR	83	S20W28
* DOWNING ST	70	S15W08	EDGE O WOODS CT	83	S20W30
DR PHILLIPS BLVD	67	S14W26	EDGEBROOK DR	85	S20W12
DRENNEN RD	72	S11W01	EDGEFIELD LN	75	S15E20
DREXEL AVE	5	N15W18	* EDGELAKE DR	76	S17E24
DREYFUSHIRE BLVD	76	S10E24	EDGEMOOR AVE	37	N01W16
DRISCOLL CT	89	S18E10	EDGEWATER DR	5	N12W02
DRIVE BUICK AVE	38	N04W12	EDGEWATER COMMERCE PKWY	6	N21W12
DRIVER AVE	24	N14E01	EDGEWATER SHORES CT	5	N22W14
DRUMMOND LN	5	N21W14	EDGEWOOD RANCH RD	51	S01W26
DUBAN AVE	73	S17E10	EDGEWORTH DR	83	S20W24
DUBLIN ST	74	S10E12	S EDINBURGH DR	26	N15E14
DUCHESS DR	55	S07W06	EDLAND DR	57	S06E10
DUCK CT	76	S12E24	EDLINGHAM CT	89	S18E10
DUDLEY ST	38	N01W12	EDMEE CIR	75	S17E18

Street Map and Index

Orange County and Other Municipalities
July 31, 2013

<u>Street Name</u>	<u>Page</u>	<u>Mapsheet</u>	<u>Street Name</u>	<u>Page</u>	<u>Mapsheet</u>
EDMONDSON LN	67	S14W28	EMPEROR DR	86	S21W08
EDNA ST	38	N02W10	EMU CT	76	S12E24
EGAN DR	43	S02E22	EMU DR	76	S13E24
EGGLESTON AVE	7	N17W06	ENDMERE CT	67	S13W30
EIFFEL DR	21	N10W14	ENGLEWOOD RD	25	N11E08
* EL PRIMO WAY	21	N12W18	ENGLISH OAK CT	43	N02E20
EL REY RD	38	N04W12	* ENID CT	37	N01W18
* EL SEGUNDO WAY	21	N12W18	ENKA AVE	52	S02W22
* EL TRIO WAY	21	N12W18	ENKA WAY	36	N05W22
ELDERBERRY DR	85	S21W12	EQUITY ROW	102	S27W12
ELDERWOOD CT	21	N10W16	ERIC CT	76	S13E26
ELDERWOOD LN	21	N10W16	ERIN RD	57	S09E08
ELDRIDGE ST	42	N04E14	ERLEEN PL	37	N07W16
ELI ST	7	N16W02	ERMINE ST	6	N21W10
ELINORE DR	37	N06W18	ERSKINE DR	78	S11E38
ELIOTTI ST	126	S36E40	ESCAMBIA AVE	91	S20E24
ELITE DR	76	S15E26	* ESPANA LN	6	N16W08
* ELIZABETHAN DR	75	S11E18	* ESPLANADE PARK CIR	71	S16W06
ELIZABETHS WALK	25	N11E10	ESSEX PL	57	S07E06
ELKMONT RD	21	N08W16	ESSEX RD	25	N12E06
ELLEN DR	73	S11E10	* ESTANCIA DR	75	S11E18
ELLIS AVE	53	S02W14	* ESTELLA WAY	85	S20W14
* ELLIS DR	7	N16W04	E ESTHER ST	57	S07E06
ELLMAN ST	23	N10W06	ESTILL CT	7	N16W04
ELM RIDGE CT	21	N08W18	ETHANS GLENN AVE	74	S16E14
ELMCREST CT	7	N17W04	ETON ST	88	S18E02
ELMHURST CIR	6	N22W08	EUBANKS AVE	73	S13E10
ELMO DR	38	N05W10	EUNICE AVE	22	N11W10
ELMSTONE CIR	92	S19E24	EUSTON RD	7	N16W02
ELOISE ST	73	S12E06	EVANDER DR	74	S14E14
ELON DR	5	N16W18	EVANGELINE AVE	87	S24W02
ELSA ST	57	S06E10	EVANSTON ST	38	N03W12
ELSEE DR	76	S13E26	EVERLEIGH CT	84	S21W24
ELSTON LN	54	S04W12	EXCHANGE DR	86	S23W08
ELSWORTH CT	84	S20W24	* EXHIBIT DR	100	S32W22
ELVARUMA AVE	87	S25W06	EXPOSITION AVE	6	N19W08
EMBASSY ST	88	S18E04	FABER DR	43	S02E22
EMERALDA CT	21	N08W18	FAIR OAK CT	21	N11W18
EMERALDA DR	21	N08W18	FAIR OAK ST	21	N11W18
EMERALDA RD	21	N03W18	E FAIRBANKS AVE	25	N15E08
* EMERSON LAKE BLVD	141	S47E34	W FAIRBANKS AVE	7	N14E01
EMERYWOOD LN	73	S12E10	FAIRFAX AVE	25	N13E06
EMMA ST	56	S08E04	FAIRHAVEN WAY	78	S10E36

* Denotes Private Streets

Street Map and Index

Orange County and Other Municipalities
July 31, 2013

<u>Street Name</u>	<u>Page</u>	<u>Mapsheet</u>	<u>Street Name</u>	<u>Page</u>	<u>Mapsheet</u>
FAIRLANE AVE	88	S20E02	FIELDVIEW CT	67	S17W30
FAIRLAWN DR	85	S20W14	FIFESHIRE DR	26	N13E16
FAIRMONT ST	38	N02W12	FIGWOOD LN	21	N10W16
FAIRVIEW AVE	7	N15E04	E FILLMORE AVE	88	S20E02
FAIRVIEW SHORES DR	6	N16W06	W FILLMORE AVE	88	S20W01
* FAIRVIEW VISTA PT	23	N13W06	* FINCASTLE WAY	76	S13E24
FAIRVILLA RD	38	N02W12	FIR DR	21	N15W18
* FAIRWOOD WAY	21	N10W18	FIREBIRD DR	6	N23W10
* FALCON MOSS LN	125	S36E34	FIREFOX COVE	51	S02W28
* FALCON PARC BLVD	125	S36E34	FIRESIDE CT	86	S19W08
* FALCON PINE DR	77	S12E34	FIREWATER CT	76	S14E28
FALKIRK PL	26	N14E12	FIRWOOD CT	36	N06W24
FALLWOOD CIR	74	S16E12	FISHER ST	52	S03W24
FALMOUTH DR	74	S17E16	* FITNESS CIR	71	S16W06
FARINGTON CT	84	S20W24	FITZTOOTH DR	26	N14E16
FARLEY ST	67	S15W30	FITZWALTER DR	26	N13E16
FARRELL LN	74	S14E12	* FIVE FLAGS BLVD	75	S11E18
FARWELL AVE	43	N05E20	FLAGAN AVE	73	S12E10
FAWN RIDGE RD	67	S14W24	FLAGG ST	74	S15E12
FAWNWAY CT	67	S17W30	FLAGLER DR	88	S23W01
FAWSETT RD	25	N10E08	FLAME ST	43	N02E22
E FAWSETT RD	25	N10E08	FLANDERS WAY	59	S02E22
W FAWSETT RD	25	N09E08	FLATWOOD LN	76	S15E28
FAYETTE ST	6	N20W08	FLECK AVE	23	N15W04
FAYWOOD CT	67	S17W30	* FLINTSHIRE ST	71	S11W06
FELTON CT	78	S11E38	FLORADELL PL	21	N08W16
* FENWICK COVE LN	83	S24W28	FLORALWOOD CT	74	S15E12
FERDINAND DR	21	N08W18	FLORENCE AVE	54	S04W12
FERGUSON DR	38	N01W10	FLORENE DR	73	S11E06
S FERN CREEK AVE	57	S06E06	FLORI LN	5	N16W20
FERNDELL RD	37	N04W18	FLORIDA MALL AVE	103	S26W04
FERNHILL CT	21	N13W18	* FLORIDA ROCK RD	104	S29E02
FERNHILL DR	21	N13W20	FLORIDAS TURNPIKE N	51	S05W32
FERNHILL RD	21	N13W18	FLORIDAS TURNPIKE S	51	S05W32
FERNWICKE CT	67	S17W30	FLOWER QUEEN CT	43	N02E22
FERRAND DR	37	N05W16	* FLOWERDALE AVE	43	N07E22
FERRARA AVE	85	S23W16	* FLOWERING COTTONWOOD RD	126	S36E38
FETROW AVE	74	S16E14	FLOWERTREE RD	89	S25E08
FETROW DR	74	S15E14	FONTAINEBLEAU DR	21	N10W14
FETTE WAY	51	S05W30	FORCE FOUR PKWY	88	S18E02
FIELDCREST CT	86	S19W08	FOREST AVE	25	N12E08
FIELDING CT	57	S09E08	FOREST ST	73	S11E06
FIELDSTONE CT	86	S19W08	FOREST CITY RD	6	N20W08

Street Map and Index

Orange County and Other Municipalities
July 31, 2013

<u>Street Name</u>	<u>Page</u>	<u>Mapsheet</u>	<u>Street Name</u>	<u>Page</u>	<u>Mapsheet</u>
* FOREST CITY TER	6	N20W08	FRANCONIA DR	89	S21E10
FORESTDALE DR	21	N13W18	* FRANK HUBBARD RD	51	S06W26
FORESTER AVE	87	S24W02	FRED ST	37	N02W16
FORESTWOOD CT	68	S12W24	FREDONIA PL	52	S03W24
FORFARSHIRE DR	26	N13E16	FREDRICA DR	58	S08E16
FORMBY DR	74	S14E14	FREEPORT CT	36	N07W20
FORMOSA AVE	24	N12E02	FREEPORT ST	36	N07W20
FORREST RD	25	N09E08	FRENCH AVE	25	N14E08
FORREST BROOK LN	83	S23W28	FRENCH OAK DR	67	S12W28
FORREST PARK DR	21	N11W18	FRIAR RD	26	N13E16
FORRESTAL AVE	72	S12W01	FRIENDLY AVE	22	N12W08
* FORRESTAL PL	72	S12W01	FRISCO CIR	21	N09W14
N FORSYTH RD	43	N02E20	FRONTAGE RD	100	S26W22
S FORSYTH RD	43	N01E22	* FRONTIER DR	87	S18W04
FORSYTH COMMERCE RD	43		* FRONTIER LN	87	S19W02
FORSYTH OAK CT	43	N02E20	FRUITWOOD CT	36	N07W24
FORT APACHE CT	76	S16E26	FULMER RD	89	S24E06
FORT BRAVO CT	76	S16E26	FULTON CT	51	S05W28
FORT CLINCH AVE	76	S16E26	FUREY DR	59	S05E22
* FORT DESOTO ST	76	S16E24	FUTURES DR	102	
FORT DODGE ST	76	S16E26	* GABEL WAY	86	S21W10
* FORT JACKSON AVE	76	S16E24	GALAXY WAY	67	S15W30
FORT JEFFERSON BLVD	76	S15E24	* GALLIHER CIR	23	N15W04
FORT KEITH WAY	76	S17E28	GALLO CT	6	N23W10
FORT KNOX CT	76	S16E26	GALSWORTHY AVE	87	S24W02
FORT LEE CT	76	S16E24	GAMBIER CT	70	S17W08
FORT MCHENRY CT	76	S16E24	GAME TRAIL CT	76	S12E28
FORT SHEA AVE	76	S17E26	* GAMMA DR	6	N23W08
* FORT STEVENS ST	76	S16E24	GANDER AVE	76	S13E24
FORT SUMTER DR	76	S16E24	GANDER CT	76	S12E24
FORT THOMAS WAY	76	S16E24	GANTRY LN	36	N05W24
FORT WAYNE CT	76	S16E26	GARDEN DR	24	N12E04
FORT WILLIAM CT	76	S16E24	GARDENIA AVE	70	S10W10
FORTUNELLA DR	76	S15E26	GARMOUTH AVE	86	S21W12
FOSGATE DR	25	N10E10	GARWOOD DR	59	S05E22
* FOUNDATION ST	77	S10E32	GASPARILLA AVE	74	S15E14
FOX HOLLOW DR	76	S12E28	* GASWORTH PT	142	S48E36
FOXCHASE DR	74	S15E14	* GATEHOUSE CIR	43	N06E22
FOXSHIRE CT	67	S17W30	* GATESHEAD CIR	59	S06E22
* FOXWORTH CIR	83	S23W28	GATEWOOD DR	74	S12E12
* FOXWORTH CT	83	S23W28	GATLIN AVE	72	S13E04
FOY ST	88	S18E04	* GATLIN AVE	73	S13E08
FRANCIS AVE	57	S05E06	GATLIN GROVE DR	74	S14E12

Street Map and Index

Orange County and Other Municipalities
July 31, 2013

<u>Street Name</u>	<u>Page</u>	<u>Mapsheet</u>	<u>Street Name</u>	<u>Page</u>	<u>Mapsheet</u>
GATLIN OAKS LN	73	S13E06	GLEN VILLAGE CT	75	S13E22
GATLIN PLACE CIR	74	S12E14	GLENCOE AVE	25	N12E08
GATLIN RIDGE DR	74	S13E14	GLENCOE RD	25	N10E08
GATLIN WAY DR	74	S13E14	GLENDALE RD	37	N07W18
GATLIN WOODS DR	74	S13E14	GLENDALE ST	42	N05E16
* GATOR DR	26	N09E16	GLENDORA AVE	58	S09E12
GAUCHO WAY	5	N21W16	GLENEAGLE RD	21	N07W18
* GAVIN CT	67	S10W30	GLENRIDGE WAY	25	N11E08
GAYLORD ST	67	S15W30	GLENROSE RD	88	S22E02
GEIGEL AVE	73	S12E06	GODDARD AVE	7	N16W06
GEIGEL CT	73	S12E06	GOINS RD	6	N22W14
GEM ST	88	S18E02	* GOLDEN ACRES CIR	92	S25E26
GEM MARY CT	72	S13E04	* GOLDEN BEAR CT	86	S19W10
* GEM OAKS TER	72	S13E04	GOLDEN GLEN CT	83	S19W28
GENE ST	24	N14E02	GOLDEN GLENN CT	43	N05E22
GENERAL REES AVE	25	N08E10	GOLDEN GLENN DR	43	N05E22
GENIUS DR	25	N14E10	* GOLDEN NUGGET DR	75	S15E20
GENOA LN	26	N08E16	GOLDEN SANDS DR	83	S19W28
GENTIAN ST	91	S21E24	GOLDEN SKY LN	103	S26W04
GEORGE AVE	57	S06E06	GOLDEN SUNSHINE CIR	43	N04E18
GEORGIANA ST	38	N01W08	* GOLDENPOINTE BLVD	43	N04E22
GERBER CT	21	N10W16	N GOLDENROD RD	43	N02E22
GERMAINE DR	26	N11E12	S GOLDENROD RD	43	N01E24
GHENT CT	78	S11E38	GOLDLEAF ST	51	S03W28
* GIANT OAK LN	6	N22W12	N GOLDWYN AVE	38	N01W10
GIBRALTAR RD	75	S14E20	GOLF CLUB PKWY	21	N08W16
GIBSON DR	88	S21E04	GOLF GLEN CT	21	N08W18
* GIL WAY	85	S20W14	GOLF VISTA CT	21	N08W18
GILBERT RD	26	N13E16	GOLFSIDE DR	26	N10E16
GILLS DR	103	S28W01	GONDOLA DR	88	S22E06
GILPIN WAY	74	S15E12	GOODLAND ST	37	N02W16
GILSOM CT	51	S08W26	GOODMAN RD	104	S28W01
GINGER AVE	53	S02W18	GOOSE CT	76	S12E24
GLADES AVE	88	S23W01	* GOOSTRY PT	142	S48E36
GLADIN CT	83	S22W30	GOPHER LN	76	S15E28
* GLADSTONE AVE	73	S10E08	W GORE ST	53	S04W12
GLASGOW AVE	68	S16W24	GOTHA RD	51	S04W32
GLASGOW CIR	68	S16W24	GOVERN BLVD	75	S11E24
GLEN ABBEY CIR	83	S25W28	GOVERNORS AVE	37	N04W18
GLEN BARR AVE	86	S20W12	GOWEN ST	57	S08E06
GLEN GROVE LN	72	S14W01	GRACE RD	67	S17W24
GLEN LAKE LN	21	N08W18	GRAMONT AVE	73	S17E08
GLEN VIEW CT	83	S24W30	GRAN LAC AVE	73	S17E08

Street Map and Index

Orange County and Other Municipalities
July 31, 2013

<u>Street Name</u>	<u>Page</u>	<u>Mapsheet</u>	<u>Street Name</u>	<u>Page</u>	<u>Mapsheet</u>
GRANADA BLVD	83	S26W30	GREVILLEA DR	76	S14E24
GRANADA DR	24	N15E01	GREY OAK CT	87	S20W02
GRAND ST	55	S05W04	GRIER AVE	23	N15W04
GRAND BANK LN	78	S11E40	GRIMM AVE	5	N23W14
GRAND CANYON DR	5	N21W18	GRINNELL TER	26	N15E12
GRAND CAYMAN CT	52	S03W24	GROSS CT	7	N20W04
GRAND COULEE RD	5	N21W18	GROUSE CT	25	N10E08
GRAND JUNCTION BLVD	36	N01W22	GROVE AVE	24	N15E04
GRAND RIVER DR	5	N21W18	GROVE TER	25	N16E10
GRAND TETON RD	5	N21W18	GROVE CROSSINGS BLVD	70	S16W10
* GRANDE POINTE BLVD	71	S14W06	GROVELAND AVE	57	S05E06
GRANDEE DR	76	S16E28	GROVEMONT PL	21	N08W16
GRANDVIEW DR	21	N14W18	GROVER AVE	24	N12E04
GRANGE CT	73	S11E10	GROWER LN	87	S23W02
E GRANT AVE	57	S07E06	GUARDSMEN ST	76	S10E24
GRANT BLVD	23	N12W04	GULF DR	57	S09E08
E GRANT ST	56	S07E04	GULFSTREAM BAY CT	75	S17E20
W GRANT ST	55	S07W06	GUMWOOD CT	36	N06W24
GRANTHAM CT	51	S08W26	* GUN CAY AVE	92	S18E24
GRAPELAND TRL	43	N02E22	GUNN RD	26	N12E14
GRAY AVE	26	N10E12	GUNNELL CT	88	S22W01
GREAT COVE DR	83	S18W30	GUSTEN PL	57	S09E10
GREAT FALLS WAY	138	S47E12	GUSTY LN	6	N21W10
* GREAT OAKS LN	73	S12E08	GWYNNE AVE	5	N20W14
GREEN BAY CT	83	S20W28	GYPSY LN	42	N04E16
GREEN GLEN CT	72	S14W01	HACIENDA CT	37	N05W18
* GREEN PINE CT	84	S19W24	HAGAN AVE	67	S15W30
* GREEN POCKET LN	70	S12W08	HAGER WAY	59	S03E22
* GREEN TURTLE AVE	92	S19E26	HAINES CIR	75	S17E18
GREENE DR	26	N12E16	* HALKYN PT	142	S47E36
GREENFIELD AVE	21	N11W18	HALL AVE	26	N15E12
GREENGROVE CT	83	S20W26	HALL LN	71	S16W04
GREENMOUNT RD	73	S10E06	HALLIDAY LN	5	N21W14
GREENS AVE	24	N14E01	S HALLIE DR	36	N02W20
GREENS END ST	7	N20W02	HALSEY CT	72	S13W01
GREENSIDE CT	67	S17W30	HALSEY ST	72	S13W01
GREENVIEW CIR	21	N09W18	HAMBLETON AVE	6	N19W08
GREENVILLE CT	84	S21W24	HAMLETT LN	87	S23W02
GREENWAY DR	68	S15W24	HAMMERLIN AVE	25	N08E08
* GREGG RD	59	S07E22	HAMPDEN PL	25	N12E08
GRENADIER DR	43	N04E20	HAND BLVD	57	S04E06
GRENOBLE DR	76	S15E26	HANNIBAL SQ E	25	N15E06
GRETAGREEN CT	51	S08W26	HANNIBAL SQ W	25	N15E06

Street Map and Index

Orange County and Other Municipalities
July 31, 2013

<u>Street Name</u>	<u>Page</u>	<u>Mapsheet</u>	<u>Street Name</u>	<u>Page</u>	<u>Mapsheet</u>
HANSEL AVE	72	S17E02	S HASTINGS ST	37	S01W18
* HANSEL CT	88	S22E04	HASTINGS TER	36	N07W20
HANSON PKWY	76	S10E24	HATCHER CIR	120	S41W01
HAPPY LN	155	S50E18	* HATHERTON CIR	142	S46E36
HAPPY HOLLOW LN	120	S41E04	* HATTERAS RD	76	S17E24
HARBOR BEND CIR	92	S19E24	* HATTON CIR	141	S47E34
* HARBOR CHASE CIR	86	S18W12	HAVASU DR	76	S11E28
HARBOR HEIGHTS CIR	36	S01W24	HAVELOCK ST	120	S41W01
HARBOR HEIGHTS DR	36	S01W24	HAVERILL DR	72	S16E02
HARBOR LAKE DR	92	S19E24	HAVERSTRAW AVE	74	S10E12
HARBOR POINT BLVD	36	S01W24	HAWAIIAN CT	100	S33W20
HARBOUR DR	73	S13E08	HAWFORD CIR	90	S18E12
* HARBOUR GARDENS CT	72	S14E02	HAWKES AVE	87	S24W02
HARBOUR ISLAND RD	72	S15E04	HAWTHORNE ST	73	S10E08
* HARBOUR OAKS POINTE DR	72	S16E02	HAZELHURST AVE	22	N12W06
HARBOUR TOWN CT	83	S23W30	* HAZENRIDGE WAY	77	S12E34
HARCOURT AVE	85	S18W12	HEAD AVE	37	N03W16
E HARDING ST	57	S07E06	HEADLEE DR	75	S17E18
HARDROCK CIR	83	S19W30	HEARTHSTONE WAY	86	S19W08
HARGRAVE ST	42	N04E12	HEATH DR	74	S14E14
HARLAND PARK DR	25	N11E10	HEATHCOTE DR	77	S13E34
HARLIE ST	83	S23W26	HEATHER CT	71	S12W06
HARMON AVE	24	N12E02	HEATHER RD	43	N04E20
HARMONY LN	74	S11E12	HEATHERINGTON RD	22	N13W10
HAROLD AVE	24	N14E02	* HECTOR CT	75	S12E20
HAROLD ST	7	N16W04	HEDGE CT	72	S16E02
HARPER ST	24	N15E04	HEMING WAY	78	S10E40
HARRIET DR	57	S09E10	HENBURY ST	141	S50E34
HARRINGTON DR	36	N07W20	HENDERSON DR	57	S06E06
HARROW AVE	88	S19E02	HENKEL CIR	25	N15E10
HARROWGATE LN	67	S13W30	HENLEY RD	71	S11W06
N HART BLVD	36	N01W22	HENRICH DR	36	N07W22
S HART BLVD	36	S01W22	HENRY BALCH CT	7	N20W04
* HART BRANCH CIR	126	S39E38	HENRY BALCH DR	7	N20W04
HARTFORD PL	21	N08W16	HENTON LN	54	S04W10
HARTLAND CT	78	S10E36	* HERITAGE PLACE LN	71	S17W06
HARTWIG CT	120	S40W01	HERMAN AVE	42	N04E14
HARVEY ST	88	S23E04	HERNANDES CT	37	N07W16
W HARWOOD AVE	36	N02W20	HERNANDES DR	21	N07W16
HASKELL AVE	42	N05E16	* HERON POINTE DR	126	S36E38
HASTINGS CIR	36	N07W20	HERRICK PL	36	N05W20
HASTINGS CT	36	N06W20	HERRINGRIDGE DR	74	S12E14
N HASTINGS ST	36	N01W20	HERSHEY WAY	59	S07E22

Street Map and Index

Orange County and Other Municipalities
July 31, 2013

<u>Street Name</u>	<u>Page</u>	<u>Mapsheet</u>	<u>Street Name</u>	<u>Page</u>	<u>Mapsheet</u>
* HESWALL RUN	141	S47E34	HOLDEN AVE	70	S14E02
HEWETT DR	43	N03E18	HOLDEN RIDGE AVE	71	S14W02
HIALEAH DR	36	N05W20	HOLIDAY PL	92	S21E24
HIALEAH ST	36	N06W20	HOLLAND DR	77	S10E34
N HIAWASSEE RD	36	N01W24	HOLLIS DR	59	S04E22
S HIAWASSEE RD	36	S01W22	HOLLOW OAK RD	21	N12W18
* HIAWASSEE OVERLOOK DR	52	S03W24	HOLLOW RIDGE CIR	75	S10E22
HIBISCUS RD	43	N02E18	HOLLY BAY WAY	76	S17E28
HICKORYWOOD LN	36	N06W22	HOLLY OAK CT	67	S17W26
HIDALGO DR	73	S10E10	HOLLYBERRY DR	74	S16E16
HIDDEN CYPRESS DR	76	S16E24	HOLLYHOCK CT	89	S18E10
HIDDEN DALE AVE	83	S20W30	* HOLSTER WAY	75	S15E20
* HIDDEN DUNES LN	126	S39E36	HOLT AVE	24	N14E06
HIDDEN HOLLOW DR	59	S09E22	HOLTS GROVE CIR	26	N15E12
* HIDDEN IVY CT	83	S19W26	* HOME FOLKS DR	37	N04W16
HIDDEN OAK CT	7	N17W04	HOMELAND ST	57	S08E06
HIDDEN SPRINGS BLVD	67	S14W26	HOMESTEAD RD	21	N10W16
HIDDEN TRAIL RD	155	S50E22	HOMETTE CT	75	S15E22
HIDDEN VALLEY CT	83	S20W30	HOMEWOOD DR	89	S22E06
HIGH ST	42	N04E14	HONDO WAY	5	N21W16
* HIGH PINE RD	83	S25W28	HONEY LN	87	S25W06
HIGHLAND RD	25	N12E08	HONEY GIRL LN	71	S12W04
HIGHNESS CT	7	N20W06	* HONEYCOMB ST	59	S08E22
HIGHRIDGE CT	71	S14W02	HONEYSUCKLE LN	89	S18E10
HIGHWAY PL	72	S11E02	HONOUR RD	71	S15W06
HILL O SANDS CT	83	S20W30	HOPE CIR	37	N01W16
HILL TOP RD	6	N21W12	HOPESPRING DR	76	S16E28
HILLCREST AVE	25	N12E08	* HOPI DR	70	S10W08
HILLCREST TER	6	N24W10	HORGEN AVE	75	S15E22
HILLVIEW LN	67	S16W30	HORIZON CT	88	S22E04
HILLWOOD DR	85	S21W14	* HORSE FERRY RD	51	S09W28
HILMER CT	57	S08E08	* HORSE SHOE CT	75	S15E20
* HILO ST	75	S14E22	* HORSE SHOE BEND	75	S15E20
* HILTON HEAD DR	86	S18W10	HOUR GLASS DR	57	S06E06
HINCKLEY RD	36	N06W22	HOWARD DR	25	N08E10
HINDMAN DR	74	S11E14	* HOWICK ST	67	S10W30
HINSON ST	83	S25W26	HUCKLEBERRY AVE	83	S19W30
HISPANIA AVE	89	S25E08	HUDSON CT	36	N06W20
* HITCHING POST LN	75	S15E20	N HUDSON ST	36	N01W20
HITES CT	36	N07W22	S HUDSON ST	36	S01W20
HOENSTINE AVE	105	S31E06	HUDSON TER	36	N06W20
HOFFNER AVE	73	S16E06	HUGGINS ST	21	N09W20
* HOG SNAPPER LN	92	S18E26	HULL CIR	57	S06E06

Street Map and Index

Orange County and Other Municipalities
July 31, 2013

<u>Street Name</u>	<u>Page</u>	<u>Mapsheet</u>	<u>Street Name</u>	<u>Page</u>	<u>Mapsheet</u>
HUNGERFORD BLVD	7	N21W04	S INTERLACHEN AVE	25	N15E08
* HUNT VILLA CIR	89	S22E08	INTERLAKEN RD	23	N11W06
HUNTER AVE	23	N13W04	* INTERLUDE LN	120	S41E02
HUNTERDON CT	51	S09W26	INTERMODAL WAY	120	S37E02
HUNTERDON DR	51	S09W26	INTERNATIONAL DR	84	S24W22
HUNTING BOW CT	76	S13E28	INVERNESS CT	72	S11E04
HUNTINGTON AVE	25	N14E06	INVESTORS ROW	102	S33W08
HUNTINGTON CT	25	N14E06	INWOOD LANDING CT	74	S13E12
* HUNTINGTON GREEN CT	70	S15W08	INWOOD LANDING DR	74	S13E12
HUNTLEIGH PT	51	S09W30	IONA AVE	52	S02W20
HUPPEL AVE	53	S02W14	IRENE ST	38	N02W12
HURD AVE	74	S11E14	IRIS CT	43	S01E18
HUTCHINSON MORLEY RD	67	S12W28	IRON OAK DR	87	S21W02
HYACINTH DR	51	S03W26	IRONSTONE CIR	74	S14E12
I-4 E	7	N13E01	IRONWOOD DR	36	N06W24
I-4 W	7	N13E01	IRVING AVE	7	N17W06
IAN ST	77	S11E34	IRWIN ST	42	N05E16
IBERIS LN	76	S14E24	ISLAND DR	6	N22W12
IBIZAN CT	5	N20W18	ISLAND ST	89	S22E06
IBSEN AVE	87	S23W04	ISLAND PALM CIR	51	S05W30
ICET DR	76	S12E26	* ISLE VISTA AVE	89	S19E10
IDAHO AVE	88	S23E04	IVEL DR	73	S11E08
* IDLEWILD CT	21	N10W18	IVES AVE	57	S08E06
ILENE CT	72	S13W01	N IVEY LN	37	N01W14
* ILLIANA AVE	57	S09E06	S IVEY LN	37	S01W12
ILLIANA ST	57	S09E10	IVORY WAY	59	S03E22
E ILLIANA ST	56	S09E04	IVY CONOLEY DR	74	S14E14
ILLINGWORTH AVE	73	S11E08	J LAWSON BLVD	138	S47E10
ILLINOIS ST	24	N13E02	J R ST	70	S17W10
IMPERIAL AVE	7	N20W04	JACARANDA DR	76	S15E26
INCHON CT	37	N05W18	JACKSON AVE	24	N14E02
* INDEPENDENCE DR	83	S22W30	W JACKSON ST	37	S01W12
INDIALANTIC DR	21	N09W16	JACKWOOD CT	36	N07W22
INDIAN DR	89	S22E08	JADE CIR	89	S18E10
INDIAN GAP DR	74	S14E16	JAFFA CT	51	S02W26
INDIAN HILL RD	21	N13W18	JAFFA DR	51	S02W26
INDIAN MEADOW ST	83	S23W30	JAFFERY CT	51	S08W26
INDIAN WELLS CT	83	S25W28	JAFFERY DR	51	S08W26
INDIANA AVE	24	N13E02	* JALEEN AVE	6	N22W10
INDIANA ST	55	S05W04	JAMAICA LN	72	S16E02
* INDIGO BAY CIR	126	S39E38	JAMAICAN CT	100	S27W22
INGLENOOK LN	70	S11W08	JAMAJO BLVD	42	N04E14
INKWOOD CT	36	N07W24	* JAMESTOWN PARK	83	S22W30

Street Map and Index

Orange County and Other Municipalities
July 31, 2013

<u>Street Name</u>	<u>Page</u>	<u>Mapsheet</u>	<u>Street Name</u>	<u>Page</u>	<u>Mapsheet</u>
JAN DR	73	S10E10	JOURNAL AVE	5	N20W14
JANICE AVE	25	N08E08	JOURNEY CT	76	S17E28
JANIE CT	76	S12E26	JOYCE ST	88	S19E02
JANSEN ST	36	S01W22	JUDD WAY	59	S04E22
JAPONICA DR	43	N01E20	JUDGE RD	89	S21E10
* JASMINE FLOWER LN	126	S36E38	JUDY CT	72	S13W01
JASON ST	88	S20E02	JUDY ANN CT	21	N09W16
* JEAN DR	76	S17E26	JULIAN ST	24	N14E01
JEFFERSON PL	67	S16W28	JULIE LN	85	S19W14
W JEFFERSON ST	38	N01W10	JUNE ST	43	N06E18
JENNIE JEWEL DR	72	S11E02	JUNIUS AVE	88	S23W01
JENNIE JEWEL PL	72	S11E02	JUPITER CIR	37	N01W18
JENNINGS CT	36	N07W20	KADEL WAY	59	S04E22
JENNINGS RD	36	N07W20	* KAHA ST	75	S14E22
E JERSEY AVE	57	S08E06	KAHKWA CT	26	N11E16
JESSAMINE AVE	57	S06E08	* KAHO ST	75	S15E22
JESSAMINE LN	71	S14W01	* KAILUA LN	74	S18E16
JESSAMINE LAKE CT	71	S14W04	KALAMBA ST	43	N03E20
JESSICA CT	26	N11E12	* KALANI CIR	75	S15E22
JETPORT DR	104	S26E06	* KALANI CT	75	S15E22
JETSTREAM DR	120	S39E04	* KALANI ST	75	S15E22
JEWELL AVE	24	N12E02	E KALEY AVE	57	S06E06
JILL CT	26	N11E12	W KALEY AVE	55	S07W02
JIM GLENN DR	5	N19W16	E KALEY ST	57	S06E06
JINOUE AVE	73	S17E08	KANDRA CT	90	S20E12
JO DR	5	N20W14	* KAPPA CT	6	N23W08
JOAN PL	23	N15W04	KARA CT	83	S22W26
JOANNE DR	73	S11E10	KARDEN WAY	59	S05E22
* JODY WAY	85	S20W14	KARL LN	21	N09W16
JOEL CT	78	S10E38	KAROLINA AVE	24	N15E01
JOELINE CT	26	N11E12	KASBON LN	88	S22E04
N JOHN ST	36	N01W20	KASEY DR	43	N01E22
S JOHN ST	36	S01W20	* KASPER CT	57	S07E06
JOHN ALDEN WAY	36	N05W22	KASSIK CIR	120	S41W01
JOHN PAUL DR	6	N22W08	KATHERINE AVE	7	N21W04
JOHN WYCLIFFE BLVD	126	S37E42	KATHLEEN DR	6	N22W08
N JOHN YOUNG PKWY	22	N01W08	KATHY JO TER	21	N09W16
S JOHN YOUNG PKWY	38	S01W08	KATIE LN	73	S13E06
JON JON CT	75	S12E22	KAYENTA CT	76	S11E28
JON JON DR	75	S13E22	KEATS AVE	87	S23W02
JONATHAN MANOR DR	83	S25W32	KEEL CT	52	S02W24
JORDAN AVE	87	S23W02	* KEENELAND CIR	67	S14W30
JOSEPHINE ST	42	N05E14	KEITH PL	21	N09W16

Street Map and Index

Orange County and Other Municipalities
July 31, 2013

<u>Street Name</u>	<u>Page</u>	<u>Mapsheet</u>	<u>Street Name</u>	<u>Page</u>	<u>Mapsheet</u>
KELCHER CT	43	N04E22	* KINGS PASSAGE AVE	51	S10W28
KELLAND AVE	88	S23W01	KINGSBRIDGE DR	86	S18W10
S KELLER RD	7	N22W04	KINGSGATE DR	86	S18W12
KELLY PL	24	N13E04	KINGSLAND AVE	21	N08W16
KELSALL DR	141	S48E34	KINGSLEY AVE	72	S11W01
KELSEY ST	72	S12W01	KINGSPORTE PKWY	85	S22W14
KELVINGTON DR	6	N22W08	KINGSPORT DR	86	S18W10
KEMPSTON CT	74	S16E16	KINGSTON AVE	43	N06E18
KEMPSTON DR	74	S16E16	* KINGSTON CT	7	N21W06
KENDALE ST	88	S22W01	KINGSTOWN CT	78	S11E40
KENDON DR	37	N02W14	KINGSWOOD DR	7	N18W04
KENDRICK RD	23	N15W04	KINROSS ST	86	S21W12
KENMORE CIR	88	S18W01	KIPLING DR	38	N05W10
KENMORE LN	72	S17W01	KIPP PL	21	N10W16
KENNEDY AVE	74	S14E16	KIRBY SMITH RD	125	S39E34
E KENNEDY BLVD	7	N22W02	KIRK AVE	36	N03W20
W KENNEDY BLVD	6	N21W02	KIRK ST	36	N04W20
KENSINGTON DR	38	N04W10	N KIRKMAN RD	37	N01W18
* KENSINGTON PARK BLVD	67	S14W30	S KIRKMAN RD	37	S01W18
KENTUCKY AVE	24	N14E01	* KIRKWOOD ST	6	N22W10
* KEOTA DR	70	S10W08	KISSAM CT	73	S16E08
KEPNER ST	72	S17W01	KLINE ST	43	N04E18
KERRY DR	37	N02W14	N KLONDIKE AVE	37	N01W16
KERWOOD CIR	6	N22W08	S KLONDIKE AVE	37	S01W16
KETCH CT	36	S01W24	KNAVE DR	7	N20W06
KEVIN AVE	68	S17W24	KNOLLWOOD CIR	23	N11W06
KEW GARDENS LN	73	S11E10	S KNOWLES AVE	25	N15E08
KEYSTONE DR	56	S09E04	KOGER ST	74	S15E12
KEZAR CT	90	S21E12	KOPSIA DR	76	S14E24
KILDAIRE AVE	74	S10E12	KRAMER LN	57	S09E10
KILLARNEY DR	24	N15E02	KREIDT DR	36	N07W22
KILLIAN DR	76	S13E24	KRISTIN CT	36	N06W22
KILSHORE LN	24	N15E02	KRUEGER ST	72	S12W01
KILTY CT	86	S21W12	L B MCLEOD RD	54	S09W04
KIMBRACE PL	26	N14E14	LA CROIX AVE	73	S17E10
* KING GEORGE DR	67	S10W30	LA GRANGE AVE	37	N04W16
* KINGDOM RD	154	S50E18	LA JOLLA ST	36	N03W22
* KINGFISH ST	90	S18E12	LA JOYA CT	5	N17W18
KINGFISHER DR	57	S09E08	LA PALMA CT	75	S14E20
KINGS CT	7	N18W04	LA QUINTA DR	103	S28W04
E KINGS WAY	25	N11E08	LA VISTA RD	5	N16W18
W KINGS WAY	25	N11E08	LABELLE ST	88	S19E04
KINGS COVE CT	43	N04E18	LACON AVE	88	S18E04

Street Map and Index

Orange County and Other Municipalities
July 31, 2013

<u>Street Name</u>	<u>Page</u>	<u>Mapsheet</u>	<u>Street Name</u>	<u>Page</u>	<u>Mapsheet</u>
LACONA DR	88	S19E02	LAKE MARY DR	88	S19E02
LACONIA RD	36	N07W20	LAKE MARY JESS SHORES CT	88	S18E02
LAGO BELLA DR	126	S41E36	* LAKE MILLY DR	71	S15W02
LAGUNA ST	71	S11W02	LAKE NINA DR	5	N21W16
LAKE DR	89	S23E06	LAKE POINTE VILLAGE CIR	75	S13E18
LAKE ST	72	S11E02	* LAKE SANDY CIR	100	S32W24
LAKE ANDERSON AVE	73	S11E10	* LAKE SHADOW CIR	7	N23W06
* LAKE ATRIUMS CIR	71	S15W06	LAKE SHORE DR	25	N11E06
LAKE BALDWIN LN	42	N04E12	LAKE SPARLING RD	5	N19W20
LAKE BERRY DR	26	N12E12	LAKE SPIER DR	26	N10E12
LAKE BLANCHE DR	36	N05W20	E LAKE SUE AVE	25	N11E10
LAKE BREEZE DR	6	N15W10	W LAKE SUE AVE	25	N11E08
LAKE CANE DR	68	S17W22	LAKE SUE DR	25	N08E08
* LAKE CAY PL	101	S31W16	LAKE TYNER DR	71	S17W04
LAKE CHRISTIE DR	103	S28W06	LAKE UNDERHILL RD	43	S01E18
LAKE CONWAY DR	72	S16E02	LAKE WADE CT	56	S08E04
LAKE CONWAY SHORES DR	89	S18E10	* LAKE WHIPPOORWILL CT	141	S42E34
LAKE CONWAY WOODS BLVD	73	S15E10	LAKEMAR LN	73	S11E10
* LAKE DESTINY DR	7	N20W02	N LAKEMONT AVE	26	N15E12
N LAKE DESTINY RD	7	N24W02	S LAKEMONT AVE	26	N10E14
S LAKE DESTINY RD	7	N22W02	* LAKEMONT CIR	26	N12E12
LAKE ELLENOR DR	87	S20W06	* LAKEMONT CT	26	N12E12
LAKE FAIR LN	7	N16W02	LAKEN LN	23	N11W06
LAKE FLOY CIR	68	S16W24	LAKESIDE DR	25	N08E06
* LAKE FOUNTAIN DR	71	S15W06	LAKEVIEW AVE	24	N15E04
LAKE GATLIN RD	72	S14E02	LAKEVIEW DR	25	N13E08
LAKE GATLIN WOODS CT	72	S14E02	LAKEVIEW PL	67	S15W28
LAKE GEM CIR	72	S13E04	* LAKEWAY DR	70	S12W08
LAKE GEORGE COVE DR	74	S11E14	* LAKEWAY BRANCH DR	70	S12W06
* LAKE GLORIA BLVD	88	S25E02	LAKNER WAY	59	S06E22
* LAKE GLORIA SHORES BLVD	88	S22E02	LAMANN DR	38	N01W10
LAKE GROVE LN	73	S14E06	LAMAR ST	38	N01W12
* LAKE HARBOR CIR	88	S18E02	LAMB LN	22	N11W10
* LAKE HERITAGE CIR	71	S17W06	LAMBERTON BLVD	77	S10E34
LAKE HIAWASSEE DR	52	S03W24	* LANAI DR	90	S18E16
LAKE HOLDEN HILLS DR	71	S12W02	E LANCASTER RD	88	S21E02
LAKE JESSAMINE DR	71	S16W02	W LANCASTER RD	87	S22W01
LAKE LAWNE AVE	38	N05W10	N LANCELOT AVE	36	N01W22
LAKE LEGRO CT	51	S05W30	S LANCELOT AVE	36	S01W22
LAKE LOCKHART DR	5	N22W12	LANDGROVE CT	67	S14W28
LAKE LORINE DR	37	N06W18	LANDLUBBER ST	74	S13E12
LAKE MARGARET DR	72	S10E04	LANDO LN	72	S13E06
LAKE MARSHA DR	67	S17W24	LANDRACE LN	43	N07E18

Street Map and Index

Orange County and Other Municipalities
July 31, 2013

<u>Street Name</u>	<u>Page</u>	<u>Mapsheet</u>	<u>Street Name</u>	<u>Page</u>	<u>Mapsheet</u>
LANDSTAR BLVD	120	S40E02	LEE RD	6	N16W08
E LANDSTREET RD	104	S29E02	LEE ANN DR	5	N19W16
W LANDSTREET RD	102	S30W01	LEE LAN DR	88	S21W01
* LANE CIR	55	S09W04	LEE VISTA BLVD	92	S21E26
LANESBORO CT	78	S10E36	LEEWARD WAY	72	S16E02
LANGFORD WAY	59	S04E22	LEEWAY AVE	7	N20W04
LANGHOLM DR	26	N13E12	LEEWAY CT	7	N20W04
LANGHURST CT	67	S11W28	* LEGACY OAKS DR	71	S14W02
LANGLEY CIR	51	S08W28	LEHIGH AVE	42	N05E16
LANGLEY PARK CT	51	S09W26	LEIGH AVE	23	N14W02
LANIER CT	26	N11E14	LEIGHTON WAY	59	S07E22
LANSMERE LN	67	S13W30	LEISURE DR	36	N08W20
LANTANA DR	43	N01E18	LEITH AVE	24	N12E04
LANTRY CT	7	N16W04	LEJEUNE DR	21	N14W18
LARCH LN	43	N01E22	LEMANS DR	5	N16W18
LARGO DR	71	S17W04	* LEMON TREE LN	70	S12W06
LARUE AVE	88	S18E02	LEMONWOOD CT	36	N07W22
* LAS FLORES WAY	23	N14W04	LENOX BLVD	53	S04W12
LASO CT	76	S12E26	LEODA ST	36	N01W20
LASO WAY	76	S12E26	LEOLA LN	74	S15E14
LASSEK DR	57	S08E08	* LEON CIR	6	N21W10
LATE CT	70	S17W10	LEONARD CT	37	N01W18
* LATREC AVE	100	S29W24	LEPRECHAUN CT	21	N13W16
* LAUDEEN WAY	76	S13E24	LEPRECHAUN WAY	21	N13W16
LAUREL RD	25	N11E08	LESLIE DR	73	S11E08
LAUREL OAK CT	87	S20W02	LESLYN CT	72	S13E04
LAUREL TREE DR	83	S19W28	LETHBRIDGE DR	77	S12E34
LAURELTON HALL LN	25	N11E10	LEVALLY CT	83	S22W32
LAUREN CT	36	N07W22	* LEXINGTON PARK	83	S22W30
LAVAL DR	72	S17E02	LEXINGTON VIEW LN	51	S03W28
LAVENDER CT	43	S01E22	LIANNA DR	76	S12E26
LAVON WAY	37	N06W18	LIBERTY GARDEN CT	67	S17W28
LAWNDALE RD	36	N06W18	LIGONIER CT	83	S24W28
LAWNE VILLA CT	21	N09W14	LIGUSTRUM WAY	85	S18W12
LAWNVIEW DR	74	S17E16	LILA DR	73	S11E08
LAWRENCE ST	38	N01W08	LILAC DR	43	N02E18
LAWYER CT	36	N07W22	LILLIAN DR	72	S12E02
LAXTON ST	120	S40E06	LILLIAN HALL LN	74	S14E14
LAYTON DR	26	N12E14	LILWILL AVE	87	S25W06
LAZY OAKS LN	71	S15W02	* LIMELIGHT CIR	70	S16W08
LE HAVRE BLVD	21	N09W14	LIMEWOOD LN	36	N06W22
LEAR ST	88	S23W01	LIMING AVE	5	N17W16
S LEE AVE	55	S06W02	LINARIA DR	76	S14E24

Street Map and Index

Orange County and Other Municipalities
July 31, 2013

<u>Street Name</u>	<u>Page</u>	<u>Mapsheet</u>	<u>Street Name</u>	<u>Page</u>	<u>Mapsheet</u>
LINCOLN AVE	67	S14W28	* LOS AMIGOS DR	76	S10E26
LINCOLN BLVD	7	N22W02	LOST COVE CT	83	S25W30
LINDA LN	43	N06E20	LOST COVE DR	83	S25W30
N LINDEN DR	43	N02E18	LOTUS AVE	86	S18W08
S LINDEN DR	43	N01E18	LOUVRE AVE	73	S17E10
LINDENWOOD LN	26	N11E14	LOVELY LN	6	N23W06
LINGO LN	75	S13E20	LOWRIE AVE	55	S05W06
LINK AVE	38	N01W10	* LUAU DR	75	S15E22
* LINK AVE	38	N01W10	LUCERNE TER	67	S15W26
LINSON CT	72	S16E04	LUCIEN WAY	7	N22W02
LINTON AVE	87	S23W02	LUCILE WAY	52	S02W22
LION HEART RD	26	N15E16	* LUCK LN	68	S15W22
LISMORE CT	51	S09W26	LUDLOW LN	71	S11W06
LITTLE JOHN RD	26	N13E16	* LUDLOW LN	71	S11W06
LITTLELEAF CT	67	S12W28	LULLABY LN	5	N23W18
W LIVINGSTON AVE	36	N02W20	LUMBERTON DR	76	S16E28
W LIVINGSTON ST	36	N02W16	LURAY DR	73	S14E10
LOBLOLLY BAY LN	76	S17E28	* LUTHER LN	56	S09E04
LOBO CT	67	S16W28	LUZON DR	87	S20W02
LOCH BERRY RD	26	N14E12	LUZON PL	87	S19W02
LOCH LOMOND DR	26	N15E14	LYDA LN	88	S19E02
LOCKRIDGE CT	67	S11W28	LYLE ST	43	N04E18
LOCKSLEY AVE	7	N19W06	E LYMAN AVE	25	N15E08
LOCUST AVE	88	S21E04	W LYMAN AVE	24	N15E04
LODGE AVE	88	S23W01	LYME BAY DR	71	S11W06
LODGEWOOD LN	70	S11W08	* LYME BAY DR	71	S11W06
LOKEY DR	5		LYNBROOK DR	43	N01E20
LONDON RD	26	N13E16	* LYNBROOKE VIEW CT	59	S07E22
LONDONDERRY BLVD	21	N12W16	* LYNCH DR	67	S10W30
LONDONDERRY CT	21	N12W16	LYNETTE ST	85	S21W14
LONG RD	6	N18W12	LYNWELL DR	72	S16E02
* LONG BAY DR	126	S36E38	LYNWOOD LN	26	N10E12
LONG CANYON DR	5	N22W18	LYONIA DR	76	S15E28
* LONG IRON DR	86	S17W10	LYRIC CT	83	S23W30
LONG PEAK DR	5	N22W18	MABEL LOUISE LN	83	S23W26
LONGLEAF CT	36	N01W24	MACARTHUR DR	71	S11W01
LONGMEADE LN	75	S15E20	MACDONOUGH AVE	86	S21W10
* LONGMOORE CT	67	S10W28	MACE ST	70	S17W10
LONGWORTH DR	73	S13E10	MADENA AVE	88	S24E04
LOOKOUT LANDING CIR	25	N11E12	MADRID AVE	42	N05E16
LOQUAT LN	43	N01E20	* MADRON CT	57	S07E08
LORRAINE WAY	74	S14E14	MAE ST	57	S07E06
LORRY LN	76	S10E24	MAE LOMA CT	73	S10E08

Street Map and Index

Orange County and Other Municipalities
July 31, 2013

<u>Street Name</u>	<u>Page</u>	<u>Mapsheet</u>	<u>Street Name</u>	<u>Page</u>	<u>Mapsheet</u>
MAGEE CT	36	N07W22	MARCOS AVE	88	S23W01
MAGELLAN CIR	36	N05W24	MARDIS RD	22	N15W10
* MAGIC WAY	86	S20W10	MARGARET OAKS LN	73	S11E08
S MAGNOLIA AVE	72	S11E02	MARIA AVE	55	S07W04
MAGNOLIA HOMES RD	6	N20W12	* MARIGOLD AVE	43	N02E18
MAGNOLIA POINTE CIR	6	N22W12	MARILYN AVE	74	S12E12
MAGNOLIA POINTE LN	6	N22W12	MARINELL DR	88	S19E04
MAGNOLIA TERRACE AVE	6	N22W10	MARION AVE	87	S18W04
* MAHOUT TRL	86	S21W10	MARLAKE DR	88	S19W01
* MAI TAI CIR	75	S15E22	MARLBERRY DR	83	S19W30
* MAI TAI DR	75	S14E22	MARLBORO ST	57	S08E06
MAIN ST	72	S16E02	* MARLIN DR	76	S17E24
MAJESTIC PINE CT	83	S18W26	MARLO AVE	87	S18W06
MAJORCA PL	84	S25W24	MARLOWE AVE	87	S23W02
MAKOMA DR	71	S17W04	MAROT ST	88	S23W01
MALARKEY ST	21	N13W16	MARQUAND ST	88	S23W01
MALCROSS DR	74	S16E16	MARS CT	72	S13W01
MALLARD CIR	25	N10E08	MARSEILLE CIR	59	S09E22
* MALLARD LANDINGS WAY	126	S40E38	MARSEILLE OAKS DR	72	S17E02
MALMSBURY RD	77	S13E34	* MARSH OAKS CT	126	S36E38
MALONE DR	7	N19W02	* MARSH PINE CIR	126	S38E38
* MALPAS PT	141	S47E34	* MARSH POINTE DR	126	S40E38
MALTBY AVE	42	N04E12	MARTIN ST	73	S10E06
MALVERNS LOOP	125	S39E34	MARTINEZ DR	72	S14W01
MANATEE ST	75	S16E20	MARTINWOOD DR	21	N10W16
MANDALAY RD	72	S16E02	* MARTY RD	76	S17E26
MANDARIN DR	85	S23W16	MARVELL AVE	70	S16W10
N MANDRAKE ST	37	N01W16	MARVIN DR	5	N22W16
S MANDRAKE ST	37	S01W16	MARVISTA CT	52	S04W24
MANDURIA ST	85	S25W16	MARWOOD DR	73	S12E08
MANGO ST	75	S17E22	MARY JEAN AVE	88	S24E04
* MANGROVE CHASE AVE	88	S24E02	E MARY JESS RD	72	S17E02
MANHATTAN DR	88	S19W01	W MARY JESS RD	72	S18E02
MANITOBA PL	67	S11W26	* MARY MYRTLE CT	55	S07W04
* MANITOU DR	70	S10W08	MARYLAND AVE	25	N14E06
MANLIE ST	84	S22W24	MARZEL AVE	73	S10E08
MANOR DR	43	N05E18	MASSA CT	6	N23W10
MAPLEWOOD DR	25	N08E06	MASSACHUSETTS ST	74	S11E12
MARBELLA POINTE DR	75	S11E22	MATCHETT RD	88	S20E04
MARBLE AVE	25	N08E08	MATHER AVE	88	S23W01
MARCH AVE	73	S12E06	MATILDA CT	72	S11W01
MARCHFIELD CT	86	S19W08	MATTITUCK CIR	76	S11E26
MARCIA DR	43	N07E22	MATTOX ST	75	S17E18

Street Map and Index

Orange County and Other Municipalities
July 31, 2013

<u>Street Name</u>	<u>Page</u>	<u>Mapsheet</u>	<u>Street Name</u>	<u>Page</u>	<u>Mapsheet</u>
MATTSON DR	78	S10E38	MERIDIAN WAY	21	N14W18
* MAUI LN	90	S18E16	MERRIDITH ERIN LN	83	S19W26
* MAUMAU CIR	75	S14E22	* MERRIMAC COVE DR	76	S11E24
* MAUMAU LN	75	S14E22	MERRITT PARK DR	25	N08E06
* MAUNA LOA LN	74	S18E16	MERRYWEATHER DR	89	S24E10
* MAXFLITE CT	86	S18W10	MESA CT	76	S11E28
MAXINE TER	5	N16W18	MESCALERO ST	76	S11E28
MAYBRY LN	76	S10E24	METCALF AVE	53	S02W18
MAYER ST	56	S08E04	MICCO DR	70	S16W08
MCCAWLEY CT	73	S17E06	MICHAEL TER	87	S18W06
MCCOY RD	88	S25E04	* MICHAEL TER	87	S18W04
* MCDOUGALL CT	87	S25W02	* MICHELLE AVE	6	N22W10
MCEWAN LN	74	S11E14	MICHIGAN AVE	24	N13E02
MCEWAN VIEW CIR	74	S11E14	* MICHIGAN CT	38	N02W08
MCINTYRE AVE	25	N14E06	E MICHIGAN ST	56	S08E02
* N MCKINLEY AVE	37	N01W18	W MICHIGAN ST	55	S08W02
S MCKINLEY AVE	37	S01W18	MIDDLEBROOK LN	73	S15E10
MEAD AVE	24	N12E04	MIDDLEBROOK LN	83	S20W28
MEADOW LN	43	N05E20	MIDDLETON AVE	26	N14E14
* MEADOW LAKE LN	38	N04W10	MIDDLEWICH DR	141	S49E34
MEADOW PINE CT	67	S16W26	MIDGET DR	24	N14E04
MEADOWBROOK AVE	5	N13W18	MILAN DR	6	N19W08
MEADOWGLEN DR	7	N23W06	MILEHAM DR	51	S02W30
MEADOWWOOD ST	74	S15E12	MILES AVE	24	N14E04
MEADOWS AVE	23	N14W04	MILFORD AVE	72	S12W01
MEANDERING CT	76	S13E26	MILLAY DR	88	S23W01
MEDFORD CT	36	N06W20	MILLCOVE DR	74	S16E16
MEDFORD DR	36	N06W20	MILLER AVE	24	N13E02
MEDINAH CT	26	N10E16	W MILLER AVE	55	S06W02
MEDINAH WAY	83	S21W30	MILLPOOL CT	75	S16E20
MEDITERRANEAN RD	75	S14E20	MILLRACE CT	75	S16E20
MEGAN ELISSA LN	83	S19W26	S MILLS AVE	56	S08E04
MELALEUCA LN	76	S14E24	MILLS RD	5	N21W14
MELBOURNE AVE	36	N02W20	MILNER BLVD	88	S22E02
MELISSA CT	26	N11E12	MILTON LN	73	S11E08
MELODY LN	87	S18W02	MIMOSA DR	43	N01E18
MELROSE AVE	25	N13E06	MINDICH CT	67	S17W30
MELVIN AVE	73	S11E06	MING DR	89	S18E10
* MEMLING ST	23	N11W06	MINNEOLA DR	51	S02W26
* MEMPHIS AVE	26	N08E16	MINNESOTA AVE	24	N13E01
MERCER ST	53	S02W16	* MINNIE ROUSE LN	51	S05W26
MERCY DR	22	N02W12	* MINNOW CIR	23	N13W06
* MERE PKWY	141	S47E34	* MINSHULL PT	141	S46E34

Street Map and Index

Orange County and Other Municipalities
July 31, 2013

<u>Street Name</u>	<u>Page</u>	<u>Mapsheet</u>	<u>Street Name</u>	<u>Page</u>	<u>Mapsheet</u>
MIRACLE RD	6	N18W12	MORNING MIST LN	83	S19W28
MISCINDY PL	73	S12E06	MORRISTOWN AVE	57	S05E08
N MISSION RD	37	N01W16	MORTIER AVE	73	S17E10
S MISSION RD	37	S01W14	MORVERN CT	86	S21W10
MISSON DR	5	N20W18	MOSELLE AVE	26	N06E16
MISTY MORN CIR	74	S13E12	MOSHER DR	6	N19W06
MITCHELL RD	21	N14W18	MOSS FALLS WAY	138	S47E12
MIZELL AVE	25	N15E10	MOSS LEAF LN	84	S20W24
MIZELL ST	74	S11E12	* MOSS LEAF LN	84	S20W24
* MO HO DR	55	S10W06	MOSS PARK RD	125	S35E36
MOAT CT	7	N20W06	MOTT AVE	5	N22W14
MOAT DR	7	N20W06	* MOTTRAM PT	142	S47E36
MOBBERLEY CIR	142	S48E36	MOUNT RIGA RD	76	S15E26
MOBILAIRE DR	76	S15E24	* MOUNTAIN LAKE DR	126	S38E38
MODERNA WAY	59	S06E22	MOUNTEL CT	5	N22W18
* MOLOKAI ST	75	S14E22	MOUNTLEIGH TRL	154	S50E12
MONACO COVE CIR	76	S09W28	MOXIE BLVD	70	S16W10
MONARCH DR	90	S24E12	MULBERRYWOOD CT	36	N07W24
MONET AVE	73	S17E10	MULBRY DR	25	N09E10
MONETARY DR	87	S23W04	MULFORD AVE	25	N08E10
MONIER WAY	67	S13W28	* MURRAY LEE LN	73	S14E06
MONIKA CIR	74	S11E12	MURRY DR	37	N01W18
MONITOR AVE	36	N02W22	MUSTANG WAY	5	N21W16
* MONT MARTE DR	75	S11E18	MYAKKA DR	70	S16W08
MONTAGUE PL	37	N05W18	MYRNA ST	70	S17W10
MONTCALM ST	73	S12E06	MYRTLE ST	43	N07E18
MONTEEN CT	73	S10E10	MYRTLE BAY DR	76	S16E28
MONTEEN DR	73	S10E10	* MYRTLE CREEK LN	126	S37E36
* MONTEGO COVE WAY	71	S15W04	NANA AVE	87	S22W04
MONTGOMERY ST	37	N03W14	NANDINA DR	43	N03E20
MONTMART DR	73	S17E08	NANETTE DR	88	S19E02
MONTROSE CT	74	S12E12	NANTES CT	21	N10W14
MONTVIEW ST	55	S08W06	NAPLES DR	7	N16W02
MOONGLOW BLVD	70	S16W10	NAPOLI CT	75	S14E20
MOONLIGHT CIR	88	S19W01	NARCOOSSEE RD	91	S23E26
MOONSTONE WAY	72	S10E02	NARCOOSSEE PARK DR	92	S25E26
MOORE ST	36	N05W20	* NASHUA AVE	88	S20W01
MOORELAND ST	5	N23W16	S NASHVILLE AVE	55	S05W04
* MOORTOWN LN	141	S48E34	NASSAU AVE	75	S16E20
MOOSH AVE	42	N06E16	NATAL AVE	85	S24W16
MORAY LN	26	N15E14	NATALEN RD	26	N12E14
MORNING DR	103	S28W06	* NATHAN LN	37	N01W18
MORNING GLORY DR	102	S28W08	NATIONAL ST	5	N20W14

Street Map and Index

Orange County and Other Municipalities
July 31, 2013

<u>Street Name</u>	<u>Page</u>	<u>Mapsheet</u>	<u>Street Name</u>	<u>Page</u>	<u>Mapsheet</u>
NATOMA WAY	77	S11E34	NORMA DR	43	N03E18
NAUTILUS DR	23	N13W04	N NORMANDALE AVE	36	N01W20
NEAL DR	6	N20W08	S NORMANDALE AVE	36	S01W20
NEALWOOD AVE	73	S11E08	NORMIE DR	85	S19W14
NECTAR DR	85	S23W16	NORRIS AVE	25	N09E08
NEEDLEWOOD LN	36	N06W22	NORTH LN	5	N15W18
NEKO CT	76	S15E28	NORTH BAY BLVD	83	S18W32
NELA AVE	88	S21E06	NORTH KENTUCKY AVE	24	N14E04
* NERISSA LN	76	S17E26	NORTH PALM AVE	23	N14W04
NEUSE AVE	7	N17W02	NORTH SHORE GOLF CLUB BLVD	126	S36E40
NEVADA AVE	88	S23E04	NORTHWOOD BLVD	25	N08E10
NEVILLE LN	36	N05W24	NORTHWOOD TERRACE DR	25	N08E10
NEW CLARCONA RD	6	N20W12	NORWELL AVE	57	S07E10
E NEW ENGLAND AVE	25	N15E08	NORWICH RD	71	S11W06
W NEW ENGLAND AVE	24	N15E04	NORWOOD ST	38	N03W12
W NEW HAMPSHIRE ST	38	N07W10	NOTTINGHAM ST	25	N11E06
* W NEW HAMPSHIRE ST	38	N07W10	* NOWAK DR	22	N15W08
NEW HAMPTON CT	76	S13E24	N NOWELL ST	36	N01W20
NEW HOPE RD	154	S50E18	S NOWELL ST	36	S01W20
NEW TOWN AVE	51	S05W28	NUMILLA DR	70	S16W08
S NEW YORK AVE	25	N14E08	* OAHU CT	90	S18E16
NEWBERRY ST	57	S08E06	* OAK LN	25	N08E08
NEWHALL AVE	7	N18W06	OAK PL	24	N13E04
NEWTON ST	36	N06W20	OAK ST	26	N10E12
NICE AVE	36	N02W20	OAK ARBOR CIR	5	N20W14
NICOLET AVE	24	N14E02	* OAK BRANCH AVE	37	N01W18
* NIHAN LN	75	S14E22	* OAK CLUSTER TER	5	N19W16
* NIKKI CT	75	S13E20	OAK COVE LN	72	S14E02
NILE ST	71	S12W04	OAK ESTATES DR	72	S10E02
NIMA CT	36	N02W24	OAK FOREST CT	7	N17W04
NIMBUS LN	120	S40E04	OAK HILL MANOR DR	86	S18W08
* NIMROD LN	87	S18W04	OAK ISLAND PT	73	S15E08
NIN ST	51	S03W26	OAK ISLAND RD	73	S15E08
NINA ROSA DR	68	S15W22	OAK LYNN DR	72	S17E02
NITTANY LN	142	S42E36	OAK MEADOW BEND	84	S20W24
* NOEL LOOP	43		OAK MEADOWS CIR	36	S01W24
NOKOMIS CIR	70	S17W08	OAK PARK RD	67	S15W28
NOLTON WAY	59	S05E22	E OAK RIDGE RD	88	S19E02
* NOMAD AVE	88	S20W01	W OAK RIDGE RD	85	S20W01
NOME DR	37	N01W16	* OAK TERRACE DR	71	S15W02
NORBURY CT	67	S13W28	OAK TOURS DR	72	S16E02
NORCROSS CIR	78	S10E36	OAKBRIDGE WAY	21	N09W18
NORFOLK AVE	24	N12E04	OAKEN COVE CT	83	S19W30

* Denotes Private Streets

Street Map and Index

Orange County and Other Municipalities
July 31, 2013

<u>Street Name</u>	<u>Page</u>	<u>Mapsheet</u>	<u>Street Name</u>	<u>Page</u>	<u>Mapsheet</u>
OAKFIELD ST	21	N11W18	* ONAKA DR	70	S10W08
OAKLAND PL	67	S15W26	ONTARIO AVE	73	S11E06
OAKSTONE CT	92	S20E26	ONYX CT	72	S11E02
OAKVIEW DR	74	S12E12	ORANGE AVE	24	N11E04
OAKWATER CIR	72	S12E02	N ORANGE AVE	24	N11E02
OAKWATER POINTE DR	73	S12E10	S ORANGE AVE	72	S10E02
OAKWAY RD	21	N13W18	ORANGE PL	6	N24W08
OAKWOOD WAY	25	N10E08	ORANGE RD	6	N20W08
OBSERVATORY CT	36	N04W22	ORANGE BAY AVE	83	S20W28
N OBSERVATORY DR	36	N01W22	N ORANGE BLOSSOM TRL	5	N10W06
S OBSERVATORY DR	36	S01W22	S ORANGE BLOSSOM TRL	55	S05W04
OCILLA CT	70	S16W08	ORANGE COVE DR	83	S19W28
OFFICE CT	88	S24E04	* ORANGE GATE DR	100	S32W24
OGDEN AVE	5	N22W16	ORANGE HILL CT	83	S23W30
* OGILVIE DR	100	S29W24	ORANGE KNOLL DR	89	S21E10
OGLESBY AVE	24	N14E01	ORANGE TERRACE DR	24	N15E01
OGLETREE CT	74	S12E12	ORANGE TREE LN	83	S21W26
OHIO ST	24	N15E02	ORANGWOOD BLVD	101	S33W16
N OHIO ST	38	N01W08	ORCHID AVE	24	N12E04
S OHIO ST	38	S01W08	ORION CT	85	S21W14
OKEEFE CT	21	N13W16	ORKNEY AVE	86	S20W10
OKEEFE ST	21	N13W16	S ORLANDO AVE	24	N12E04
OLD CHENEY HWY	42	N04E14	ORLANDO CENTRAL PKWY	86	S22W04
* OLD CYPRESS CT	126	S39E38	ORTISI DR	76	S14E26
OLD DOMINION RD	73	S14E10	N ORTMAN DR	38	N01W12
OLD GOLDENROD RD	75	S17E22	S ORTMAN DR	38	S01W12
OLD LAKESHORE DR	73	S14E06	ORWELL AVE	87	S22W02
* OLD MARSH CT	126	S39E40	ORWOOD RD	6	N20W12
OLD MILL RD	72	S15E04	OSCEOLA AVE	25	N15E08
OLD OAK CT	73	S12E12	S OSCEOLA AVE	56	S09E02
OLD OAK TREE CT	5	N20W14	OSCEOLA CT	25	N15E10
OLD OAK TREE DR	5	N19W14	* OSPREY LANDING DR	126	S37E38
* OLD ORCHARD LN	72	S17E02	OSTAWOOD AVE	36	N07W24
OLD TOWN DR	67	S17W28	OTTER CREEK CT	76	S13E28
OLD WINTER GARDEN RD	36	N01W08	* OULTON CIR	142	S46E36
OLDBRIDGE LN	67	S16W28	OUTLOOK ST	72	S14E04
* OLE HERITAGE DR	71	S17W06	OVERLAKE AVE	72	S13E04
OLEANDER DR	43	N04E18	OVERLAND RD	5	N23W16
OLEANDER WAY	43	N05E18	OVERLOOK RD	25	N16E10
OLIN WAY	59	S05E22	OVERSPIN DR	24	N14E01
OLLIE AVE	25	N15E08	OVERVIEW CT	67	S16W30
OMAN CT	88	S23W01	OVID AVE	88	S23W01
OMARA CT	59	S05E22	N OXALIS DR	43	N02E20

Street Map and Index

Orange County and Other Municipalities
July 31, 2013

<u>Street Name</u>	<u>Page</u>	<u>Mapsheet</u>	<u>Street Name</u>	<u>Page</u>	<u>Mapsheet</u>
S OXALIS DR	43	N01E20	E PAR ST	24	N12E02
OXFORD RD	25	N13E06	PARCEL LN	120	S37W01
OYSTER CT	74	S13E12	S PARK AVE	25	N14E08
* OZARK AVE	88	S20W01	PARK PL	7	N22W02
* P G A BLVD	86		PARK COMMONS DR	126	S38E42
PACE ST	6	N17W08	* PARK PLACE DR	25	N08E08
* PACEMAKER ST	88	S20W01	* PARK SPRINGS CIR	67	S12W26
* PACIFIC PINES CT	126	S39E36	* PARK SPRINGS DR	67	S12W26
PADGETT CIR	87	S19W02	PARKDALE DR	88	S18W01
PADGETT CT	87	S19W02	PARKLAND CIR	25	N09E10
PAGE AVE	56	S08E04	PARKLAND CT	25	N09E10
* PAGO ST	75	S15E22	PARKLAND DR	25	N09E08
* PAINTE CREEK CT	126	S39E36	PARKLINE BLVD	88	S26E04
PAINTED OAK AVE	21	N12W18	PARKSIDE DR	74	S12E12
PAINTED OAK CT	21	N12W18	* PARKSOUTH CT	102	S31W08
PALACE CT	7	N18W04	PARKVIEW AVE	42	N04E14
* PALACE DR	71	S18W04	PARKWAY CIR	36	S01W20
PALADIN WAY	5	N21W16	PARKWAY DR	73	S17E06
PALAISEAU CT	78	S10E36	PARKWOOD PL	88	S19W01
PALAMINO WAY	5	N21W16	S PARRAMORE AVE	55	S06W02
PALISADES DR	21	N14W18	PARRISH AVE	36	S02W20
* PALM LN	25	N08E08	PARSON BROWN CT	83	S21W26
PALM COVE DR	51	S04W30	PARSON BROWN DR	83	S20W26
* PALM DESERT LN	86		PARSONS LN	76	S15E24
* PALM HARBOR WAY	76	S17E24	PARTIN DR	89	S18E10
PALM ISLE WAY	76	S10E28	PARTRIDGE DR	5	N20W18
PALM LAKE CIR	67	S17W28	PASADENA DR	73	S17E06
PALM LAKE DR	83	S18W28	PASCO ST	75	S17E22
PALMA DR	71	S11W02	PASEO ST	55	S08W02
* PALMACIA BLVD	100	S29W24	PAT ANN TER	21	N09W16
PALMDALE DR	67	S15W26	PATCH RD	91	S18E20
PALMETTO AVE	24	N13E04	* PATHFINDER ST	88	S20W01
PALMETTO ST	104	S30E02	PATRICIA DR	68	S16W22
* PALMETTO DUNES CT	126	S39E38	* PATRICIA DR	76	S17E26
* PALMRIDGE WAY	87	S19W06	PATRICK HENRY LN	88	S24W01
PALMWOOD DR	88	S18W01	PAUL AVE	36	N03W20
PALMYRA DR	43	N01E20	PAUL ST	36	N04W20
PAM CIR	89	S25E06	PAUL REVERE CT	88	S24W01
PAM DR	5	N19W14	PAULINE AVE	71	S17W04
PAMPUS DR	83	S21W28	PEACE PIPE DR	76	S12E28
PANTHERA CT	76	S11E24	PEACHWOOD LN	36	N06W22
PAOLA CT	76	S16E28	PEAKVIEW CT	36	N06W24
PAPAYA ST	75	S17E20	PEARLWOOD ST	37	N01W16

* Denotes Private Streets

Street Map and Index

Orange County and Other Municipalities
July 31, 2013

<u>Street Name</u>	<u>Page</u>	<u>Mapsheet</u>	<u>Street Name</u>	<u>Page</u>	<u>Mapsheet</u>
PEARWOOD CT	36	N07W24	E PIERCE AVE	88	S20E02
PECAN LN	73	S14E12	W PIERCE AVE	88	S21W01
PECONIC DR	51	S05W28	PIGEON HAWK CT	76	S10E28
PEEL AVE	57	S07E08	PIN OAK DR	67	S16W26
PELHAM RD	24	N12E02	PINE AVE	104	S28E04
PELLEPORT AVE	74	S17E12	PINE ST	70	S11W08
PENDER WAY	59	S07E22	W PINE ST	37	S01W08
PENDLETON DR	70	S17W08	PINE ACRES LN	51	S05W28
PENINSULAR DR	88	S18E06	* PINE CHASE DR	21	N10W18
PENLON CT	43	N03E22	* PINE CLUSTER LN	5	N19W16
PENNINGTON RD	22	N12W08	PINE FOREST CT	83	S18W26
S PENNSYLVANIA AVE	25	N12E06	PINE FORK DR	75	S10E22
PENTON PL	70	S17W10	PINE HARBOR POINT CIR	72	S14E04
PENTRIDGE RD	77	S13E34	PINE HAVEN CT	67	S17W26
PEONY LN	43	N01E20	PINE HAWK LN	76	S13E24
* PERCH LN	71	S16W04	E PINE HILL CIR	21	N15W18
PERIDOT CT	72	S10E02	N PINE HILL CIR	21	N15W18
* PERIMETER RD	100	S26W18	S PINE HILL CIR	21	N15W18
PERKINS RD	88	S23E04	W PINE HILL CIR	21	N15W18
PERRINE DR	21	N14W18	N PINE HILLS RD	5	N01W16
PERRINE PL	21	N10W16	S PINE HILLS RD	37	S01W16
PERSHING AVE	72	S12E04	PINE LAKE RD	21	N07W16
PERSHING OAKS PL	73	S12E08	PINE MARSH CT	67	S17W26
* PERSHING POINTE PL	75	S11E18	PINE NEEDLE DR	37	N04W16
PERSIAN CT	83	S21W26	PINE NEST CT	76	S10E24
N PERTH LN	26	N15E14	PINE RIDGE CT	21	N13W18
S PERTH LN	26	N14E14	PINE RIDGE RD	21	N14W18
PERUGIA AVE	85	S24W16	PINE SHADE CT	67	S16W26
PETHRICK DR	120	S40E04	PINE SPRINGS DR	67	S18W26
PETROFF AVE	74	S17E16	PINE TOP PL	67	S16W30
N PHELPS AVE	26	N15E12	PINE VISTA CT	83	S18W26
S PHELPS AVE	26	N13E12	PINEAPPLE CT	51	S02W26
PHILBROOK CT	78	S11E38	PINEAPPLE DR	51	S02W26
* PHILLIPS COVE CT	83	S23W26	PINEBURY CT	21	N09W18
* PHILLIPS OAKS LN	74	S14E14	PINECASTLE BLVD	88	S22E02
PHILLIPS PARK CT	25	N09E08	PINEDA DR	75	S10E24
PHYLLIS DR	103	S32W06	PINEDALE AVE	38	N04W10
* PICADILLY CIRCUS CT	70	S15W08	PINELLAS DR	74	S15E14
* PICASSO ST	23	N11W06	PINELLI ST	42	N05E14
* PICKEREL CIR	71	S16W04	E PINELOCH AVE	56	S09E02
PICKFIELD CT	37	N04W16	PINEMOUNT DR	83	S20W24
PIEDMONT ST	53	S04W14	PINEROCK RD	7	N21W04
PIER POINT CT	36	S01W24	PINEWAY DR	86	S18W06

Street Map and Index

Orange County and Other Municipalities
July 31, 2013

<u>Street Name</u>	<u>Page</u>	<u>Mapsheet</u>	<u>Street Name</u>	<u>Page</u>	<u>Mapsheet</u>
PINEWOOD DR	23	N11W06	PRATO AVE	85	S23W16
PINEY RD	67	S15W28	PRECOURT DR	87	S22W02
PINEY GLEN LN	83	S20W26	PREMIER ROW	86	S23W04
PINEY RIDGE DR	21	N09W18	* PRESCOTT DR	72	S15E02
PINTAIL CT	76	S12E24	PRESERVE POINT DR	25	N11E10
PINTO WAY	5	N20W14	PRESIDENTS DR	86	S22W08
PIPES O THE GLEN WAY	21	N12W16	PRESTBURY DR	141	S48E34
* PISSARRO DR	100	S29W24	PRICE AVE	57	S07E10
PITCH PINE DR	67	S16W26	PRIME CT	104	S26E04
* PLANTATION COVE DR	6	N23W12	S PRIMROSE DR	57	S05E08
PLATO AVE	87	S22W02	PRINCE ST	88	S21E02
PLAYA CT	90	S20E12	PRINCE JOHN RD	26	N15E16
PLEASANT OAK LN	7	N16W04	W PRINCETON ST	21	N09W12
PLEASANTRIDGE PL	51	S05W28	PRINCEWOOD CT	7	N20W04
PLEASURE ISLAND RD	73	S15E08	PRINCEWOOD DR	7	N20W04
PLUMWOOD CT	36	N07W24	PRINCIPAL ROW	102	S32W06
* POCO VIA	21	N12W18	PUEBLO ST	85	S23W16
POE AVE	72	S14E04	PULVER AVE	5	N23W14
* POI CIR	75	S15E22	* PURSUIT RUN	76	S18E24
POINTE PLAZA AVE	100	S30W22	QUAIL NEST CT	76	S12E28
POINTE RIDGE CT	21	N09W18	QUAIL POND ST	75	S12E24
* POINTE VISTA CIR	71	S16W06	QUAIL RUN CT	67	S14W26
POINTER PL	25	N10E10	QUAILWEST CT	74	S12E14
POLARIS ST	85	S23W16	QUANDO CIR	89	S21E10
POMELO DR	85	S23W14	QUANDO DR	89	S20E10
POMPEII RD	75	S14E20	QUEEN ST	88	S19W01
PONCEAU ST	73	S17E10	QUEEN ANNE DR	86	S18W12
PONDEROSA DR	75	S17E22	QUEENSIDE ST	154	S52E12
PONTIAC CT	37	N06W16	QUEENSWAY RD	21	N07W16
* PONY CT N	75	S15E20	QUEENSWOOD DR	7	N19W06
* PONY CT S	75	S15E20	QUINTARD AVE	37	N01W16
POPE RD	5	N20W14	QUINTILIAN AVE	87	S22W02
* POQUITO VIA	21	N12W18	QUISQUALIS DR	76	S14E26
* PORPOISE LN	92	S19E26	* R D AVE	76	S17E24
POSADA DR	72	S14W01	R J COVE CT	75	S10E22
* POST LN	23	N14W02	RAEFORD CT	57	S09E08
POT O GOLD LN	88	S22E04	RAEFORD RD	57	S09E06
POWDER POST DR	5		RAEHN ST	57	S05E06
POWELL DR	76	S14E24	RAIM CT	36	N07W22
N POWERS DR	36	N01W22	RAIN FOREST DR	76	S12E26
S POWERS DR	36	S01W20	RAINBOW DR	88	S22E04
PRAIRIE FOX LN	90	S24E12	RALEIGH ST	53	S04W12
* PRAIRIE FOX LN	89	S24E10	RALRON CT	72	S13E04

Street Map and Index

Orange County and Other Municipalities
July 31, 2013

<u>Street Name</u>	<u>Page</u>	<u>Mapsheet</u>	<u>Street Name</u>	<u>Page</u>	<u>Mapsheet</u>
RAMIR RD	6	N20W12	REGAL OAK CIR	5	N20W16
RAMPART DR	89	S24E10	REGENT AVE	22	N10W08
* RANCH HOUSE CT	75	S13E20	REGINALD RD	76	S16E28
* RANCH HOUSE RD	75	S13E20	* REMOTE RD	100	S28W18
RANCHERO ST	75	S15E22	* RENWICK CT	126	S37E38
RANDALL CIR	25	N10E08	RESERVATION DR	76	S13E28
RANDALL RD	25	N09E08	RESERVE CT	78	S11E38
RANDIA DR	43	N02E20	REST HAVEN AVE	57	S08E10
RANDOLPH AVE	88	S19E04	REVEILLE RD	103	S27W06
RANDY LN	25	N10E10	RHODES CT	37	N07W16
RANGELEY CT	51	S08W26	RHONDA CT	37	N07W16
S RANGER BLVD	26	N12E18	RIBBON FALLS PKWY	138	
RANKIN AVE	7	N18W06	RICH CT	36	N07W22
RANWILL CT	57	S07E06	RICH MOOR CIR	43	N05E22
RAPIDS CT	76	S13E26	RICHMOND RD	25	N13E06
RAVENCREEK DR	86	S18W08	RIDDLE DR	23	N15E01
RAVENNA AVE	85	S23W16	* RIDENHOUR CIR	87	S25W02
RAVENWOOD AVE	71	S11W06	RIDGE AVE	25	N09E08
RAVINNIA DR	85	S21W12	RIDGE POINTE DR	21	N08W18
RAYBURN ST	121	S33E08	RIDGEBERRY CT	83	S19W30
RAYMAR DR	71	S13W02	RIDGEBERRY DR	83	S20W30
E READING WAY	25	N11E08	RIDGECREST RD	72	S11E04
W READING WAY	25	N11E08	RIDGEWAY DR	68	S15W24
REATA WAY	5	N21W16	W RIDGEWOOD AVE	36	N02W12
REBECCA CT	5	N23W14	RING RD	37	S01W16
* REBEL RUN DR	75	S11E18	* RIO DR	7	N20W02
* RECYCLE CENTER RD	104	S32W01	RIO LN	55	S07W06
RED BAY DR	76	S16E28	N RIO GRANDE AVE	23	N10W06
RED BONE LN	5	N20W18	S RIO GRANDE AVE	55	S05W04
* RED DAHLIA CT	43	N01E18	RIO PINAR LAKES BLVD	59	S07E22
* RED HERRING LN	22	N13W06	RIO VISTA AVE	70	S10W10
RED KITE PT	76	S10E28	* RIOMENA CT	88	S22E02
RED OAK CT	87	S21W04	RIORDAN WAY	21	N14W18
RED OAK LN	87	S21W02	RIPTON CT	51	S09W26
RED WING CT	76	S11E26	RITZ CT	78	S11E38
REDBRIDGE DR	120	S41W01	* RIVER OAKS DR	36	N04W22
REDDITT RD	75	S13E22	RIVERSIDE PL	6	N23W08
REDFERN DR	71	S13W02	RIVERSIDE PARK CT	6	N23W08
REDLEAF LN	67	S16W28	RIVERSIDE PARK RD	6	N23W06
* REDMAN ST	71	S15W02	* RIVERSIDE PARK RD	6	N23W12
REDSKIN CT	76	S13E28	* RIVERTREE CIR	70	S17W06
REDWOOD DR	43	N01E18	RIVIERA DR	21	N15W18
REDWOOD COUNTRY RD	51	S02W26	RIVO ALTO DR	88	S22W01

Street Map and Index

Orange County and Other Municipalities
July 31, 2013

<u>Street Name</u>	<u>Page</u>	<u>Mapsheet</u>	<u>Street Name</u>	<u>Page</u>	<u>Mapsheet</u>
RIXEY ST	42	N04E14	ROUND TREE CT	67	S16W30
ROB LN	73	S13E08	ROUSH AVE	42	N05E12
ROBBINS AVE	5	N14W18	ROWAN CT	83	S22W28
ROBERTS BLVD	58	S08E16	ROWENA AVE	25	N08E06
W ROBINSON ST	36	N01W10	ROXBURG AVE	86	S21W10
ROCK OAK DR	87	S21W02	ROXBURY RD	7	N16W02
ROCKINGTREE LN	83	S19W28	ROY ST	74	S11E12
ROCKWELL RD	36	N07W20	* ROY ST	74	S11E12
ROCKWOOD AVE	72	S17W01	ROYAL BIRKDALE LN	83	S21W30
ROCKWOOD LN	72	S17W01	ROYAL ELM DR	85	S19W14
E ROCKWOOD WAY	25	N10E08	* ROYAL LAKE CIR	36	N03W22
W ROCKWOOD WAY	25	N10E08	ROYAL OAK DR	87	S21W02
RODRICK CIR	154		ROYAL PALM AVE	88	S24E04
ROGAN RD	58	S09E12	* ROYAL PINE BLVD	26	N08E16
ROGER BABSON RD	21	N06W16	* RUBENS ST	22	N11W06
ROGERS ST	37	S02W16	RUBY ST	42	N05E16
ROLLING WAY	21	N13W18	* RUM CAY AVE	92	S18E24
ROLLINGRIDGE CT	51	S05W26	RUNNING BEAR CT	76	S13E28
ROMAINE CT	78	S11E36	RUNNING BROOK DR	67	S15W26
* ROMAN LN	37	N01W18	RUNNING DEER DR	76	S13E28
ROMILEY CT	142	S48E36	RUNNING WATER DR	76	S12E28
RONNIE CIR	37	N01W18	RURAL RETREAT CT	67	S17W28
ROOSEVELT AVE	23	N10W06	RUSHTONE CT	142	S49E36
ROSALIND AVE	72	S16E02	RUSHWOOD CT	36	N07W24
S ROSALIND AVE	72	S11E02	RUSSELL AVE	57	S05E08
* ROSCOE CT	55	S09W04	RUSTIC GATE CT	83	S24W30
ROSE AVE	5	N19W16	RUSTIC PINE CT	67	S16W26
ROSE BLVD	86	S18W04	RUTHWIND CT	76	S11E24
ROSE POINTE CT	51	S03W30	RYAN CHASE CT	6	N22W10
ROSE QUEEN CT	43	N03E20	* RYDER CUP WAY	141	S48E34
ROSE RIDGE CIR	86	S18W08	RYE WAY	72	S10E04
ROSEARBOR RD	51	S03W30	RYLAND CT	120	S39W01
ROSEGATE LN	51	S03W30	SABRE ST	75	S15E22
ROSEGLEN WAY	57	S09E10	SADDLE CREEK PL	76	S15E28
ROSELAWN DR	88	S19W01	SADDLERIDGE DR	51	S05W26
ROSEMAN CT	54	S04W12	SAGE DR	43	N01E20
ROSEMERE CIR	51	S03W30	SAGEBRUSH PL	76	S10E24
ROSEMERE CT	51	S03W30	* SAGEBRUSH PL	76	S10E24
ROSETTE ST	52	S03W20	* SAGER RD	36	N04W18
ROSEWOOD DR	73	S14E06	SAGEWOOD DR	36	N06W22
ROSEWOOD MANOR LN	73	S11E06	SAGO PALM CT	67	S16W26
ROSSWOOD DR	73	S12E08	SAGO PALM DR	67	S16W26
ROTHBURY DR	89	S18E12	* SAILFISH ST	90	S18E12

Street Map and Index

Orange County and Other Municipalities
July 31, 2013

<u>Street Name</u>	<u>Page</u>	<u>Mapsheet</u>	<u>Street Name</u>	<u>Page</u>	<u>Mapsheet</u>
SAILOR CT	74	S13E12	SARAZEN DR	21	N07W18
SALFORD ST	154	S50E12	SARNOW DR	76	S14E26
SALINAS DR	75	S14E20	SASOON AVE	42	N06E16
SALISBURY BLVD	7	N16W02	SATEL DR	7	N18W06
SALMON DR	67	S10W26	SATSUMA CT	51	S02W26
SALVADOR SQ	25	N11E06	SATSUMA LN	51	S02W26
SALVIA DR	85	S18W12	* SAVANNAH AINSLEY LN	126	S36E36
SAMARA CT	83	S22W28	* SAVANNAH GROVE LN	126	S36E36
SAMOAN CT	100	S30W22	* SAVANNAH JULIP LN	126	S36E36
SAMUEL ST	7	N21W04	* SAVANNAH LANDING CIR	126	S36E36
SAN ANTONIO AVE	71	S15W06	* SAVANNAH MAGNOLIA LN	126	S36E36
SAN DOMINGO RD	37	N04W18	* SAVANNAH PARK	83	S22W30
SAN JOSE BLVD	21	N08W14	* SAVANNAH PINES DR	126	S35E38
SAN MARCO CT	102	S30W12	* SAVANNAH PLANTATION CT	126	S36E36
* SAN REMO PL	67	S12W26	* SAVANNAH WOOD CT	126	S36E38
SAN SEBASTIAN CIR	21	N08W14	SAVILLE CT	5	N22W18
SANCTUARY POINT BLVD	78	S11E38	SAVOY DR	21	N10W14
E SAND LAKE RD	88	S25E02	SAWGRASS CT	26	N10E16
W SAND LAKE RD	83	S26W01	SAWGRASS PLANTATION BLVD	121	S43E06
* SAND LAKE COMMONS BLVD	100	S31W24	SAWYERWOOD AVE	88	S24E04
* SAND LAKE POINTE LOOP	88	S24W01	SAXBY AVE	52	S03W24
SAND PINES ESTATES BLVD	83	S19W26	SAXON DR	23	N15W04
SANDALWOOD DR	88	S18W01	SCALLION CT	78	S11E36
SANDBERRY BLVD	83	S19W28	SCARBOROUGH CT	76	S12E26
* SANDPOINT BLVD	83	S25W28	SCARBOROUGH PASS RD	51	S03W28
SANDRA LN	75	S17E18	SCARLET RD	26	N16E16
SANDWELL DR	26	N13E16	SCHULTZ AVE	24	N13E04
* SANDY MARSH LN	126	S38E38	SCIOTO CT	76	S11E28
SANDY OAKS LN	88	S22E02	SCOTS PINE CT	83	S18W26
* SANDY SHORES DR	6	N16W06	* SCOTSBORO CT	86	S18W10
SANSEVIERA LN	76	S14E24	SCOTT AVE	57	S05E08
SANTA ANITA ST	37	N05W16	* SCOTTISH PINES CT	126	S40E38
SANTA BARBARA RD	37	N05W16	SCRUBOAK LN	36	N07W24
SANTA CRUZ CT	21	N08W14	SEABEARN CT	120	S40W01
SANTA LUCIA DR	75	S14E20	SEABRIDGE DR	86	S18W10
SANTA ROSA DR	42	N04E14	SEAGULL CT	76	S12E26
SANTEE ST	7	N16W02	SEAMANS BLUFF	36	S01W24
SANTIAGO DR	25	N12E06	* SEASHELL CIR	23	N13W06
SARA CT	26	N11E12	SEAWATER ST	74	S13E12
SARANAC CT	67	S13W26	SEBAGO CT	67	S10W26
SARASOTA CT	74	S13E12	SEBRING AVE	57	S07E10
SARATOGA DR	73	S10E06	SECLUDED OAKS DR	74	S14E14
SARAZEN CT	21	N07W18	* SECRET COVE LN	126	S40E38

Street Map and Index

Orange County and Other Municipalities
July 31, 2013

<u>Street Name</u>	<u>Page</u>	<u>Mapsheet</u>	<u>Street Name</u>	<u>Page</u>	<u>Mapsheet</u>
SEDAN AVE	70	S10W10	SHERIFF WAY	26	N15E16
SEDFIELD ST	21	N11W18	* SHERMARKLE WAY	101	S31W16
SEDEWICK PL	73	S12E06	SHERRINGTON RD	23	N15W02
SEENA CT	36	N01W24	SHERRY DR	6	N22W08
SEILS WAY	74	S15E12	SHERRYWOOD PL	74	S15E12
SELKIRK DR	26	N13E14	SHERYL ANN DR	88	S21W01
SELLINGER LN	36	N05W20	SHETLAND TRL	5	N19W14
SEMINOLE AVE	91	S18E20	SHILOH LN	25	N11E10
SEMINOLE DR	89	S22E08	S SHINE AVE	56	S08E04
N SEMORAN BLVD	26	N01E16	* SHORE LINE DR	84	S18W24
S SEMORAN BLVD	42	N01E18	SHORECREST DR	23	N15W02
* SENECA CLUB LOOP	22	N13W10	SHOREVIEW AVE	24	N14E04
SEPALWOOD CT	36	N07W24	SHOREVIEW DR	42	N05E16
SERENA DR	26	N11E12	* SHOREWAY LOOP	101	S31W18
SEROTINA CT	126	S35E40	SHOSHONE ST	85	S24W16
SETH RD	155	S50E20	SHOWALTER DR	86	S18W12
SETTER TRL	25	N10E10	SHRIMP ST	70	S17W10
* SEURAT ST	100	S30W24	SHRIVER DR	76	S14E26
SEVAS ST	42	N06E14	SHUTE ST	38	N01W08
SEVILLE POINTE AVE	43	N01E22	SIDNEY AVE	6	N18W08
SEYBOLD AVE	5	N15W18	SIDNEY HAYES RD	104	S30E02
SHAD CT	70	S16W10	SIDSAM DR	37	N02W18
* SHADE TREE LOOP	6	N23W12	* SIGMA CT	6	N23W08
SHADER RD	22	N12W08	* SIKES CT	88	S22E02
SHADOW LN	7	N23W04	SILK OAK DR	83	S19W28
SHADOW BOX CT	83	S25W30	* SILVER CHASE WAY	21	N09W18
* SHADOW OAK LN	88	S24E02	SILVER GLEN CT	83	S19W28
SHADY GLEN DR	83	S19W28	SILVER METEOR DR	22	N11W08
SHADY OAK ST	142	S42E38	SILVER OAK CT	87	S20W02
SHADY WOOD LN	68	S13W24	* SILVER PINES PL	21	N09W18
SHADYWOOD LN	67	S17W30	* SILVER POINTE BLVD	59	S06E24
SHAFFER PL	57	S07E08	SILVER SPRUCE DR	21	N09W18
SHAKESPEARE RD	71	S11W06	* SILVER SPUR LN	75	S14E18
* SHALLOW MARSH CT	126	S37E38	SILVER STAR RD	21	N10W06
SHAMROCK CT	73	S12E08	SILVER STRAND FALLS DR	138	
SHANNON RD	56	S09E02	SILVER WILLOW CT	67	S12W28
SHASTA DR	7	N20W06	SILVERA CT	72	S14W01
SHAWN PARK PL	83	S25W30	SILVERA DR	72	S14W01
SHEFFIELD AVE	73	S10E08	SILVERTON ST	37	N01W14
SHELBURN CT	87	S19W02	SILVERWOOD DR	21	N13W18
SHELDRAKE DR	73	S13E10	SIMMONS RD	74	S15E12
SHELTER ROCK RD	51	S05W28	SIMMS AVE	89	S24E10
SHERBROOKE RD	26	N12E14	SIMONTON AVE	73	S12E06

Street Map and Index

Orange County and Other Municipalities
July 31, 2013

<u>Street Name</u>	<u>Page</u>	<u>Mapsheet</u>	<u>Street Name</u>	<u>Page</u>	<u>Mapsheet</u>
* SINGING CREEK LN	86	S20W12	SOUTHRIDGE PARK CT	102	
* SIR ANDREW ST	67	S11W30	SOUTHWIND CT	83	S25W30
SIR WINSTON WAY	120	S40W01	SPAATZ AVE	72	S17W01
* SKAN CT	70	S12W06	* SPANISH LN	6	N16W08
SKEENA ST	85	S24W16	SPANISH OAK DR	87	S21W02
SKINNER CT	103	S28W02	* SPARKLING LAKE RD	84	S19W24
SKIPPER CT	52	S02W24	* SPARROW LANDING WAY	125	S39E34
* SKY LAKE CIR	87	S25W02	SPARROWHAWK CT	76	S10E28
SKY LINE DR	6	N21W12	SPARTAN DR	76	S15E24
SKYLANE DR	68	S16W24	* SPEARFISH AVE	92	S18E24
SKYVIEW DR	87	S24W04	SPENCER ST	72	S12W01
SLOVER AVE	42	N01E16	* SPINDLETOP DR	67	S15W30
SMILEY AVE	26	N14E14	SPINNAKER DR	52	S02W24
SMITTYS DR	84	S25W24	SPLIT PINE CT	67	S16W26
* SNAPPER TRL	92	S18E26	SPOONBILL AVE	76	S12E24
SNIPE ST	76	S12E24	* SPOONFOOT ST	59	S08E22
SNOWBERRY CIR	67	S15W26	SPOTTSWOOD DR	74	S16E16
SNOWFLAKE CT	70	S16W10	* SPRING LN	25	N09E08
SOCORRO AVE	76	S11E28	SPRING BREEZE CT	76	S12E26
SOL AVE	90	S20E12	SPRING BREEZE DR	76	S12E26
N SOLANDRA DR	42	N05E16	SPRING HILL CT	21	N12W18
* N SOLANDRA DR	42	N02E16	* SPRING HILL DR	21	N11W18
* SOLDEN PL	101	S31W16	SPRING RAIN DR	84	S22W24
* SOMERSET SHORES CT	83	S24W26	SPRING RUN AVE	67	S14W26
SOMERSWORTH CT	51	S09W26	SPRING SONG DR	84	S23W24
SOMERSWORTH DR	51	S08W26	SPRING VILLAS CIR	84	S23W24
* SOMERTON BLVD	83	S23W28	* SPRING WEST RD	36	N04W22
SONOMA VALLEY CIR	36	S01W24	SPRING WOOD DR	71	S13W02
* SOUTH ST	5	N23W16	SPRINGSIDE CT	67	S15W26
W SOUTH ST	37	S02W16	* SPROSTON PT	142	S47E36
SOUTH BAY DR	83	S25W30	SPRUCE AVE	104	S28E04
SOUTH KENTUCKY AVE	24	N14E04	SPRUCE RIDGE DR	21	N09W18
SOUTH PALM AVE	23	N14W04	SPRUCEWOOD LN	36	N06W22
SOUTH PARK CIR	102	S27W10	SQUIRE LN	73	S12E08
SOUTH PARK PL	83	S25W30	SR 408 E	36	N01W08
SOUTH SHORE RD	71	S13W02	SR 408 W	36	N01W08
SOUTHERN CHARM DR	43	N02E20	SR 417 N	77	S08E32
SOUTHERN FOREST DR	76	S12E26	SR 417 S	77	S08E32
SOUTHFORK RANCH DR	74	S11E14	SR 528 E	102	S25E08
SOUTHLAND BLVD	87	S24W06	SR 528 W	90	S26E06
SOUTHMORE DR	74	S17E12	ST ALBANS DR	51	S02W28
SOUTHPARK CENTER LOOP	102	S30W10	ST AUGUSTINE DR	78	S10E38
SOUTHRIDGE AVE	85	S20W14	ST CROIX CT	52	S04W24

Street Map and Index

Orange County and Other Municipalities
July 31, 2013

<u>Street Name</u>	<u>Page</u>	<u>Mapsheet</u>	<u>Street Name</u>	<u>Page</u>	<u>Mapsheet</u>
ST DENIS CT	73	S16E08	STONEHURST RD	25	N11E10
ST DUNSTAN WAY	26	N13E16	* STONERIDGE CIR	87	S19W06
ST FLORIAN WAY	75	S17E24	* STONERIDGE CT	86	S19W06
ST GEORGE ST	26	N10E12	* STONEROCK CIR	100	
ST GERMAIN AVE	73	S17E10	* STONEVIEW RD	57	S07E08
* ST HEATHER WAY	57	S07E08	STONEWALL DR	73	S15E12
* ST IVES BLVD	83	S19W26	STONEWYCK ST	154	S51E12
ST JAMES RD	21	N07W18	STRADA DR	76	S12E26
ST LUCIE AVE	75	S12E18	STRANDHILL ST	154	S51E10
ST MARIE AVE	73	S17E10	STRASBOURG CT	21	N10W14
* ST MARYS LN	74	S16E12	STRATEMEYER DR	72	S16E02
ST MICHAEL AVE	73	S17E10	STRATFORD POINTE AVE	125	S39E34
ST MORITZ ST	73	S16E10	STRATHAVEN RD	26	N12E14
ST PARTIN PL	89	S21E10	* STRIPED MARLIN WAY	92	S19E26
ST REGIS PL	89	S18E08	STULL AVE	7	N20W04
ST THOMAS PL	37	N06W18	STURBRIDGE CIR	74	S16E14
* ST VINCENT WAY	71	S15W04	STURBRIDGE CT	74	S16E14
STAFFORD DR	89	S25E06	STURGEON CT	67	S13W26
* STALLION CT	75	S15E18	SUBURBAN DR	76	S15E28
* STALLION DR	75	S15E18	SUE AVE	25	N09E06
STANBURY DR	36	N05W24	SUE HARBOR COVE	25	N09E08
STANLEY ST	24	N15E01	SUEHAVEN DR	57	S07E08
STAPELEY DR	157	S50E34	SUFFOLK RD	24	N12E04
STARBRIGHT DR	70	S17W10	* SUGAR BEND DR	83	S23W28
STARLING RD	24	N15E02	* SUGAR BROOK CT	83	S23W28
STATEN AVE	23	N10W06	SUGAR PALM CT	51	S05W30
* STATLER AVE	88	S20W01	SUGAR TREE LN	83	S24W28
STAUNTON AVE	24	N15E01	* SUGAR VIEW CT	83	S24W28
STEACH DR	36	N07W20	* SUGARBIN ST	59	S08E22
STEER LAKE RD	51	S06W26	SUGARBUSH CT	83	S21W28
STEFFIE LN	36	N06W24	SUGARBUSH DR	83	S21W28
STEVENS AVE	72	S13E04	SUGARMILL ST	83	S23W28
STEWART AVE	37	N03W16	SUMERSET ST	7	N19W04
STEYR ST	85	S25W16	SUMMER LN	23	N15W04
* STILLINGTON ST	51	S09W28	SUMMER DAY LN	103	S26W04
STILWELL DR	73	S13E10	SUMMER LAKES CT	51	S03W26
STIMSON ST	72	S13W01	SUMMER LAKES DR	51	S02W26
STIRLING AVE	25	N12E08	SUMMER RIDGE PL	83	S25W30
STIRRUP WAY	5	N21W16	SUMMER WINDS CT	72	S13E04
STOCKBRIDGE AVE	88	S21E04	SUMMERFIELD RD	26	N12E14
STOCKHOLM WAY	59	S06E22	* SUMMERFIELD RD	26	N12E12
STONECASTLE RD	76	S10E24	S SUMMERLIN AVE	72	S11E04
STONEHENGE CIR	74	S15E14	SUMMEROW LN	88	S18W01

Street Map and Index

Orange County and Other Municipalities
July 31, 2013

<u>Street Name</u>	<u>Page</u>	<u>Mapsheet</u>	<u>Street Name</u>	<u>Page</u>	<u>Mapsheet</u>
SUMMERVILLE PL	67	S16W28	TAFT BLVD	108	S33E26
SUMMERWOOD AVE	73	S16E10	TAFT VINELAND RD	103	S34E02
* SUMMIT POINTE DR	36	N03W22	TAHITI RD	86	S18W08
SUMPTER CT	76	S13E26	TAKOMA ST	37	N01W16
SUN DR	103	S27W06	TALBOT DR	68	S15W24
SUN LIFE PATH	103	S28W06	TALLOWTREE LN	36	N01W24
* SUN TREE CIR	43	N04E22	TALQUIN CT	43	N03E22
SUN VISTA WAY	75	S14E24	TAM DR	21	N13W16
* SUNBEAM AVE	83	S23W26	TAMARACK DR	67	S17W26
SUNCREEK CT	86	S18W08	TAMARIND CIR	83	S21W28
SUNDERLAND DR	74	S17E16	TAMERON PL	51	S05W28
* SUNDIAL LN	83	S24W28	* TAMI WAY	76	S17E26
SUNFISH ST	70	S17W10	S TAMPA AVE	55	S05W06
SUNNILAND DR	37	N04W16	TAMPICO DR	73	S10E10
SUNNY HOLLOW CT	83	S20W30	TAMWORTH CT	72	S13W01
SUNNY HOLLOW LN	83	S20W30	TANSY CT	83	S21W28
SUNNY LANE AVE	88	S22E04	TANSY DR	83	S21W28
SUNNYVIEW CIR	7	N20W02	TAOS CT	76	S11E28
SUNPORT DR	88	S26E02	TARA CT	86	S20W12
SUNPORT LN	104	S26E02	TARAWOOD DR	83	S21W30
SUNRAY DR	37	N04W16	TARPON DR	5	N21W14
SUNRIDGE RD	37	N07W16	TARTAN DR	26	N07E16
SUNRISE BLVD	42	N06E16	TARYN CT	71	S12W06
SUNSET DR	67	S15W28	TAUNTON DR	74	S17E16
SUNSET WILLOW CT	67	S11W30	TAVENDALE DR	85	S20W14
* SURA BLVD	88	S22E02	TEAKWOOD DR	36	N06W22
SURREY DR	57	S07E10	TEASEL DR	83	S22W28
SUSAN CT	36	S01W20	* TELCOM DR	7	N21W02
SUSANNAH BLVD	42	N06E14	TELEGRAPH HILL RD	51	S02W26
* SUSIE WAY	85	S20W14	TELFAIR DR	71	S13W02
SWANFORD ST	154	S52E12	TELIPA DR	70	S16W10
SWANN AVE	88	S23E04	TENNESSEE TER	57	S07E08
SWEETBAY LN	36	N01W24	TENNYSON ST	87	S25W04
SWEETBRIAR RD	72	S12E02	TERESA RD	5	N19W14
SWEETGUM LOOP	51	S03W28	TERIWOOD AVE	73	S15E10
SWISS LN	37	N04W16	TERN DR	75	S13E24
SWOFFIELD DR	74	S17E16	TERNSTONE AVE	74	S16E16
* SWORDFISH LN	76	S17E24	TERRY LYNN DR	37	N04W16
SWYEAR CT	36	N07W22	N TEXAS AVE	39	N01W08
SYCAMORE DR	25	N08E10	S TEXAS AVE	39	S01W06
SYLVAN AVE	72	S10E02	* THE BIRCH CT	70	S11W08
TAEDA DR	126	S35E40	* THE CEDAR TRL	70	S12W08
TAFT AVE	23	N10W06	* THE ELM CT	70	S11W08

Street Map and Index

Orange County and Other Municipalities
July 31, 2013

<u>Street Name</u>	<u>Page</u>	<u>Mapsheet</u>	<u>Street Name</u>	<u>Page</u>	<u>Mapsheet</u>
* THE EVERGREEN TRL	70	S11W08	TOMOKA DR	87	S18W04
THE LANDINGS DR	89	S21E10	TONI ST	7	N22W02
* THE MAPLE TRL	70	S12W08	* TONKA DR	70	S10W08
THE OAKS CIR	72	S15E02	TONY ST	6	N18W12
* THE PALM CT	70	S11W08	TOPAZ WAY	72	S11E02
* THE PARK TRL	70	S11W08	TOREY PINES TER	67	S16W30
* THE PINE TRL	70	S11W08	* TORTOLA WAY	71	S15W06
* THE SILK OAK TRL	70	S11W08	TORTUGA CT	78	S10E40
* THE SPRUCE TRL	70	S12W08	TOT CIR	88	S18W01
* THELMA WAY	76	S13E24	TOUCAN DR	76	S13E24
THICKET LN	67	S14W26	TOULON DR	72	S16E02
* THISTLEDOWN DR	7	N16W04	TOURAINA AVE	57	S09E10
THOMAS JEFFERSON WAY	88	S24W01	* TOWERPINE RD	70	S13W08
THORPE RD	103	S32W01	TRACE AVE	89	S22E06
THRIPPENCE LN	76	S10E24	* TRACEVIEW LN	43	N03E22
TIBURON CT	51	S02W26	TRADEPORT DR	90	S25E12
* TIDECREST AVE	101	S31W16	* TRADESHOW WAY	101	S31W18
TIDERACE CT	75	S16E20	* TRAIL BLAZER BLVD	70	S16W06
* TIDEVIEW CIR	101	S31W18	TRAILER LN	92	S24E26
TIDEWATER DR	73	S14E10	TRAM CT	6	N23W10
TIDEWAVE ST	75	S16E20	TREASURE DR	88	S23W01
TIGERWOOD CT	36	N07W24	TREASURE ISLAND CT	51	S02W26
TILDEN AVE	43	N07E20	TREASURE OAKS LN	74	S16E12
* TILSTON PT	142	S46E36	* TRELIS CT	88	S20W01
TILTON CT	51	S08W26	TREMONT AVE	37	S01W18
TIMBER LN	23	N14W02	TRENTO ST	42	N07E16
TIMBER RIVER CIR	43	N05E24	TRENTONIAN CT	74	S13E12
TIMBERLAKE DR	73	S12E08	TRENTWOOD BLVD	89	S25E08
TIMBERLANE DR	25	N11E10	TRIANGLE AVE	57	S07E06
TIMBERVIEW TER	67	S16W28	TRIBUNE DR	74	S14E16
TIMOR AVE	7	N17W02	TRINITY LN	88	S19W01
TINDALL RD	141	S49E38	TRIPOLI WAY	59	S07E22
TINER AVE	88	S20E02	TRISMEN TER	25	N15E10
* TINKHAM AVE	74	S17E16	TRIUMPH CT	38	N02W08
TINSLEY DR	71	S13W02	* TROJAN ST	88	S21W01
TITAN ROW	86	S23W10	* TROPEZ WAY	71	S16W04
* TITELIST CT	86	S18W10	* TROPICAL DR	71	S15W04
TOASY DR	73	S11E10	TROT ST	6	N17W08
TODD AVE	76	S15E24	* TROTWOOD DR	87	S18W04
TOLEDO ST	59	S06E24	TROUBADOR ST	70	S16W10
* TOM JONES ST	70	S16W08	TROVATI ST	71	S11W06
TOM TOM DR	76	S13E28	* TROVATI ST	71	S11W06
TOMLINSON CIR	76	S15E28	TROY DR	72	S10E04

Street Map and Index

Orange County and Other Municipalities
July 31, 2013

<u>Street Name</u>	<u>Page</u>	<u>Mapsheet</u>	<u>Street Name</u>	<u>Page</u>	<u>Mapsheet</u>
TRUMAN RD	26	N06E16	* UNNAMED STREET 196	71	S15W04
TRUSSWAY BLVD	104	S28W01	* UNNAMED STREET 197	72	S14W01
TUCKAHOE CT	76	S11E26	* UNNAMED STREET 198	71	S14W04
TUCKER AVE	43	N03E18	* UNNAMED STREET 199	71	S13W04
* TUCKER CT	43	N04E18	* UNNAMED STREET 213	87	S20W06
TULIP AVE	86	S18W12	* UNNAMED STREET 22	21	N10W14
TULIP CT	83	S24W30	* UNNAMED STREET 24	6	N21W08
TUMBLESTONE DR	67	S15W26	* UNNAMED STREET 267	22	N15W08
* TUMBLEWEED CT	76	S11E24	* UNNAMED STREET 270	21	N11W16
* TUNA LN	76	S17E26	* UNNAMED STREET 272	21	N11W16
TUNBRIDGE WAY	51	S02W28	* UNNAMED STREET 273	92	S23E30
TURIN ST	42	N07E16	* UNNAMED STREET 58	43	N07E22
TURKEY RUN	25	N10E08	* UNNAMED STREET 60	59	S02E24
TURKEY LAKE RD	68	S14W22	* UNNAMED STREET 603	7	N18W04
TURNBULL DR	74	S16E16	* UNNAMED STREET 609	89	S24E06
TURRISI BLVD	42	N06E16	* UNNAMED STREET 611	53	S02W18
* TURTLE BAY CT	126	S40E38	* UNNAMED STREET 628	74	S14E12
* TURTLE LANDINGS CT	126	S40E38	* UNNAMED STREET 630	108	S26E28
* TUSCAN OAK DR	71	S15W02	* UNNAMED STREET 635	90	S18E16
TUSCANY POINTE AVE	43	N01E22	* UNNAMED STREET 636	90	S18E16
TUXFORD WAY	120	S41W01	* UNNAMED STREET 641	26	N11E14
TWIN PINES CT	67	S17W26	* UNNAMED STREET 647	6	N16W08
TWINKLE LN	42	N07E16	* UNNAMED STREET 648	6	N16W08
TWISTED OAK CT	21	N12W18	* UNNAMED STREET 649	90	S18E16
TYBEE PL	71	S13W02	* UNNAMED STREET 651	76	S13E24
TYLER AVE	37	S01W18	* UNNAMED STREET 652	76	S13E24
TYLER LAKE CIR	71	S14W02	* UNNAMED STREET 653	92	S25E26
TYLER LAKE CT	71	S14W04	* UNNAMED STREET 681	87	S20W06
TYMBERWOOD LN	70	S11W06	* UNNAMED STREET 683	87	S20W06
TYSON RD	141	S45E36	* UNNAMED STREET 684	71	S15W02
UDINE AVE	85	S23W16	* UNNAMED STREET 685	71	S15W02
UINTAH AVE	55	S08W02	* UNNAMED STREET 686	71	S14W04
UNDERBRUSH LN	67	S14W26	* UNNAMED STREET 690	6	N21W08
UNITED WAY	120	S37W01	* UNNAMED STREET 691	6	N20W08
* UNITED WAY	120	S38W01	* UNNAMED STREET 692	6	N20W08
UNIVERSAL BLVD	100	S26W20	* UNNAMED STREET 693	6	N20W08
UNKATERRI LN	73	S10E06	* UNNAMED STREET 694	6	N20W08
* UNNAMED STREET 141	26	N11E14	* UNNAMED STREET 695	6	N21W08
* UNNAMED STREET 17	86	S19W06	* UNNAMED STREET 696	6	N21W08
* UNNAMED STREET 180	104	S26E04	* UNNAMED STREET 706	7	N18W04
* UNNAMED STREET 181	104	S26E04	* UNNAMED STREET 741	72	S17E02
* UNNAMED STREET 190	72	S17E02	* UNNAMED STREET 742	72	S17E02
* UNNAMED STREET 191	74	S17E12	* UNNAMED STREET 744	51	S05W26

Street Map and Index

Orange County and Other Municipalities
July 31, 2013

<u>Street Name</u>	<u>Page</u>	<u>Mapsheet</u>	<u>Street Name</u>	<u>Page</u>	<u>Mapsheet</u>
UONA AVE	52	S02W20	VILLA DR	6	N20W08
UPTON DR	73	S12E10	VILLA ESTELLE DR	84	S23W24
USHER AVE	76	S15E24	VILLA MARIE DR	26	N07E16
UTE ST	85	S24W16	VILLAGE WOOD DR	68	S13W24
* VAGABOND LN	87	S18W04	VILLAS OAK CT	36	N01W24
VALENCIA COLLEGE LN	43	N04E22	VINE ST	57	S05E06
VALERA CT	25	N12E06	VINELAND RD	68	S10W12
VALERIAN BLVD	83	S21W28	VINELAND OAKS BLVD	51	S02W28
VALLEY FORGE RD	73	S10E06	VINTAGE DR	67	S13W28
VALLEY OAK RD	21	N12W18	VIOLET DR	105	S33E06
VALOR ST	7	N20W04	* VIRGIN GORDA WAY	71	S15W04
VAN RD	75	S17E20	S VIRGINIA AVE	25	N15E06
VAN AKEN DR	21	N14W18	* VIRGINIA CT	25	N15E08
N VAN BUREN AVE	37	N01W18	VIRGINIA DR	25	N12E08
S VAN BUREN AVE	37	S01W18	* VIRTUOSO LN	120	S41E02
* VAN GOGH AVE	26	N09E18	VISCAYA AVE	72	S14W01
VAN NESS ST	7	N18W06	VISCOUNT ROW	86	S24W06
VANCE AVE	5	N21W16	* VISION BLVD	54	S11W08
VANET CT	76	S13E26	VISTA BELLA LOOP	75	
VANGUARD ST	85	S23W16	VISTA WOODS CT	76	S15E26
VANNA CT	43	N01E22	VISTAMERE CT	67	S16W28
VATICAN AVE	5	N20W14	VITORIA AVE	25	N14E06
VAUGHN AVE	72	S13E04	VIVIAN LN	24	N12E04
VENETIAN AVE	23	N14W04	VOLTAIRE DR	87	S22W02
VENICE DR	73	S13E08	VOLUSIA DR	75	S17E22
VERA AVE	22	N12W10	VON BAMPUS DR	87	S23W02
VERA CRUZ LN	73	S10E10	W D JUDGE DR	38	N05W10
VERADALE AVE	73	S12E10	WACONDA LN	102	S28W08
* VERANDA CIR	21	N09W18	WADE RD	21	N14W18
VERGIL LN	87	S22W02	* WAGON WHEEL CIR	75	S13E18
VERNON ST	36	N05W20	WAIALAE CT	83	S24W28
VERZON CT	72	S16E02	WAKULLA ST	76	S17E24
* VIA ALIZAR	71	S15W06	WAKULLA WAY	86	S19W04
VIA DELLAGIO WAY	83	S25W28	WALBRIDGE ST	85	S20W12
VIA FLORA	89	S25E08	WALDO ST	57	S07E06
* VIA HACIENDA CIR	71	S15W06	WALDSTRASSE CT	105	S31E06
* VIA MAIOR	21	N12W18	* WALKERS CAY AVE	92	S18E24
VIA MERCADO	100	S28W22	WALKUP DR	37	N03W16
VICTORIA CIR	36	S01W24	WALLACE RD	83	S22W24
VICTORIA CHASE DR	6	N22W10	E WALLACE ST	88	S20E02
VICTORIA FALLS DR	138		W WALLACE ST	88	S20W01
VICTORY DR	21	N08W16	WALLINGTON DR	6	N22W08
VIKING RD	21	N13W20	WALNUT CREEK DR	36	N06W24

Street Map and Index

Orange County and Other Municipalities
July 31, 2013

<u>Street Name</u>	<u>Page</u>	<u>Mapsheet</u>	<u>Street Name</u>	<u>Page</u>	<u>Mapsheet</u>
WALTHAM AVE	88	S19E02	WESTFIELD ST	21	N11W18
WANDSWORTH AVE	73	S18E10	* WESTGATE LAKES BLVD	100	S32W24
WANSLEY DR	74	S11E14	WESTMAR DR	68	S17W24
WARD AVE	24	N14E04	WESTMINSTER CT	24	N15E01
WARD DR	26	N15E12	* WESTMINSTER ABBEY BLVD	67	S10W28
WARD RD	154	S52E14	WESTMONT DR	52	S02W22
WARING AVE	89	S24E12	S WESTMORELAND DR	55	S05W02
WARREN PARK RD	89	S22E10	* WESTON CT	6	N20W08
* WARREN WOODS DR	67	S10W30	WESTON LN	6	N20W08
WARRINGWOOD DR	70	S11W06	* WESTSHORE DR	6	N23W12
WARWICK PL	57	S05E06	WETHERBEE RD	120	S38E02
WASHINGTON AVE	7	N13E06	* WETHERBEE RD	138	S44E16
W WASHINGTON ST	36	N01W08	E WETHERBEE RD	120	S41E02
* W WASHINGTON ST	37	N01W18	W WETHERBEE RD	120	S41W02
WATAUGA AVE	57	S06E12	WETHERSFIELD DR	83	S23W28
WATERCREST PL	67	S11W28	WEWAHOOTEE RD	126	S34E40
WATERFRONT PKWY	73	S13E08	WHEATBERRY CT	105	S33E06
WATERS EDGE DR	89	S21E10	WHEATSTONE PL	51	S02W28
WATERSEND DR	77	S13E34	WHEELHOUSE CT	74	S14E12
WATERSIDE POINTE CIR	77	S14E34	WHIPPET CT	76	S11E24
* WATERWAY CT	71	S15W04	WHISPER PL	5	N24W14
WATERWITCH DR	72	S15E04	* WHISPERING PALMS BLVD	72	S10E02
WATERWITCH COVE CIR	72	S14E04	WHISPERING PINES RD	155	S52E18
WATERWITCH POINT DR	72	S14E04	WHISPERING WILLOW CT	67	S11W30
WATTS AVE	88	S24E04	WHISTLER DR	74	S11E14
WAUCHULA CT	70	S17W08	WHITBY DR	71	S12W06
WEBSTER AVE	23	N13W04	WHITE AVE	73	S11E06
WEEKS AVE	73	S11E06	WHITE ASH ST	67	S17W26
WEIRWOOD AVE	7	N19W06	WHITE HERON DR	21	N14W16
E WELBOURNE AVE	25	N16E08	* WHITE MARLIN AVE	92	S19E26
W WELBOURNE AVE	25	N15E06	WHITE MARSH CIR	120	S41W01
WELLINGTON BLVD	24	N15E01	WHITE OAK CT	87	S21W04
WELLINGTON DR	84	S20W24	WHITE OAK LN	87	S21W04
WELLSMERE CIR	51	S02W28	WHITEHALL CIR	26	N13E16
* WENDALEES CT	90	S18E16	WHITEHALL DR	26	N13E12
WENTROP LN	7	N16W04	WHITEWATER CT	36	S02W24
WENTROP LN EXT	7	N16W06	WHITFIELD LN	51	S09W30
WERBER ST	73	S12E10	WICKERSHAM CT	72	S11E04
WEST END DR	25	N09E08	WILBETH AVE	86	S20W12
WEST PARK AVE	25	N15E08	WILBUR RD	103	S33W04
WESTBURY DR	21	N11W18	* WILD HORSE RD	75	S13E18
WESTCHESTER AVE	24	N12E02	WILKENING FARM RD	51	S03W30
WESTERN PKWY	25	N08E08	WILKS AVE	88	S19E02

Street Map and Index

Orange County and Other Municipalities
July 31, 2013

<u>Street Name</u>	<u>Page</u>	<u>Mapsheet</u>	<u>Street Name</u>	<u>Page</u>	<u>Mapsheet</u>
WILKS PL	87	S25W06	WINGWARD AVE	76	S12E24
WILL O TH GREEN ST	26	N15E16	WINN AVE	57	S05E08
* WILLIAM CAREY DR	141	S43E34	WINNIPEG CT	67	S12W26
WILLIAMS ST	73	S11E06	WINONA DR	89	S23E10
WILLIE MAYS PKWY	53	S02W14	WINPINE CT	67	S14W28
WILLOUGHBY LN	89	S22E10	WINSTON AVE	6	N18W08
WILLOW DR	43	N01E18	WINTER OAKS LN	74	S15E16
WILLOW BUD CT	43	N03E18	WINTER PARK RD	25	N09E08
WILLOW COVE CT	67	S12W28	WINTER RIDGE CIR	36	S01W24
WILLOW KANE CT	67	S12W30	WINTER RUN DR	70	S16W10
WILLOW LEAF CT	43	N03E18	WINTERWOOD CT	74	S16E12
WILLOW OAK LN	87	S21W04	WINWOOD WAY	67	S14W26
WILLOW PARK DR	67	S11W30	WISCONSIN AVE	24	N13E04
WILLOW SHADE CT	67	S12W28	WISE AVE	57	S05E08
WILLOW WIND CT	67	S12W30	WOFFORD LN	5	N22W14
WILLOW WISH CT	67	S11W30	WOLVERINE WAY	75	S15E22
WILLOWWOOD ST	36	N07W24	WOODBINE DR	88	S19E04
WILLOWWYLDE PL	43	N03E18	WOODBRIAR CT	68	S13W24
WILMER AVE	37	N01W16	WOODCREST DR	26	N11E14
WILMSLOW CT	142	S49E36	WOODED VILLAGE COVE	68	S13W24
WILSON TER	67	S14W28	WOODED VILLAGE LN	68	S13W24
WILTON AVE	55	S05W06	WOODFERN DR	71	S11W06
WINCHESTER DR	25	N11E10	WOODFORD ST	142	S49E36
WIND DRIFT RD	89	S24E06	WOODGLEN CT	68	S13W24
WIND HARBOR RD	89	S24E06	WOODGREEN DR	83	S19W24
WIND WILLOW RD	89	S24E06	* WOODGREEN DR	84	S19W24
* WINDBREAK RD	83	S25W28	* WOODHILL AVE	76	S09E28
* WINDCROSS LN	70	S12W08	* WOODHILL PARK DR	36	N05W26
WINDERLAKES DR	67	S10W26	WOODKNOT CT	68	S13W24
WINDERSIDE PL	67	S13W26	* WOODLAKE DR	6	N22W12
WINDERWOOD CIR	67	S13W26	WOODLANDS VILLAGE DR	68	S13W24
WINDING LAKE CIR	67	S12W28	WOODLAWN DR	25	N08E08
WINDMILL CT	88	S19E04	WOODLAWN CEMETERY RD	51	S03W30
WINDSMERE BLVD	68	S12W24	WOODLOT CT	68	S13W24
WINDSONG RD	72	S16E04	WOODLYNNE LN	74	S13E12
WINDSOR RIDGE RD	51	S03W28	WOODMOOR ST	154	S51E12
WINEGARD RD	87	S20W01	* WOODRIDGE PARK DR	36	N04W26
* WINFORD CIR	71	S11W06	WOODS ST	55	S05W04
WINFREE DR	74	S14E16	WOODSIDE AVE	25	N08E08
WING LN	25	N10E08	WOODSMERE AVE	71	S17W04
WINGATE DR	86	S18W10	WOODSTEAD WAY	67	S17W28
WINGO ST	42	N04E14	WOODTREE LN	68	S12W24
WINGROVE BLVD	67	S14W28	WOODVILLE CRESCENT	84	S21W24

Street Map and Index

Orange County and Other Municipalities
July 31, 2013

<u>Street Name</u>	<u>Page</u>	<u>Mapsheets</u>	<u>Street Name</u>	<u>Page</u>	<u>Mapsheets</u>
WORTH ST	6	N18W12			
WORTHINGTON CT	26	N13E12			
WORTHINGTON DR	26	N13E12			
WREN ST	42	N01E16			
WRIGHT AVE	25	N09E08			
WYDHAM LN	74	S16E14			
WYLDWOODE LN	73	S13E10			
* WYMAN CT	87	S25W02			
S WYMORE RD	7	N15E01			
WYNDHAM LAKES BLVD	138				
WYNFIELD CT	83	S24W30			
WYTHMERE LN	67	S13W30			
YACHTMANS CT	74	S14E12			
YARROW CT	83	S22W28			
YORKETOWNE RD	73	S14E12			
YORYCH LN	76	S10E24			
YOUNG PINE RD	77	S11E34			
YOUNG TREE WAY	78	S13E36			
YOUNGFORD ST	154	S52E12			
YOUNT DR	76	S14E24			
YUCATAN CT	43	N01E22			
YUCATAN DR	43	N01E18			
YUMA CT	76	S11E28			
ZELL DR	120	S39W01			
ZEPHYR RD	56	S09E02			
ZIEGLER RD	87	S25W06			
ZIMMERMAN DR	88	S19W01			
ZINNIA DR	43	S01E18			
ZURICH CT	67	S13W26			

Fire Stations

City of Orlando/Orange County

July 31, 2013

<u>Name</u>	<u>Page</u>	<u>Mapsheet</u>
GOAA Center Field Station	122	S34E16
GOAA East Field Station	107	S28E22
GOAA West Field Station	106	S32E12
OCFRD 30	36	S01W20
OCFRD 31	83	S22W30
OCFRD 40	5	N23W16
OCFRD 41	7	N16W04
OCFRD 42	21	N10W18
OCFRD 50	55	S08W04
OCFRD 51	87	S20W06
OCFRD 52	85	S25W14
OCFRD 53	103	S28W06
OCFRD 57	101	S30W18
OCFRD 66	42	N05E16
OCFRD 70	88	S20E04
OCFRD 71	76	S17E24
OCFRD 72	74	S12E12
OCFRD 73	104	S31E02
OCFRD 76	125	S39E34
OCFRD 97 (HANGER 96)	41	N03E10
OFD 01	40	S01E01
OFD 02	39	S01W02
OFD 03	24	N09E01
OFD 04	40	N05E04
OFD 05	56	S06W01
OFD 06	41	N02E08
OFD 07	54	S03W08
OFD 08	90	S21E16
OFD 09	22	N13W12
OFD 10	69	S16W18
OFD 11	58	S05E14
OFD 12	52	S05W22
OFD 13	105	S30E10
OFD 14	77	S17E32
OFD 15	125	S34E34
OFD 16	140	S43E24
OFD 17	70	S14W10
WPFD 62	26	N15E14

Hospitals

City of Orlando/Orange County

July 31, 2013

<u>Name</u>	<u>Page</u>	<u>Mapsheets</u>
Florida Hospital Orlando	24	N09E02
M.D. Anderson Cancer Center	56	S05W01
Nemours Childrens Hospital (Under Construction)	140	S46E26
Orlando Health Arnold Palmer Hospital	56	S06W01
Orlando Health Dr P. Phillips Hospital	100	S31W24
Orlando Health Lucerne Hospital	56	S03W01
Orlando Health Winnie Palmer Hospital	56	S05W01
Orlando Regional Medical Center	56	S05W01
VA Medical Center	26	N11E14
VA Medical Center (Under Construction)	140	S49E26

Hydrology

<u>Hydrology Name</u>	<u>MapBookPage</u>	<u>Hydrology Name</u>	<u>MapBookPage</u>
BASS LAKE	57	LAKE DOT	39
BAY LAKE	22	LAKE DOVER	58
BEARHEAD LAKE	88	LAKE DRUID	41
BOGGY CREEK CANAL	104	LAKE ELEANOR	5
BOO BOO LAKE	100	LAKE EMERALD	56
BOOT LAKE	73	LAKE EMILY	70
BRIGANTINE BAY	89	LAKE EOLA	40
BUCK LAKE	125	LAKE ESTELLE	24
CANAL - CLEAR LAKE	54	LAKE EVA	36
CHARTER LAKE	52	LAKE FAIR	7
CRYSTAL LAKE	57	LAKE FAIRHOPE	23
EMERALD SPRINGS BASIN	23	LAKE FLOY	68
FERN LAKE	40	LAKE FLOYD	67
GREENWOOD CANALS	56	LAKE FOREST	25
HARBOR ISLAND WATERWAY	72	LAKE FRAN	53
HIDDEN HARBOR POND	72	LAKE G	59
HIDDEN LAKE	76	LAKE GATLIN	72
ISLAND COVE	72	LAKE GEAR	42
KASEY LAKE	5	LAKE GEM MARY	72
KELLY LAKE	5	LAKE GEORGE	74
KRISTY LAKE	5	LAKE GEORGETTE	42
LACOSTA URBAN WETLANDS	59	LAKE GEYER	52
LAKE ADAIR	39	LAKE GIGI	51
LAKE ALMOND TREE	51	LAKE GLENEAGLE	21
LAKE AMANDA	70	LAKE GLORIA	88
LAKE ANDERSON	73	LAKE GREENWOOD POND	56
LAKE ANGEL	55	LAKE HARVEST	7
LAKE ARIC	91	LAKE HAVEN	56
LAKE ARNOLD	57	LAKE HELEN	36
LAKE AZALEA	43	LAKE HIGHLAND	40
LAKE BALDWIN	26	LAKE HOURGLASS	57
LAKE BARBETT	36	LAKE HOWARD	23
LAKE BARTON	42	LAKE HUNGERFORD	7
LAKE BEARDALL	55	LAKE JANE	37
LAKE BEAUTY	56	LAKE JENNIE JEWEL	72
LAKE BEDFORD	92	LAKE JOANNE	37
LAKE BLANCHE	36	LAKE JUNE	55
LAKE BUCHANNAN	71	LAKE KATHLEEN	91
LAKE BUMBY	71	LAKE KING	7
LAKE C	58	LAKE KOZART	53
LAKE CANE	68	LAKE LA GRANGE	73
LAKE CAY DEE	41	LAKE LA VINA	109
LAKE CHAMPLAIN	92	LAKE LAWSONA	40
LAKE CHELTON	25	LAKE LEGRO	51
LAKE CHEROKEE	56	LAKE LOCKHART	6
LAKE CHRISTIE	103	LAKE LORINE	37
LAKE CLAUDETTE	42	LAKE LORNA DOONE	39
LAKE COMO	57	LAKE LORRI	91
LAKE COMPTON	26	LAKE LUCERNE	56
LAKE COPELAND	56	LAKE LURNA	56
LAKE DANIEL	23	LAKE MARE PRARIE	90
LAKE DAVIS	56	LAKE MARGARET	73
LAKE DEBRA	52	LAKE MARIE	100
LAKE DIVOT	21	LAKE MARILYN	37

Hydrology

<u>Hydrology Name</u>	<u>MapBookPage</u>	<u>Hydrology Name</u>	<u>MapBookPage</u>
LAKE MARS	37	PALM LAKE	83
LAKE MARY	88	PARK LAKE	40
LAKE MICHELLE	91	PARRAMORE HERITAGE POND	39
LAKE MIDGET	24	PHILLIPS POND	67
LAKE MILLY	71	ROCK LAKE	39
LAKE MISSAL	24	SANDY LAKE	84
LAKE MONTEREY	58	SILVER LAKE	56
LAKE NINA	5	SKY LAKE	87
LAKE NO 3	85	SPINNAKER BAY	89
LAKE NONA	124	SPRING LAKE	39
LAKE NOTASULGA	38	STEER LAKE	51
LAKE O'DELL	68	SWANN LAKE	88
LAKE OF THE WOODS	56	VISTA LAKE	92
LAKE OLIVE	40	WHITE HERON LAKE	21
LAKE ORLO	37		
LAKE PAMELA	52		
LAKE PAT	84		
LAKE PORTER	58		
LAKE RABAMA	58		
LAKE RAPER	59		
LAKE ROBIN	36		
LAKE SAN SUSAN	36		
LAKE SANDRA	5		
LAKE SANTIAGO	58		
LAKE SARAH	23		
LAKE SHADOW	7		
LAKE SHANNON	41		
LAKE SILVER	23		
LAKE SPIER	26		
LAKE STEVEN	73		
LAKE STILLINGER	58		
LAKE SUE	25		
LAKE SUMERSET	7		
LAKE SUSANNAH	42		
LAKE TENNESSEE	58		
LAKE TERRACE	57		
LAKE THERESA	41		
LAKE TURNBULL	74		
LAKE TYLER	71		
LAKE VALERIAN	83		
LAKE VENUS	37		
LAKE VILMA	51		
LAKE VIRGINIA	25		
LAKE WADE	56		
LAKE WALKER	54		
LAKE WAUKULLA	87		
LAKE WINYAH	24		
LAKE ZENO	55		
LITTLE LAKE BARTON	42		
LITTLE LAKE FAIRVIEW	23		
LOST COVE	83		
MALAYA WATERWAY	72		
MILLENIA LAKE	69		
PALAMINO LAKE	5		

Parks / Recreation

City of Orlando/Orange County

July 31, 2013

<u>Park Name</u>	<u>Page</u>	<u>Notes</u>	<u>Park Name</u>	<u>Page</u>	<u>Notes</u>
Airport Lakes Park	90	CYS/PKS	Dr. I. Sylvester Hankins Park Recreation Site and Pool	54	PKS
Al Coith Park	56	PKS	Dr. J.B. Callahan Neighborhood Center	39	PKS
Albert Park (Stanley, Arnold & Margaret)	23	PKS	Dr. James R. Smith Neighborhood Center	54	PKS
Alfond Stadium - Rollins College	25	Rollins College	Dubsdread Golf Course	23	Private
Audubon Park	41	PKS	Eagle Nest Park	53	CYS/PKS
Azalea Park Recreation Center	25	Winter Park	Eagle Nest Park	69	CYS/PKS
Barber Park	74	Orange County	Eagle Nest Park	53	CYS/PKS
Barnett Park	37	Orange County	Eagle Nest Park	53	CYS/PKS
Beeman Park	25	Orange County	Eagle Nest Park	53	CYS/PKS
Big Oak Park	88	Orange County	East Central Neighborhood Center	41	PKS
Big Tree Park	40	PKS	East Park Lake Neighborhood Park	109	PKS
Bill Frederick Park at Turkey Lake	68	CYS/PKS	El Dorado Park	58	PKS
Blue Jacket Park	25	PKS	Emery Hamilton Sports Complex	37	PKS
Cady Way Bike Path Spur	42	PKS	Engelwood Center Park	59	CYS/PKS
Cady Way Bike Trail	42	PKS	Engelwood Neighborhood Center and Pool	59	CYS/PKS
Capehart Park	59	Orange County	Engelwood Park	59	PKS
Central Florida Verterans Memorial Park	26	CYS/PKS	Engelwood Park 2 (Undev)	59	PKS
Central Park - Winter Park	25	Winter Park	Firestation # 50 Park	55	Orange County
Cherokee Park	56	PKS	Fleet Peebles Park	26	Winter Park
Cherry Tree Park	41	PKS	Fort Gatlin Recreation Complex	73	Orange County
Childrens Safety Village	38	Orange County	French & Holt Park	25	Winter Park
Citrus Bowl	55	CYS	Gaston Edwards Park	40	PKS
Citrus Square Recreation Site	74	CYS	George Barker Park	55	PKS
City Commons Plaza	56	PKS	Gilbert McQueen Boat Ramp	54	PKS
Clear Lake Park	54	PKS	Gilbert McQueen Park	54	PKS
College Park Community Center	24	PKS	Grand Avenue Park	55	PKS
Colonel Joe Kittinger Park	41	PKS	Greenwood Cemetery	57	
Colonialtown Neighborhood Center and John Long Pool	40	PKS	Greenwood Urban Wetlands	56	PKS
Colonialtown Square	40	PKS	Guernsey Park	39	PKS
Constitution Green	40	PKS	Hampton Park	41	PKS
Crystal Lake Neighborhood Park	57	Orange County	Harry P Leu Gardens	41	CYS
Cypress Grove Park	72	Orange County	Heritage Square	40	DDB
Dartmouth Park	23	PKS	Hollywood & Phelps Park	26	Winter Park
Delaney Park	56	CYS/PKS	Hourglass Park	38	Orange County
Demetree Miracle Field	6	PKS	Interlaken Park	23	Orange County
Demetree Park	58	PKS	Iowa Place Park	41	PKS
Dickson Azalea Park	41	PKS	Ivanhoe Plaza Park	39	PKS
Dinky Dock Park	25	Winter Park	Ivey Lane Park & Neighborhood Center	37	PKS
Don Dudley Park	39	PKS	Ivey Lane Recreation Site	37	PKS
Dover Shores Community Center	58	PKS			

Parks / Recreation

City of Orlando/Orange County

July 31, 2013

<u>Park Name</u>	<u>Page</u>	<u>Notes</u>	<u>Park Name</u>	<u>Page</u>	<u>Notes</u>
John H. Jackson Community Center and Pool	55	PKS	Mayor William Beardall Senior Center	56	PKS
Kaley Square Park	55	Orange County	McCoy Park	75	PKS
L. Claudia Allen Senior Center	54	PKS	McCracken Field	55	CYS
Lace Fern Village Park	53	PKS	Mead Gardens	25	Winter Park
LaCosta Urban Wetlands	59	PKS	Millenium Park	42	Orange County
Lagoon Park	89	Belle Isle	Mitchell Nutter Park	42	PKS
Lake Adair Park	39	PKS	Northwest Community Center	38	PKS
Lake Baldwin Park	26	PKS	Orlando Centroplex	40	CYS
Lake Beauty Park	56	PKS	Orlando Cultural Park	24	PKS
LAKE CHELTON PARK	25	Other Municipality	Orlando Downtown Recreation Complex	39	CYS
Lake Cherokee Park	56	PKS	Orlando Festival Park	41	PKS
Lake Como Fields	57	CYS	Orlando Loch Haven Park and Neighborhood Center	24	PKS
Lake Como Park	57	PKS	Orlando Skate Park	41	PKS
Lake Davis Park	56	PKS	Orlando Sports Campus	55	CYS
Lake Dot Park	39	PKS	Orlo Vista Park	36	Orange County
Lake Druid Park	41	PKS	Orwin Manor Park	24	PKS
Lake Emerald Park	56	PKS	Orwin Manor Park	24	PKS
Lake Eola Park	40	CYS/PKS	Orwin Manor Park - County	24	Winter Park
Lake Estelle Park	24	PKS	Overbrook Park	39	PKS
Lake Fairview Boat Ramp	6	PKS	Padgett Park	87	Orange County
Lake Fairview Park	22	CYS/PKS	Park Lake Park	40	PKS
Lake Formosa Park	40	PKS	Park of the Americas	42	PKS
Lake Fran Bike Trail	53	PKS	Parramore Community Garden	39	OPD
Lake Highland Park	40	PKS	Parramore Heritage Park	39	PKS
Lake Island Park	24	Winter Park	Paul Laughlin Park	25	Winter Park
Lake Ivanhoe Park	40	PKS	Perkins Boat Ramp	89	Belle Isle
Lake Lancaster Park	56	PKS	Pine Hills Little League	5	Orange County
Lake Lawne Park	37	ORANGE COUNT	Pleasant Valley Park	53	PKS
Lake Lawsona Park	40	PKS	Poppy Park	53	PKS
Lake Mann Fishing Pier	54	Orange County	Prince Hall Park	54	PKS
Lake Midget Park	24	Winter Park	Prince Hall Park	54	PKS
Lake Rowena Park	24	PKS	Princeton Park and College Park Pool	24	CYS
Lake Underhill Park	57	PKS	Rattlesnake Park	37	PKS
Lake Weldona Park	56	PKS	Ravenall Park	53	PKS
Leroy Hoequist Park	59	CYS	Reeves Terrace Recreation Site	41	PKS/CYS
Lighthouse Park	5	PKS	Rock Lake Park and Community Center	39	WW (Parnership)
Lizzie Rodgers Park	55	PKS	Roosevelt Martin Park	38	Orange County
Lorna Doone Park	39	PKS	Rose Place Park (Apopka Vineland Park)	51	Orange County
Malibu Groves Park	37	PKS			
Marks Street Senior Recreation Complex	40	Orange County			
Mathews Park	24	PKS			
Mayor Carl T. Langford Park	41	PKS			

Parks / Recreation

City of Orlando/Orange County

July 31, 2013

<u>Park Name</u>	<u>Page</u>	<u>Notes</u>	<u>Park Name</u>	<u>Page</u>	<u>Notes</u>
Rosemont Community Park & Center	5	PKS			
Rosemont Park	6	PKS			
Rosemont Preserve	22	PKS			
Senator Beth Johnson Park	40	PKS			
Shadow Bay Park	68	Orange County			
Shady Park in Hannibal Square	25	Winter Park			
Showalter Field	26	Winter Park			
Signal Hill Park	21	CYS/PKS			
Songbird Park	41	PKS			
South Orange Sports Complex	120	Orange County			
Southern Gateway	56	PKS			
Southport Park	105	PKS			
Southwood Community Center	86	Orange County			
Spahler Activity Center	104	Orange County			
Split Oak Forest	142	Orange County			
Spring Lake Park	39	PKS			
Swann Beach	89	Belle Isle			
Taft Park	104	Orange County			
Tangelo Park	85	Orange County			
Tinker Field	55	CYS			
Trotters Park	7	CYS/PKS			
Turnbull Park	74	Orange County			
Wadeview Park and Community Center	56	PKS			
Wall Street Plaza	40	DDB			
Warren Park	89	Orange County			
Washington Shores Park	54	PKS			
West Lake Underhill Park	57	PKS			
Willie Mays Park	53	PKS			
Willows Park	21	PKS			
Z.L. Riley Park	55	PKS			

Points of Interest

City of Orlando/Orange County

July 31, 2013

<u>Name</u>	<u>Page</u>	<u>Mapsheet</u>	<u>POI Type</u>	<u>Name</u>	<u>Page</u>	<u>Mapsheet</u>	<u>POI Type</u>
Edgewater Library	7	N18W06	Library	Mall at Millenia	70	S16W12	POI
Herndon Library	42	N03E12	Library	Mennello Museum of Am Folk Art	24	N08E04	POI
Hiawassee Library	36	N04W24	Library	Millenia Plaza	70	S13W12	POI
Orlando Public Library	40	N01E01	Library	National Guard Armory	57	S09E06	POI
South Trail Library	71	S13W04	Library	Navy Warehouse Area C	41	N05E08	POI
Southeast Library	75	S17E18	Library	OOC	42	N01E14	POI
Southwest Library	83	S24W26	Library	Orange County Administration	40	S01E02	POI
Washington Park Library	53	S04W16	Library	Orange County Animal Control	70	S15W12	POI
Winter Park Public Library	25	N15E08	Library	Orange County Convalescent Ins	57	S09E06	POI
33RD Street Complex	70	S10W08	POI	Orange County Convention Center	100	S32W22	POI
Amtrak Station	56	S05W01	POI	Orange County Courthouse	40	N02E01	POI
Amway Center	40	S01E01	POI	Orange County Health Dept	39	S01W02	POI
Belle Isle Town Hall	88	S22E04	POI	Orange County Medical Examiner	57	S09E06	POI
Bob Carr Performing Arts Centre	40	N02E01	POI	Orange County Regional History	40	N01E01	POI
Boggy Creek Cemetery	122	S41E12	POI	Orange County School Board	40	N03E01	POI
Boone Pool	56	S07E04	POI	Orange County Sheriff	38	N03W08	POI
Boys and Girls Club	53	S04W16	POI	Orlando Chamber of Commerce	40	N05E01	POI
Boys and Girls Club	21	N08W16	POI	Orlando City Hall	56	S02E01	POI
Centroplex Garage	40	N02E01	POI	Orlando Fashion Square Mall	41	N04E10	POI
Church Street Station	40	S01E01	POI	Orlando Fire Museum (Old #3)	24	N09E04	POI
Citrus Council of Girl Scouts	40	N02E04	POI	Orlando Garden Club	24	N09E04	POI
Colonial Plaza	41	N03E08	POI	Orlando Museum of Art	24	N09E04	POI
Creative Village (Under Construction)	39	N02W02	POI	Orlando Repertory Theatre	24	N08E04	POI
Dr Phillips Center for Performing Arts (Under Construction)	56	S02E01	POI	Orlando Science Center	24	N09E04	POI
Edgewood City Hall	88	S18E02	POI	Orlando Shakespeare Theater	24	N09E04	POI
Family, Parks & Rec/OPD NE Reserve/Fire Training	41	N03E08	POI	Orlando Sports Campus	55	S03W06	POI
FDLE	39	N01W02	POI	OUC	56	S02E01	POI
Federal Building/Federal Courthouse	40	N01E01	POI	Pinewood Cemetery	26	N11E14	POI
Festival Bay Mall	85	S21W16	POI	Prime Outlets	85	S19W18	POI
Florida Highway Patrol	43	N01E18	POI	Safety Council	40	N04E04	POI
Geico Garage	56	S02E01	POI	Sanford Burnham Institute	139	S49E22	POI
Greyhound Bus Terminal	38	N02W08	POI				
Lynx Central Station	40	N02E01	POI				

Points of Interest

City of Orlando/Orange County

July 31, 2013

<u>Name</u>	<u>Page</u>	<u>Mapsheet</u>	<u>POI Type</u>	<u>Name</u>	<u>Page</u>	<u>Mapsheet</u>	<u>POI Type</u>
SPCA of Central Florida - Orlando Humane Society	70	S15W12	POI				
The Florida Mall	103	S27W04	POI				
The Terrace at Florida Mall	103	S26W02	POI				
UCF School of Film and Emerging Media	39	N02W02	POI				
Universal Studios	84	S19W22	POI				
US Customs (NTC)	26	N08E12	POI				
US National Guard	25	N08E10	POI				
Winter Park City Hall	25	N15E08	POI				
YMCA Aquatic Center	100	S27W22	POI				
YMCA at Dr Phillips	83	S23W28	POI				
YMCA Downtown Branch	40	N02E04	POI				
YMCA Lake Nona	108	S33E28	POI				
YMCA South Orlando	87	S20W02	POI				
YMCA Tangelo Park	85	S23W16	POI				
Azalea Park Post Office	43	N02E18	Post Office				
College Park Post Office	39	N07W02	Post Office				
Colonialtown Station Post Office	40	N03E04	Post Office				
Dixie Village Post Office	56	S09E02	Post Office				
Downtown Post Office	40	N01E01	Post Office				
Herndon Station Post Office	41	N04E10	Post Office				
LeeVista Annex Post Office	91	S23E20	Post Office				
Lockhart Post Office	7	N18W06	Post Office				
Orange Blossom Post Office	55	S02W04	Post Office				
Orlando Main Post Office	122	S35E12	Post Office				
Orlo Vista Post Office	53	S02W18	Post Office				
Pine Castle Post Office	88	S24E04	Post Office				
Pine Hills Post Office	37	N04W16	Post Office				
Ventura Post Office	59	S09E22	Post Office				

Religious Institutions

City of Orlando/Orange County

July 31, 2013

<u>Name</u>	<u>Page</u>	<u>Mapsheet</u>	<u>Name</u>	<u>Page</u>	<u>Mapsheet</u>
Agape Perfecting Praise & Worship Center	37	S01W14	Church of Jesus Christ of Latter Day Saints	24	N12E01
Ambassadors for Christ Ministry	57	S08E08	Church of the Brethren Community	73	S12E06
Anglican Church of the Incarnation	39	N07W02	Church of the Son	22	N15W10
Antioch Primitive Baptist Church	54	S05W12	College Park Baptist	23	N08W02
Apostolic Church of Jesus Christ	53	S04W14	College Park Presbyterian	24	N11E02
Audubon Park Covenant Church	41	N06E10	College Park United Methodist	23	N08W02
Azalea Park Baptist	43	N02E18	Colonial Church of the Nazarene	57	S04E06
Azalea Park Church of Christ	59	S02E22	Community Baptist Church	53	S02W14
Azalea Park United Methodist	43	N01E18	Concord Park Methodist Church	39	N03W02
Berakah Seventh Day Adventist	38	N06W12	Concord Street Church of Christ	40	N03E02
Bethel Baptist Church	59	S09E22	Congregation Ohev Shalom	7	N18W04
Bethel Missionary Baptist	55	S02W02	Conway First Baptist Church	74	S14E12
Blessed Trinity Catholic Church	74	S11E12	Conway Presbyterian Church	74	S11E12
Broadway United Methodist Church	40	N02E02	Conway United Methodist Church	74	S12E12
Calvary Assembly of God	24	N13E02	Cornerstone Chapel	75	S16E22
Calvary Chapel of Orlando	23	N14W04	Corrine Dr Baptist	25	N08E10
Calvary Missionary Baptist Church	74	S11E12	Delaney St Baptist	56	S07E02
Carter Tabernacle CME Church	38	S01W08	Discovery Church	72	S13E02
Central Christian Church	40	N05E01	Dover Shores Baptist	58	S03E14
Central Church of the Nazarene	40	S01E02	Downtown Baptist	40	S01E02
Central Foursquare Church	41	N01E06	Eastland Baptist Church	43	N05E18
Central Seventh Day Adventist	40	N03E02	Eastside Baptist Church	57	S07E10
Centro De La Familia Cristiana Church	74	S15E16	EBON Temple	84	S22W24
Child Evangelism Fellowship	41	N06E08	Ecumenical Center	40	N05E01
Christ Anglo-Hispanic United Methodist	58	S06E14	Eglise Baptiste Philadelphie	21	N09W18
Christ Church of Orlando	56	S07W01	El Bethel Temple of Jesus	54	S09W12
Christ Church Unity	71	S13W02	Elim Baptist Church	42	N04E14
Christ the King Episcopal	43	N01E18	Emmanuel Church of Christ	56	S09E04
Church of Christ at S Bumby	73	S13E06	Emmanuel Episcopal	41	N07E08
Church of Christ at Westmoreland	39	N01W02	Episcopal Diocese	40	N02E04
Church of Christ of West Orlando	38	N07W12	Evangel Assembly of God	91	S18E18
Church Of Christ-Par St	24	N12E01	Evangel Temple Church of The Nazarene	38	N06W12
Church of God of Prophecy	54	S03W08	Fairview Shores Baptist	7	N17W08
Church of God of Prophecy Orlando	37	N02W18	Fairview Shores Baptist Church	7	N17W08

Religious Institutions

City of Orlando/Orange County

July 31, 2013

<u>Name</u>	<u>Page</u>	<u>Mapsheet</u>	<u>Name</u>	<u>Page</u>	<u>Mapsheet</u>
Faith Baptist Church	41	N03E06	Holden Heights Baptist Church	55	S08W04
Faith Deliverance Temple	39	S01W02	Holden Heights United Methodist	55	S08W04
Faith Temple of Christ	38	S01W08	Holiness Church of God	39	N01W04
Fellowship Baptist Church	72	S13W01	Holiness Church of God	39	N01W04
Filipino-American Seventh Day Adventists	39	N07W04	Hope Community Church	21	N13W18
First Alliance Church	57	S03E10	House of God Saints in Christ	55	S03W02
First Assembly of God	57	S09E08	Hurst Chapel	39	N02W02
First Baptist Church of Central Florida	37	N04W16	Hyland Baptist	21	N10W16
First Baptist Church of Orlando	54	S09W10	Iglesia De Dios Pentecostal MI	6	N23W08
First Born Church of Living God	54	S05W12	Iglesia El Calvario Assembly	86	S19W12
First Born Pentecostal Church	54	S07W10	Ivey Lane Church of Christ	38	S01W12
First Christian Church	57	S06E08	Jehovahs Witness Kingdom Hall	6	N19W12
First Church of Christ Scientist	41	N05E06	Jehovahs Witness Sandlake Congregation	105	S31E06
First Church of God	43	N02E18	Jehovahs Witnesses Kingdom Hall	7	N17W02
First Church of Religious Science	39	N04W02	Jehovahs Witnesses Kingdom Hall	55	S06W02
First Presbyterian	40	S01E01	Jehovahs Witnesses Kingdom Hall	75	S17E20
First Unitarian Church of Orlando	41	N02E06	Joy Metropolitan Church	57	S08E06
First United Church of Christ	58	S05E12	Kings Way Baptist Church	55	S07W04
First United Methodist	40	S01E01	Kirkman Rd United Methodist	53	S02W18
Fort Gatlin Alliance	73	S11E06	Korean Central Baptist Church	6	N20W08
Full Deliverance Church of Jesus Christ	39	N02W02	Lake Whippoorwill Baptist Church	141	S44E34
Full Gospel Faith Fellowship Church	54	S09W08	Lighthouse Church of the Nazarene	55	S04W02
Good News Baptist	21	N14W16	Livingston St Church of God	39	N02W02
Good Shephard Catholic	43	N03E18	Lockhart Baptist Church	5	N23W14
Grace Covenant Presbyterian Church	57	S06E08	Lockhart United Methodist	5	N23W14
Grant Av Missionary Baptist Church	57	S08E08	Long Van Temple	43	N07E18
Greater Central Church of God	55	S07W04	Love Fellowship Christian Church	39	S01W06
Greater New Hope Missionary Baptist	54	S04W08	Love Gospel Aseemblage	39	S01W04
Greater New Hope Missionary Baptist Church	54	S03W08	Macedonia Missionary Baptist Church	54	S05W12
Greater Orlando Free Methodist	7	N17W02	Malone Memorial Church of God in Christ	54	S02W12
Greater Refuge Church of our Lord	39	S01W02	Maranatha Fellowship Church	25	N08E08
Green Hill Covenant Presbyterian	37	N04W18	Missionary Church of Jesus Christ	55	S08W04
Harvest Baptist Church	55	S02W02	Monterey Baptist Church	58	S05E16
Higher Call International Church	74	S17E16	Mt Calvary Missionary Baptist	53	S04W14

Religious Institutions

City of Orlando/Orange County

July 31, 2013

<u>Name</u>	<u>Page</u>	<u>Mapsheet</u>	<u>Name</u>	<u>Page</u>	<u>Mapsheet</u>
Mt Olive AME Church	38	S01W08	Reformation Lutheran Church	56	S09E04
Mt Olive CME Church	55	S03W04	Reformed Presbyterian	40	N02E02
Mt Pleasant Missionary Baptist Church	54	S08W12	Restoration Community Church of the Nazarene	55	S07W04
Mt Sinai Missionary Baptist	53	S02W16	Rosemont Baptist Church of Orlando	22	N14W08
Mt Sinai Seventh-Day Adventist	54	S03W08	Sacred Heart Catholic Church	71	S10W04
Mt Zion Missionary Baptist	39	N01W02	Salvation Army	39	N03W02
National Tabernacle Church	54	S04W10	Sanctuary of Praise Ministries	53	S03W18
New Bethel AME Church	54	S04W12	Seventh Day Adventist Church	24	N10E02
New Covenant Baptist Church	55	S07W06	Shabach Deliverance Church	39	S01W02
New Hope Church of God in Christ	55	S09W04	Shenandoah Baptist Church	75	S13E22
New Hope in Christ Church of God	54	S05W12	Shiloh Baptist Church	39	S01W02
New Life Community Church	6	N21W12	Southeast Christian Church of Orlando	59	S09E22
New St Mark Free Methodist	55	S05W04	Southside Baptist Church	73	S11E06
New Zion Progressive Church	55	S02W02	Southview Baptist Church	90	S21E12
North Park Baptist Church	40	N04E04	St Charles Borromeo Catholic	23	N13W02
Northwest Community Church	5	N20W16	St Christophers Episcopal	6	N23W08
Oak Ridge Baptist Church	86	S19W10	St George Orthodox	40	N01E02
Orlando Baptist Church	58	S02E16	St James Catholic Church	40	N01E01
Orlando Baptist Temple	37	N03W14	St John the Baptist Episcopal Church	54	S04W10
Orlando Bible Church	42	N04E12	St Johns Baptist	39	N01W06
Orlando Chinese Church	41	N05E06	St Luke Episcopal Cathedral	40	N01E01
Orlando Deliverance Association	54	S05W12	St Luke Missionary Baptist Church	54	S05W12
Orlando Friends Meeting House	40	N04E02	St Marks AME Church	54	S06W12
Ormazd Grotto Temple	39	N07W02	St Marys Baptist Church	74	S16E12
Our Savior Lutheran Church	54	S06W12	St Michaels Episcopal Church	23	N09W02
Park Lake Presbyterian	40	N04E02	St Nicholas Byzantine Catholic Church	85	S25W16
Peniel Christian	7	N19W04	St Paul AME Church	55	S04W02
Pentecostal Church of Jesus Christ	85	S24W16	St Pauls Lutheran Church	40	S01E02
Pershing Av Christian Church	73	S13E06	St. Ignatius Kim Church	56	S07E04
Pine Hills Community Church	21	N08W18	St. John Vianney Catholic Church	87	S21W04
Pine Hills Seventh-Day Adventists	5	N19W14	St. Pauls Presbyterian Church	7	N17W02
Pine Ridge Presbyterian Church	67	S10W26	Sunshine State Seventh Day Adventists	7	N16W04
Primera Iglesia Bautista Ebenezer	42	N05E14	Tabernacle Church	21	N11W16
Prince of Peace Lutheran Church	59	S06E18	Tabernacle of the Enlightened	53	S04W14
Reeves Memorial Methodist	40	N06E04			

Religious Institutions

<u>Name</u>	<u>Page</u>	<u>Mapsheet</u>	<u>Name</u>	<u>Page</u>	<u>Mapsheet</u>
Tabernacle of the Enlightened Church of God Washington Park	53	S03W14			
Tabernaculo De La Fe	76	S11E24			
Tangelo Baptist Church	85	S23W16			
Temple Ebenezer Assembly	43	N06E18			
Temple of Prayer of God in Christ	39	N02W06			
The New Church of Faith	21	N10W16			
The New Jerusalem Church of God	55	S03W02			
Trinity Foursquare Church	71	S17W04			
Trinity Lutheran Church	40	N02E02			
Trinity Temple Church of God in Christ	37	N01W16			
Trinity United Methodist Church	41	S01E06			
Triumph the Church & Kingdom of God	54	S05W12			
True Apostolic Churches	55	S03W02			
True Vision in Christ Church	38	N07W12			
United Deliverance Christian Church	55	S02W02			
Unity Church of Christianity	5	N20W14			
Victorious Living Fellowship	37	N01W14			
Victory Baptist Church	91	S18E20			
Victory United Church of Christ	22	N10W08			
Washington Park Church of God	53	S04W14			
Washington Shores Church of Christ	54	S03W08			
Washington Shores Presbyterian	54	S04W10			
Way of Life Ministry	37	N03W16			
West Orange Christian Church	68	S13W24			
Woodhaven Baptist	70	S10W10			
Word Covenant Church	22	N08W12			
Word of God Church	38	N07W12			
Zion Church of Jesus Christ	38	N01W10			
Zion Hill Missionary Baptist	54	S04W10			
Zion Temple Fire Baptist Holiness	53	S03W14			
Zions Hope Church	70	S13W12			

Schools

City of Orlando/Orange County

July 31, 2013

<u>School Name</u>	<u>Page</u>	<u>Mapsheet</u>	<u>School Type</u>	<u>School Name</u>	<u>Page</u>	<u>Mapsheet</u>	<u>School Type</u>
A Bridge to Learning	57	S06E10	Pres	Cypress Park Elementary	105	S33E06	Head
ABC Child Care	41	N03E06	Pres	Devry University	70	S14W12	Univ
American Preschool Child Care	75	S15E22	Pres	Dover Shores	58	S05E14	ES
Andover	78	S10E38	ES	Dr Phillips	83	S22W26	ES
Angel's Child Care Center	85	S23W16	Pres	Dr Phillips	84	S20W24	HS
Audubon Park	42	N07E12	ES	Durrance	105	S26E08	ES
Avalon School	7	N18W06	Priv	Eagle's Nest	53	S07W18	ES
Azalea Park	42	N01E16	ES	Eastland Baptist Church/School	43	N05E18	Priv
Azalea Park Baptist School	43	N01E18	Pres	Eccleston	54	S05W12	ES
Azalea Park Learning Center	58	S04E16	Pres	Edgewater	23	N11W04	HS
Baldwin Oaks Academy	25	N08E08	Priv	Embry Riddle Aeronautical University	102	S29W10	Univ
Barry University	103	S26W04	Univ	Engelwood	59	S04E20	ES
Barry University	43	N07E20	Univ	Engelwood Elementary	59	S04E20	Head
Beeman Park Montessori	25	N08E08	Pres	Evans	21	N11W16	HS
Bishop Moore HS	23	N13W02	Priv	Faith City Academy	7	N16W04	Priv
Blankner	56	S08E04	K8	Fern Creek	41	N06E06	ES
Boone	56	S07E04	HS	First Christian Church Preschool	57	S06E08	Priv
Brookshire	26	N14E16	ES	First School Day Care	75	S12E22	Pres
Callahan Center	39	N01W02	Head	Florida Institute of Technology	41	N05E10	Univ
Carver	53	S05W14	MS	Florida Metropolitan University	86	S25W08	Univ
Catalina	55	S09W06	ES	Florida Metropolitan University	7	N19W02	Univ
CEP NW	6	N20W12	Alt	Florida Metropolitan University	102	S30W12	Univ
CEP SW	58	S07E16	Alt	Florida Metropolitan University	86	S25W08	Univ
Chain of Lakes	67	S14W30	MS	Florida Metropolitan University	86	S25W08	Univ
Chancery Charter	87	S22W04	HS	Florida Southern College	87	S20W04	Univ
Cherokee School	56	S02E02	Spec	Forsyth Woods	43	N05E20	ES
Chickasaw	59	S05E20	ES	Frontline Outreach	54	S03W08	Head
Chickasaw Row Preschool	76	S10E26	Pres	Gateway School	22	N10W12	Spec
Childlife Preschool	74	S10E16	Pres	Glenridge	25	N10E10	MS
Christian Victory Academy Home School	91	S18E20	Priv	Good Shepherd Church & School	43	N03E18	Priv
Circle Christian School	7	N16W04	Priv	Grand Ave	55	S05W02	ES
Colonial	43	N03E20	HS	Hal P Marston Center	38	N06W12	Head
Congregation of Liberal Judaism	7	N19W04	Priv	Hannibal Center	25	N15E06	Head
Conway	74	S11E12	ES	Harvest Baptist Christian Academy	55	S02W02	Priv
Conway	74	S12E12	MS	Hidden Oaks	77	S15E30	ES
Conway Christian School	57	S09E10	Priv	Hillcrest	40	N03E04	ES
Cornerstone Charter Academy	88	S19E04	K-12	Howard	40	N01E04	MS
Cypress Park	105	S33E06	ES	Ivey Lane	37	N01W14	ES

Schools

City of Orlando/Orange County

July 31, 2013

<u>School Name</u>	<u>Page</u>	<u>Mapsheet</u>	<u>School Type</u>	<u>School Name</u>	<u>Page</u>	<u>Mapsheet</u>	<u>School Type</u>
Jackson	59	S04E18	MS	New Generations Academy	36	N03W22	Priv
Jones	55	S03W04	HS	New School of Orlando	40	N04E02	Priv
Kaley	57	S07E06	ES	NorthLake Park	124	S34E28	ES
Keiser University	58	S02E16	Univ	Oak Hill	36	S01W22	ES
Killarney	24	N15E01	ES	Oak Ridge	87	S20W02	HS
La Petite Academy	74	S17E12	Pres	Odyssey	93	S19E30	MS
La Petite Academy	36	S01W22	Pres	Olympia	67	S12W30	HS
La Petite Academy	43	S01E22	Pres	Orange Center	55	S03W06	ES
Lake Como	57	S04E08	ES	Orlando Baptist School	58	S02E16	Priv
Lake Eola Charter	40	N01E01	K8	Orlando JR Academy of the 7th Day Advent	24	N10E01	Priv
Lake George	74	S13E16	ES	Orlando Science Charter	22	N09W08	MS
Lake Highland Preparatory School	40	N05E02	Priv	Orlando Tech	40	N03E01	Tech
Lake Nona	141	S45E32	HS	Orlo Vista	37	N01W18	ES
Lake Nona	141	S49E32	MS	Palm Lake	67	S16W28	ES
Lake Silver	23	N09W04	ES	Palmetto	71	S17W06	ES
Lake Weston	6	N20W08	ES	Parke House Academy	24	N13E02	Priv
Lake Weston Elementary	6	N20W08	Head	Passport Charter	58	S05E14	K8
Lancaster	88	S23W01	ES	Pathways School	87	S19W06	Priv
Learning Tree Day Care	55	S08W04	Pres	Pershing	73	S13E06	ES
Lee	23	N12W04	MS	Pinar	76	S11E26	ES
Liberty	76	S11E28	MS	Pine Castle	88	S19E04	ES
Life Skills Center Charter	71	S13W04	HS	Pine Castle Christian Academy	88	S20E04	Priv
Lila Mitchell Center	53	S04W16	Head	Pine Hills	37	N06W18	ES
Little Red Train Preschool	55	S05W02	Pres	Pine Hills Center	36	N07W22	Head
Lockhart	5	N23W14	ES	Pineloch	55	S09W04	ES
Lockhart	6	N23W10	MS	Primary Prep Academy	58	S02E14	Priv
Luv-n-Care Happyland	43	N06E18	Pres	Primose Center School	57	S09E06	Priv
McCoy	75	S16E18	ES	Princeton	24	N09E01	ES
Memorial	55	S09W06	MS	Princeton House Charter	7	N18W04	K8
Merriday School	41	S01E08	Pres	Reeves Terrace	41	S01E06	Head
Merris Montessori School	58	S06E14	Priv	Richmond Heights	54	S08W12	ES
Metro West Montessori School/Daycare	36	N04W20	Priv	Rio Grande Charter School of Excellence	55	S07W06	K5
Metrowest	51	S06W28	ES	Rio Grande Head Start	55	S07W06	Head
Mid Florida Tech	86	S20W08	Tech	Robinswood	36	N06W22	MS
Millennia	69	S16W16	ES	Rock Lake	39	N02W06	ES
Mollie Ray	21	N09W16	ES	Rolling Hills	21	N14W16	ES
Morning Star School	23	N14W02	Priv	Rollins College	25	N14E08	Univ
Moss Park	126	S37E40	ES	Rosemont	5	N17W14	ES
Nap Ford Community Charter	39	N02W02	PK5	Royal Academy Preschool	86	S18W08	Pres
				Sadler	86	S20W12	ES

Schools

City of Orlando/Orange County

July 31, 2013

<u>School Name</u>	<u>Page</u>	<u>Mapsheet</u>	<u>School Type</u>	<u>School Name</u>	<u>Page</u>	<u>Mapsheet</u>	<u>School Type</u>
Shenandoah	74	S17E12	ES	Winter Park	25	N14E06	9TH
Shingle Creek	69	S17W14	ES	Winter Park	26	N12E14	HS
Silver Star Center	23	N10W06	Spec	Workforce Advantage Academy	41	S01E06	HS
South Creek	121	S41E08	MS	YMCA (Oak Ridge)	87	S20W02	Head
Southwest	83	S20W28	MS				
Southwood	86	S21W12	Head				
St Andrews	37	N04W18	Priv				
St Charles Catholic School	23	N13W02	Priv				
St James School	40	N02E02	Priv				
St John Vianney Catholic School	87	S21W04	Priv				
Tangelo Park	85	S24W16	ES				
Tangelo Park Elementary	85	S23W16	Head				
Teachers Hand Academy	57	S06E10	Priv				
The Christ School	40	S01E01	Priv				
Three Points	76	S15E24	ES				
Tri-L Christian Academy	7	N16W04	Priv				
Trinity Lutheran (P)	40	N02E02	Priv				
UCP Charter School Downtown	72	S10E02	PK-K				
UCP Pine Hills Charter	21	N10W18	PK-K				
UCP Transitional Learning Academy	72	S10E02	MS				
University of Central Florida	101	S32W14	Univ				
University of Central Florida	40	S01E01	Univ				
University of Central Florida	87	S22W06	Univ				
Valencia Community College	40	S01E01	Univ				
Valencia Community College	52	S06W20	Univ				
Valencia Community College	105	S28E10	Univ				
Ventura	75	S12E20	ES				
Vista Lakes	92	S19E26	ES				
Walker	88	S23W01	MS				
Washington Shores	54	S04W10	ES				
West Oaks	36	N05W24	ES				
Westridge	86	S20W10	MS				
Wetherbee	120	S41E04	ES				
Windows Preschool	40	N04E04	Pres				
Windy Ridge	67	S11W28	K8				
Winegard	88	S25W01	ES				
Winegard Elementary	88	S25W01	Head				

Maps and Data available from the City of Orlando:

Aerial Photography:

Color photocopies from 1994, 1998, B/W photocopies from 1962
Priced per copy

City of Orlando Mapbook:

Printed Black and White
Priced per book

City of Orlando Maps:

Neighborhood maps and Commissioner District Maps
In large and small sizes

Citywide maps

With and without Neighborhoods and Commissioner's Districts

Individual Commissioner's Districts Maps

Priced per square foot

Map Data:

ArcGIS File or Personal Geodatabase (V 9.3.1 or 10)

ArcGIS Shape (SHP) format

MicroStation DGN, DXF

AutoCAD DWG, DXF

MapInfo TAB

Various base map data

Call for information

Scanned Imagery:

Call for information

**Available at City Hall, 8th Floor,
Engineering Records Counter
Call (407) 246-3267 for more information**

Online

Visit the City GIS Website at:

<http://www.cityoforlando.net/gis/index.htm>