

JUNE - SEPT. 2015



# RIDE THE WAVE TRANSIT GUIDE

## Route Maps & Schedules

Bus, Commuter Rail & Light Rail



Serving **KING, PIERCE & SNOHOMISH** counties  
[soundtransit.org](http://soundtransit.org)

# RIDER ALERT

## SERVICE CHANGES, June 2015

---

### ST Express

**Route 545:** Minor schedule changes

**Route 550:** Minor schedule changes

**Route 560:** Significant schedule changes and deletion of one trip

**Route 566:** Significant schedule changes and deletion of six trips

**Route 567:** Significant schedule changes

**Route 577:** Significant schedule changes

**Route 578:** Significant schedule changes and deletion of one trip

**Route 586:** Summer schedule begins June 12, 2015

**Route 590:** Three trips deleted

### Sounder

**South line:** No changes

**North line:** No changes

### Tacoma Link

No changes

### Central Link

No changes

### For more information

Pick up Sound Transit's Service Change brochure for all the details, visit us online at [soundtransit.org](http://soundtransit.org) or call 1-888-889-6368 / TTY Relay: 711.

### Se habla español

Para encontrar información en español acerca de cómo viajar en los autobuses y trenes, vea la página 38.

### HOLIDAY SCHEDULE

---

Holiday	ST Express	Sounder	Tacoma Link	Central Link
<b>Day before Independence Day</b> Friday, July 3, 2015	Sunday	<b>No Service</b>	Weekday	Sunday
<b>Independence Day</b> Saturday, July 4, 2015	Saturday	<b>No Service</b>	Sunday	Saturday
<b>Labor Day</b> Monday, September 7, 2015	Sunday	<b>No Service</b>	Sunday	Sunday

# Sound Transit

## GENERAL INFORMATION

How to ride .....	3
Rules for riding.....	4
How to pay.....	5
Ticket vending machines .....	5
ORCA cards .....	6
Accessibility .....	8
Bad weather or emergencies.....	10
Lost & found.....	10
Riding with bicycles .....	11
Información en español .....	12

## SCHEDULES AND FARES

### Link Light Rail

Link light rail (Seattle-SeaTac) fares & schedules .....	15
Tacoma Link schedules & information .....	25

### Sounder

Sounder train fares & schedules .....	26
Sounder station maps .....	29

### ST Express bus fares & information ..... 41 |

510/512 Everett–Seattle Express .....	43
511/513 Everett/Ash Way–Seattle Express.....	54
522 Woodinville–Seattle Express.....	57
532/535 Everett/Lynnwood–Bellevue Express.....	62
540 Kirkland–University District Express .....	68
542 Redmond–University District Express.....	71
545 Redmond–Seattle Express.....	74
550 Bellevue–Seattle Express .....	81
554 Issaquah–Seattle Express.....	92
555/556 Issaquah–Northgate Express .....	97
560 Bellevue–Sea-Tac Airport/West Seattle Express .....	100
566/567 Kent/Auburn–Bellevue/Overlake Express .....	105
574 Lakewood–Sea-Tac Airport Express.....	108
577/578 Federal Way/Puyallup–Seattle Express.....	113
586 Tacoma–University District Express.....	120
590/594 Lakewood/Tacoma–Seattle Express .....	122
592 Olympia/DuPont–Seattle Express.....	129
595 Gig Harbor–Seattle Express.....	132
596 Bonney Lake–Sumner Express.....	134

Other transit agencies information .....	136
--	-----

# Talk about a fun RIDE!

Take the Sounder train to  
the Washington State Fair  
on Saturday, Sept. 19 & 26



For more info  
[soundtransit.org/SounderToTheFair](http://soundtransit.org/SounderToTheFair)

*Washington*  
**STATE FAIR** | **SEPT. 11 - 27**

**2015**

**DO THE PUYALLUP!**

## How to ride

### Schedules, locations and fares

**Link (Seattle-SeaTac):** see pages 15–23.

**Tacoma Link:** see page 25.

**Sounder trains:** see pages 26–40.

**ST Express buses:** see pages 41–134.

### Paying for your ride

- **Trains:** Buy a ticket from the ticket vending machine or tap your ORCA card\* before and after you get on Sounder or Link trains.
- **Buses:** Pay cash or tap your ORCA card as you get on ST Express buses.
- Fares are randomly checked. Be ready to show your ORCA card or ticket to the fare enforcement officer if asked.
- You may be fined \$124 fine if you do not have a valid ticket or tap your ORCA card before your ride.

(RCW 81.112.210, 81.112.220, 81.112.230)

\*Learn more about ORCA and how to get one on p. 6 or at [soundtransit.org/ORCA](http://soundtransit.org/ORCA)

### Transit tips

Get to your bus stop or station about five minutes early. Watch for the route number on the bus and at the stop. Ask the driver for the stop closest to your destination; a block before your stop, pull the cord or press the bell bar or button.

## Transfers

When you transfer between buses and trains within two hours, ORCA automatically credits the first fare toward the second ride. For more information, visit [orcacard.com](http://orcacard.com) or call 1-888-988-6722 / TTY Relay: 711.

Sound Transit only offers transfers with an ORCA card. If you don't have one, you need to pay for each ride separately.



### Parking at Sound Transit facilities

Sound Transit offers free parking at many locations for transit customers only unless otherwise posted. Vehicles may be towed at owner's expense if they are parked for more than 24 hours, in no-parking areas, in spots for the disabled, or violate other parking regulations. Find more general information at [soundtransit.org/parking](http://soundtransit.org/parking).

## Rules for riding

Please help make everyone's ride pleasant and safe.

- Pay the correct fare; have tickets and ORCA cards ready to show a fare enforcement officer if asked.
- Hold personal items, store in overhead rack or under the seat.
- Respect the privacy of other passengers.
- Service animals and pets in small containers are allowed.
- Use headphones.
- No eating.
- Food and drinks are allowed in closed containers only.
- Shirts and shoes must be worn at all times.
- Do not lie down or place feet on seats.
- Do not disturb the operator while driving.
- Do not harass other riders.
- Do not be loud or unruly.
- No smoking, e-cigarettes and vaping.
- No littering.
- Do not drink alcohol.
- No hazardous, explosive or corrosive materials.
- No unlawful weapons or firearms.
- No soliciting.
- No loitering.
- Do not leave bags unattended.

(RCW 81.112.210, RCW 81.112.220, RCW 81.112.230, RCW 9.91.025, RCW 9A.36.031, TMC 8.52.020)

### Passenger courtesies

Because transit brings together a lot of people in a small space, we ask all of our customers to:

- Give priority seats to people with disabilities and senior citizens.
- Avoid putting items on seats.
- Keep your cell phone on vibrate and speak in a low voice.
- Speak quietly with other riders.

### Fair and equal treatment

We are committed to fair and equal treatment for everyone who rides Sound Transit buses and trains. In compliance with federal law, our customers will not experience discrimination due to race, color or national origin as a result of any Sound Transit program or activity.

If you believe you have experienced such discrimination, you may file a complaint with Sound Transit, the Federal Transit Administration, or the U.S. Department of Transportation. You must file the complaint with Sound Transit in writing within 180 days of the claimed discriminatory act. Title VI complaint forms are available by calling 206-398-5000.

## How to pay

You can use cash or an ORCA (One Regional Card for All) card to pay for your ride on Sound Transit buses and trains.

**Link trains (Seattle-SeaTac):** Buy tickets from a ticket vending machine or use ORCA. Find fare information on p. 16.

**Sounder trains:** Buy tickets from a vending machine or use ORCA. Find fare information on p. 28.

**ST Express buses:** Pay cash as you enter the bus or use ORCA. Drivers do not carry change so you need exact fare. Find fare information on p. 41.

**Tacoma Link:** Currently all rides are free on Tacoma link. Riders will begin paying in 2016.

Fares are randomly checked. Be ready to show your ORCA card or ticket to the fare enforcement officer if asked. You may be fined \$124 fine if you do not have a valid ticket or tap your ORCA card before your ride.

(RCW 81.112.210, 81.112.220, 81.112.230)

## Ticket vending machines

Vending machines sell train tickets and reload ORCA cards. Machines are at all Link and Sounder stations. Machines at the Federal Way, Northgate and Bellevue transit centers only sell or reload ORCA cards.

Machines accept cash, MasterCard or VISA. Give yourself extra time to use the machine before riding. Train tickets are not valid on ST Express buses.

### **Ticket vending machine options**

**Get an ORCA card:** Buy an adult ORCA card with a monthly pass or an e-purse. See page 6.

**Add value to an ORCA card:** If you have an ORCA card, you can add a monthly pass or reload your e-purse. See page 6.

**Single trip:** A one-way ticket valid only for the service and stations printed on the ticket.

**Day pass:** Valid all day on date purchased, between train stations printed on ticket.

**Advance tickets:** Buy a day pass up to 14 days in advance. Use the vending machine's arrow button to advance date.

**Sounder event tickets:** Buy event tickets in advance by choosing the special event train date. You can also buy a single trip (one-way) event ticket.

**Multiple tickets:** Buy up to 10 tickets in one transaction only if the trips are all the same distance.

**Monthly pass:** Monthly passes are available on the ORCA card only.

There are no refunds or replacements. Find more information online at [soundtransit.org](http://soundtransit.org) or call 1-888-889-6368 / TTY Relay: 711.



## ORCA card

ORCA cards are good on Sound Transit buses and trains and on Community Transit, Everett Transit, King County Metro Transit, Kitsap Transit, Pierce Transit and Washington State Ferries. There are three ways to use your ORCA card:

### 1. Load value on your ORCA card E-purse

Your card's e-purse can be used like cash to pay bus or train fares. Your fare is subtracted from the e-purse, so you pay as you go.

### 2. Load a regional pass on your ORCA card

Ride on all buses and trains for one calendar month with a regional pass. Buy a pass that represents the per-trip value of the trip you usually take. The pass is good for trips up to the per-trip value.

### ORCA pass options

Per-trip value	1-month pass
\$0.75	\$27
\$1.00	\$36
\$1.25	\$45
\$1.50	\$54
\$1.75	\$63
\$2.00	\$72
\$2.25	\$81
\$2.50	\$90
\$2.75	\$99
\$3.00	\$108
\$3.25	\$117
\$3.50	\$126
\$3.75	\$135
\$4.00	\$144
\$4.25	\$153
\$4.50	\$162
\$4.75	\$171
\$5.00	\$180
\$5.25	\$189



### 3. Load both an e-purse and a pass on your ORCA card

If your trip costs more than the pass value, the remainder will be subtracted from the e-purse.

You can load an ORCA card e-purse or pass at ticket vending machines at all Link and Sounder stations or the Bellevue, Northgate and Federal Way transit centers.

## How to use ORCA

### Sounder/Link

Tap your ORCA card at a yellow card reader before getting on Sounder or Link trains. After your ride, remember to tap off so you pay the correct fare.

### ST Express

Tap your ORCA card at the card reader next to the driver as you get on.

Fares are randomly checked. Be ready to show your ORCA card or ticket to the fare enforcement officer. You may be fined \$124 if you do not tap your ORCA card or have a valid ticket before your ride.

(RCW 81.112.210, 81.112.220, 81.112.230)



## **Downtown Seattle Transit Tunnel**

Ticket vending machines are located on the mezzanine level of all Downtown Seattle Transit Tunnel stations. ORCA card readers are on the platform and mezzanine levels of all stations.

At International District/Chinatown Station, ticket vending machines are on the street level and ORCA card readers are on both the street and platform levels.

If you transfer from a bus to a train, be sure to tap your ORCA card before you ride the train.

## **Get an ORCA card in the mail**

Mail your request for an ORCA card order form to:

Sound Transit  
Attn: Customer Service  
401 S. Jackson St.  
Seattle, WA 98104

When you receive the order form, complete and mail it to:

ORCA Regional Mail Center  
MS TR-0108, 201 S. Jackson St.  
Seattle, WA 98104-3854

## **Regional Reduced Fare Permit**

If you're 65 or older or have a disability, you can ride at a reduced rate with a Regional Reduced Fare Permit given on an ORCA card. Learn how to get one at [soundtransit.org/RRFP](http://soundtransit.org/RRFP) or a local pass sales outlet. Permits cost \$3 and require proof of age (65+), a Medicare card or proof of qualifying condition.

### **How to pay**

If you load your ORCA RRF card with a monthly pass or e-purse:

- On the bus: Tap the card as you board.
- On the train: Tap the card on the yellow card reader on the station platform before you board. Tap again when you get off the train to ensure your card is charged the correct fare.

### **If you pay cash:**

- On the bus: Show your card to the driver and pay the reduced fare as you board.
- On the train: Before you board, buy a reduced fare ticket from the vending machine on the station platform. Be ready to show your ticket and card if asked.
- Your personal care attendant can ride free, but must board and leave with you.

## **Low-income fares**

Ride Link with a reduced rate given on an ORCA LIFT card. Learn how to get one at [soundtransit.org/fares](http://soundtransit.org/fares).



## Accessibility

### **Priority seating**

ST Express buses and Sounder and Link trains have reserved seats for senior citizens and riders with disabilities. If other passengers are using these seats, you may ask the driver or conductor to ask them to move. On Link trains, press the red call button on the bottom of the flip-up seats in the wheelchair area if you need help vacating a priority seating area.

### **Service animals**

Service animals are welcome on all Sound Transit buses and trains. If your service animal is a danger to others, you may be asked to remove your animal from the bus or train.

### **Travel training**

Sound Transit offers free travel training to people with disabilities and seniors. Call 1-800-201-4900 / TTY Relay: 711 or email [accessibility@soundtransit.org](mailto:accessibility@soundtransit.org).

### **Paratransit**

Paratransit is for people who meet ADA requirements and cannot use or connect to rail service.

To use paratransit to connect with Link light rail between Seattle and SeaTac, your trip must begin and end within the Link service area. King County Metro manages this service. To see if you are eligible, call 206-263-3113 or toll-free 1-866-205-5001 / TTY Relay: 711, fax 206-205-6490 or email [accessible.services@kingcounty.gov](mailto:accessible.services@kingcounty.gov). To schedule paratransit trips, call 206-205-5000 / 1-866-205-5001 / 1-877-749-4286 / TTY Relay: 711.

To use paratransit to connect with Tacoma Link, contact Pierce Transit SHUTTLE at 253-984-8216 or fax 253-984-8227 to see if you are eligible. To schedule a paratransit trip, call SHUTTLE reservations and information at 253-581-8100.

### **FindARide.org**

Visit [FindARide.org](http://FindARide.org) for information about special needs transportation options covering King, Pierce and Snohomish counties.

### **Accommodations for people with disabilities**

To request accommodations for people with disabilities, call 1-800-201-4900 / TTY Relay: 711 or email [accessibility@soundtransit.org](mailto:accessibility@soundtransit.org).

### **Citizens' Accessibility Advisory Committee**

Sound Transit designs services that are simple and safe for all, including accessible services for seniors and people with disabilities. The Citizens' Accessibility Advisory Committee meets quarterly at Sound Transit headquarters in Union Station, downtown Seattle.

## **Boarding vehicles**

### **Sounder trains**

Sounder trains, stations and platforms are accessible for riders with disabilities, seniors, and those in wheelchairs, scooters or with young children in strollers. Each car has a wheelchair area and accessible restroom.

If you need help getting on the train, wait at the top of the ramp on the station platform. The conductor will open a boarding ramp; enter only when the ramp is in place.

### **Link light rail (Seattle-SeaTac)**

Link trains feature level boarding. Board directly from the platform; roll or step across the small gap.

Each car has designated wheelchair areas; roll there and set the brakes.

### **Tacoma Link**

At the station, wait where the Link operator can see you. Look for the accessibility symbol to board at the door with a bridge plate and press the blue bridge plate button. Wait for the bridge plate to open fully and then board.

Each car has two accessible seating areas.

### **ST Express bus**

All buses have ramps or wheelchair lifts, most near the front door. Wait near the bus stop pole, where the driver will deploy the ramp or lift. On the bus, roll to the securement area and the driver will help secure you in place.

### **Comments, questions or complaints**

How can Sound Transit serve you better? Email [accessibility@soundtransit.org](mailto:accessibility@soundtransit.org) or call 1-800-201-4900 / TTY Relay: 711.



## Bad weather or emergencies

Bus and train service may be canceled, delayed or rerouted because of construction, bad weather, emergencies or other events. Get the most current information by subscribing to email or text message alerts at [soundstransit.org/subscribe](http://soundstransit.org/subscribe). You can also call 1-888-889-6368 for recorded rider alerts.

Review your options ahead of time. Have a backup plan.



## Lost & found

### **Sounder trains**

1-888-889-6368

Union Station

401 S. Jackson St.

Seattle, WA 98104

Monday–Friday, 8 a.m.–5 p.m. Found items held for 10 business days.

### **ST Express buses**

1-888-889-6368

You will be directed to the transit agency that runs your route (see page 136).

### **Link light rail (Seattle-SeaTac)**

206-553-3000

1-800-542-7876 / TTY Relay: 711

Metro Customer Service

201 S. Jackson St.

Seattle, WA 98104

Monday–Friday, 8:30 a.m.–4:30 p.m. (closed from 1-2 p.m.)

Found items held for 30 days.

### **Tacoma Link**

253-581-8000

Tacoma Dome Station

Tacoma, WA 98142

Monday–Friday, 7 a.m.–6 p.m. Found items held for 10 business days



## Riding with bicycles

Bicycles and transit are a good fit. Bikes are welcome on all ST Express buses and Sounder, Link and Tacoma Link trains. Folding bicycles are allowed inside all vehicles if held or stored under the seat.

### **At Sound Transit stations and facilities**

Please walk your bicycle and park it only in racks, cages or lockers. Abandoned bicycles and equipment will be removed. In an emergency, leave your bicycle behind.

### **Sounder**

Board with your bike at doors marked with a bicycle symbol. Each car has two bike tie-downs. Two cyclists also may stand with their bicycles near the doors. You may need to move for a senior or rider with a disability or if directed by a the conductor; please be courteous to other riders.

### **Link (Seattle-SeaTac)**

Board with your bike at doors marked with a bicycle symbol. Each car has two bike hooks in the bicycle/luggage storage area, which is first-come, first-served. Two cyclists also may stand with their bicycles near the doors. You may need to move for a senior or rider with a disability; please be courteous to other riders.

### **Tacoma Link**

Two cyclists may stand with their bicycles near the doors marked with a bicycle symbol (up to four bicycles per train). You may need to move for a senior or rider with a disability; please be courteous to other riders.

### **ST Express regional bus**

Each bus has a rack for two or three bicycles on the front. Let the driver know you have a bicycle before loading and unloading. Load your bike from the curb side of the bus.

### **Bicycle lockers / cages**

Sound transit bike lockers and cages are only available at select locations. To reserve a bicycle locker or cage call 1-888-889-6368 | TTY Relay:711. There is a \$50 refundable deposit for locker keys and a \$50 yearly fee for a locker or cage access.

Visit [soundtransit.org/bicycles](https://soundtransit.org/bicycles) for more information.

## Cómo viajar (RCW 81.112.210, 81.112.220, 81.112.230)

Acerque su tarjeta ORCA al lector de tarjetas o compre un boleto en la máquina expendedora de boletos antes de subir a los trenes Sounder o antes de ingresar en las plataformas del servicio de Tren Ligero (del inglés Light Rail).

Acerque su tarjeta ORCA al lector de tarjetas o pague en efectivo al subir a los autobuses ST Express.

El servicio Tacoma Link es gratuito; no se necesita pasaje.

Los pasajes se controlan al azar. Está preparado para mostrar su boleto o tarjeta ORCA al oficial de control de pasajes.

Usted podría recibir una multa de \$124 si no tiene un boleto válido, o si no ha registrado su tarjeta antes del viaje.

Llegue a su parada de autobús o estación del tren con unos cinco minutos de anticipación. Si toma el autobús, esté atento al número de la ruta del autobús y en la parada. En ocasiones, es posible que en su recorrido necesite usar diversos medios de transporte, como tren, autobús y/o ferry. No hay transferencia de pasaje entre estos medios de transporte, excepto usando la tarjeta ORCA (vea la sección Transferencias más abajo). Deberá acercarse a su tarjeta ORCA al lector o pagar su pasaje antes de usar cada uno de ellos. Puede pedirle al conductor la parada más próxima a su destino; tire de la cuerda o presione la barra o el botón del timbre al menos una cuadra antes de su parada.

### Tarifas de ST Express

El costo de viajar en un autobús ST Express se basa en los condados. Una tarifa corresponde a los viajes dentro de un condado, y la otra corresponde a los viajes que cruzan los límites entre condados.

	Tarifa para una zona (dentro de un condado)	Tarifa multicondados (cruza límites entre condados)
Adulto	\$2.50	\$3.50
Jóvenes	\$1.25	\$2.50
Personas mayores/ discapacitadas *	\$0.75	\$1.50

\*Requiere un permiso Regional Reduced Fare Permit

### Tren ligero Link

El costo de viajar en el servicio de Tren Ligero (Light Rail) se basa en la distancia que usted cubre. Los boletos para adultos van desde \$2.25 a \$3.00; los boletos para jóvenes (entre 6 y 18 años de edad) cuestan \$1.25, y los boletos para personas mayores o discapacitadas (mayores de 65 años de edad, o que tienen un permiso Regional Reduced Fare Permit) cuestan \$1.00. Los niños menores de 6 años viajan en forma gratuita acompañados por un adulto que paga pasaje.

## **Trenes Sounder**

El costo de viajar en los trenes Sounder depende de la distancia que usted desea viajar. Los boletos para adultos van de \$2.75 a \$5.25; los boletos para jóvenes (entre 6 y 18 años de edad) van de \$2.00 a \$3.75, y los boletos para personas mayores o discapacitadas (mayores de 65 años de edad, o que tienen un permiso Regional Reduced Fare Permit) van de \$1.25 a \$2.50. Los niños menores de 6 años viajan en forma gratuita, acompañados por un adulto que paga pasaje.

## **Tarjeta ORCA**

Las tarjetas ORCA son válidas en los trenes y autobuses de Sound Transit, y en Community Transit, Everett Transit, King County Metro Transit, Kitsap Transit, Pierce Transit y Washington State Ferries.

### **Hay tres maneras diferentes de utilizar su tarjeta ORCA:**

1. Cargue un monto de dinero en el monedero electrónico E-purse de su tarjeta ORCA

El monedero electrónico E-purse de su tarjeta se puede utilizar como efectivo para pagar pasajes de autobús o tren. Su pasaje se resta del monto disponible en el E-purse, de modo que usted puede “pagar según lo que utiliza”.

2. Cargue un pase regional en su tarjeta ORCA

Viaje en todos los autobuses y trenes durante un mes calendario utilizando un pase regional.

3. Combine un E-purse y un pase en su tarjeta ORCA.

Si el viaje cuesta más que el valor del pase, pague la diferencia con efectivo o con un monedero electrónico E-purse.

## **Transferencias**

Sound Transit solo expide o acepta transferencias de la tarjeta ORCA. La tarjeta ORCA hace que las transferencias sean fáciles: Con ORCA usted puede transferirse entre autobuses y trenes dentro del período de transferencia de dos horas. Si utiliza efectivo, deberá pagar un pasaje por cada viaje que haga.

## **Máquinas expendedoras de boletos**

Las máquinas expendedoras venden y recargan tarjetas ORCA para adultos y boletos de tren de papel. Las máquinas se encuentran en todas las estaciones del servicio de Tren Ligero (Light Rail) y Sounder. Las máquinas en los centros de transporte público de Federal Way y Bellevue solo venden o recargan tarjetas ORCA.

Usted puede utilizar efectivo, o tarjetas de crédito MasterCard o VISA. Planifique un tiempo adicional para comprar su pasaje antes de viajar.

## **Comentarios, preguntas o quejas**

¿Cómo puede Sound Transit prestarle un mejor servicio?

Envíe un mensaje de correo electrónico a [main@soundtransit.org](mailto:main@soundtransit.org),

- Llame al 1-800-201-4900/Retransmisión TTY: 711,
- 401 S. Jackson St., Seattle, WA, 98104-2826

Trato justo y equitativo (sin discriminación):

Tenemos el compromiso de dar un trato justo y equitativo a cualquiera que viaje en nuestros autobuses y trenes. Conforme al Título VI de la Ley Federal de Derechos Civiles de los Estados Unidos de 1964, nuestros pasajeros no sufrirán de discriminación debido a su raza, color u origen nacional a consecuencia de cualquier programa o actividad de Sound Transit. Si usted cree que ha sido discriminado, podrá presentar una queja ante Sound Transit, ante la Administración de Tránsito Federal, o ante el Departamento de Transporte de los EE.UU. Deberá presentar la queja por escrito ante Sound Transit dentro de los 180 días posteriores al acto discriminatorio reclamado. Podrá descargar los formularios de quejas referentes al Título VI de Sound Transit o llamar al 206-398-5000. Sírvase enviar el formulario completo a: Sound Transit

Llame al 1-800-823-9230 para hablar con alguien en español.

Diversity Office  
401 S. Jackson St  
Seattle, WA 98104





# Link light rail

Link runs from downtown Seattle to Sea-Tac Airport



## Link light rail fares & schedules

Link trains are fast and dependable with frequent service 20 hours a day.

### Adult fares (19–64 yr)

	Westlake	University St	Pioneer Sq	Int'l Dist	Stadium	SODO	Beacon Hill	Mt. Baker	Columbia City	Othello	Rainier Beach	Tukwila Int'l	SeaTac/ Airport
Westlake		\$2.25	\$2.25	\$2.25	\$2.25	\$2.25	\$2.25	\$2.50	\$2.50	\$2.50	\$2.50	\$3.00	\$3.00
University Street	\$2.25		\$2.25	\$2.25	\$2.25	\$2.25	\$2.25	\$2.50	\$2.50	\$2.50	\$2.50	\$3.00	\$3.00
Pioneer Square	\$2.25	\$2.25		\$2.25	\$2.25	\$2.25	\$2.25	\$2.50	\$2.50	\$2.50	\$2.50	\$3.00	\$3.00
Int'l Dist	\$2.25	\$2.25	\$2.25		\$2.25	\$2.25	\$2.25	\$2.50	\$2.50	\$2.50	\$2.50	\$3.00	\$3.00
Stadium	\$2.25	\$2.25	\$2.25	\$2.25		\$2.25	\$2.25	\$2.25	\$2.25	\$2.50	\$2.50	\$2.75	\$3.00
SODO	\$2.25	\$2.25	\$2.25	\$2.25	\$2.25		\$2.25	\$2.25	\$2.25	\$2.50	\$2.50	\$2.75	\$2.75
Beacon Hill	\$2.25	\$2.25	\$2.25	\$2.25	\$2.25	\$2.25		\$2.25	\$2.25	\$2.50	\$2.50	\$2.75	\$2.75
Mount Baker	\$2.50	\$2.50	\$2.50	\$2.50	\$2.25	\$2.25	\$2.25		\$2.25	\$2.25	\$2.50	\$2.75	\$2.75
Columbia City	\$2.50	\$2.50	\$2.50	\$2.50	\$2.25	\$2.25	\$2.25	\$2.25		\$2.25	\$2.25	\$2.50	\$2.75
Othello	\$2.50	\$2.50	\$2.50	\$2.50	\$2.50	\$2.50	\$2.50	\$2.25	\$2.25		\$2.25	\$2.50	\$2.75
Rainier Beach	\$2.50	\$2.50	\$2.50	\$2.50	\$2.50	\$2.50	\$2.50	\$2.50	\$2.25	\$2.25		\$2.50	\$2.50
Tukwila Int'l	\$3.00	\$3.00	\$3.00	\$3.00	\$2.75	\$2.75	\$2.75	\$2.75	\$2.50	\$2.50	\$2.50		\$2.25
SeaTac/ Airport	\$3.00	\$3.00	\$3.00	\$3.00	\$3.00	\$2.75	\$2.75	\$2.75	\$2.75	\$2.75	\$2.50	\$2.25	

### Youth fares (6–18 yr) ^

All youth fares are \$1.50.

^ Children under 6 ride free with a fare paying passenger.

### Senior/disabled fares +

All senior/disabled fares are \$1.00.

+ Requires Regional Reduced Fare Permit. See page 7

### Low-income fares














All low-income fares are \$1.50

If you qualify for a low-income fare, you can ride Link with a reduced rate given on an ORCA LIFT card. Learn how to get one at [soundtransit.org/Fares](http://soundtransit.org/Fares) or at Metro's King Street Service Center. Low-income fares do not apply to ST Express buses, Sounder trains or Tacoma Link.

## To Seattle

### Northbound

### Weekdays

SeaTac/ Airport	Tukwila Int'l	Rainier Beach	Othello	Columbia City	Mount Baker	Beacon Hill	SODO	Stadium Int'l	Dist Square	Pioneer Square	University Street	Westlake
												
:	:	:	:	:	:	:	4:42AM	4:44	4:46	4:48	4:50	4:53
:	:	:	:	:	:	:	5:01	5:03	5:05	5:07	5:09	5:12
:	:	:	:	:	:	:	5:16	5:18	5:20	5:22	5:24	5:27
5:04	5:07	5:16	5:19	5:23	5:26	5:28	5:32	5:34	5:36	5:38	5:40	5:43
:	:	:	:	:	:	:	5:42	5:44	5:46	5:48	5:50	5:53
5:20	5:23	5:32	5:35	5:39	5:42	5:44	5:48	5:50	5:52	5:54	5:56	5:59
:	:	:	:	:	:	:	5:57	5:59	6:01	6:03	6:05	6:08
5:35	5:38	5:47	5:50	5:54	5:57	5:59	6:02	6:04	6:06	6:08	6:10	6:13
:	:	:	:	:	:	:	6:12	6:14	6:16	6:18	6:20	6:23
5:50	5:53	6:02	6:05	6:09	6:12	6:14	6:17	6:19	6:21	6:23	6:25	6:28
6:05	6:08	6:17	6:20	6:24	6:27	6:29	6:32	6:34	6:36	6:38	6:40	6:43
6:12	6:15	6:24	6:27	6:31	6:34	6:36	6:39	6:41	6:43	6:45	6:47	6:50
6:12 a.m.– 8:20 a.m. Trains run every 7– 8 minutes												
8:20	8:23	8:32	8:35	8:39	8:42	8:44	8:47	8:49	8:51	8:53	8:55	8:58
8:20 a.m.– 2:50 p.m. Trains run every 10 minutes												
<b>2:50PM</b>	<b>2:53</b>	<b>3:02</b>	<b>3:05</b>	<b>3:09</b>	<b>3:12</b>	<b>3:14</b>	<b>3:17</b>	<b>3:19</b>	<b>3:21</b>	<b>3:23</b>	<b>3:25</b>	<b>3:28</b>
2:50 p.m.– 6:20 p.m. Trains run every 7– 8 minutes												
<b>6:20</b>	<b>6:23</b>	<b>6:32</b>	<b>6:35</b>	<b>6:39</b>	<b>6:42</b>	<b>6:44</b>	<b>6:47</b>	<b>6:49</b>	<b>6:51</b>	<b>6:53</b>	<b>6:55</b>	<b>6:58</b>
6:20 p.m.– 9:50 p.m. Trains run every 10 minutes												
<b>9:50</b>	<b>9:53</b>	<b>10:02</b>	<b>10:05</b>	<b>10:09</b>	<b>10:12</b>	<b>10:14</b>	<b>10:17</b>	<b>10:19</b>	<b>10:21</b>	<b>10:23</b>	<b>10:25</b>	<b>10:28</b>
<b>10:05</b>	<b>10:08</b>	<b>10:17</b>	<b>10:20</b>	<b>10:24</b>	<b>10:27</b>	<b>10:29</b>	<b>10:32</b>	<b>10:34</b>	<b>10:36</b>	<b>10:38</b>	<b>10:40</b>	<b>10:43</b>
<b>10:20</b>	<b>10:23</b>	<b>10:32</b>	<b>10:35</b>	<b>10:39</b>	<b>10:42</b>	<b>10:44</b>	<b>10:47</b>	<b>10:49</b>	<b>10:51</b>	<b>10:53</b>	<b>10:55</b>	<b>10:58</b>
<b>10:35</b>	<b>10:38</b>	<b>10:47</b>	<b>10:50</b>	<b>10:54</b>	<b>10:57</b>	<b>10:59</b>	<b>11:02</b>	<b>11:04</b>	<b>11:06</b>	<b>11:08</b>	<b>11:10</b>	<b>11:13</b>
<b>10:50</b>	<b>10:53</b>	<b>11:02</b>	<b>11:05</b>	<b>11:09</b>	<b>11:12</b>	<b>11:14</b>	<b>11:17</b>	<b>11:19</b>	<b>11:21</b>	<b>11:23</b>	<b>11:25</b>	<b>11:28</b>
<b>11:05</b>	<b>11:08</b>	<b>11:17</b>	<b>11:20</b>	<b>11:24</b>	<b>11:27</b>	<b>11:29</b>	<b>11:32</b>	<b>11:34</b>	<b>11:36</b>	<b>11:38</b>	<b>11:40</b>	<b>11:43</b>
<b>11:20</b>	<b>11:23</b>	<b>11:32</b>	<b>11:35</b>	<b>11:39</b>	<b>11:42</b>	<b>11:44</b>	<b>11:47</b>	<b>11:49</b>	<b>11:51</b>	<b>11:53</b>	<b>11:55</b>	<b>11:58</b>
<b>11:35</b>	<b>11:38</b>	<b>11:47</b>	<b>11:50</b>	<b>11:54</b>	<b>11:57</b>	<b>11:59</b>	12:02	12:04	12:06	12:08	12:10	12:13
<b>11:50</b>	<b>11:53</b>	12:02AM	12:05	12:09	12:12	12:14	12:17	12:19	12:21	12:23	12:25	12:28
12:10	12:13	12:22	12:25	12:29	12:32	12:34	12:37	12:39	12:41	12:43	12:45	12:48
12:20	12:23	12:32	12:35	12:39	12:42	12:44	For passengers continuing to downtown Seattle, take the elevator to Beacon Ave S and board King County Metro Route 36 departing at 12:52 a.m. and 1:21 a.m.					
12:35	12:38	12:47	12:50	12:54	12:57	12:59						
12:50	12:53	1:02	1:05	1:09	1:12	1:14						

All times are estimated.

# Link light rail

## To SeaTac/Airport














Southbound											Weekdays	
Westlake	University Street	Pioneer Square	Int'l Dist	Stadium	SODO	Beacon Hill	Mount Baker	Columbia City	Othello	Rainier Beach	Tukwila Int'l	SeaTac/Airport
:	:	:	:	:	:	4:23AM	4:25	4:29	4:34	4:37	4:50	4:53
:	:	:	:	4:40	4:42	4:45	4:47	4:50	4:54	4:57	5:06	5:09
:	:	:	:	:	:	5:05	5:07	5:10	5:14	5:17	5:26	5:29
5:06	5:08	5:10	5:13	5:15	5:17	5:20	5:22	5:25	5:29	5:32	5:41	5:44
:	:	:	:	:	:	5:29	5:31	5:34	5:38	5:41	5:50	5:53
5:22	5:24	5:26	5:29	5:31	5:33	5:36	5:38	5:41	5:45	5:48	5:57	6:00
:	:	:	:	:	:	5:43	5:45	5:48	5:52	5:55	6:04	6:07
5:37	5:39	5:41	5:44	5:46	5:48	5:51	5:53	5:56	6:00	6:03	6:12	6:15
:	:	:	:	:	:	5:58	6:00	6:03	6:07	6:10	6:19	6:22
5:52	5:54	5:56	5:59	6:01	6:03	6:06	6:08	6:11	6:15	6:18	6:27	6:30
:	:	:	:	:	:	6:13	6:15	6:18	6:22	6:25	6:34	6:37
6:07	6:09	6:11	6:14	6:16	6:18	6:21	6:23	6:26	6:30	6:33	6:42	6:45
<i>6:07 a.m. – 8:37 a.m. Trains run every 7 or 8 minutes</i>												
8:37	8:39	8:41	8:44	8:46	8:48	8:51	8:53	8:56	9:00	9:03	9:12	9:15
<i>8:37 a.m. – 3:07 p.m. Trains run every 10 minutes</i>												
<b>3:07PM</b>	<b>3:09</b>	<b>3:11</b>	<b>3:14</b>	<b>3:16</b>	<b>3:18</b>	<b>3:21</b>	<b>3:23</b>	<b>3:26</b>	<b>3:30</b>	<b>3:33</b>	<b>3:42</b>	<b>3:45</b>
<i>3:07 p.m. – 6:37 p.m. Trains run every 7 or 8 minutes</i>												
<b>6:37</b>	<b>6:39</b>	<b>6:41</b>	<b>6:44</b>	<b>6:46</b>	<b>6:48</b>	<b>6:51</b>	<b>6:53</b>	<b>6:56</b>	<b>7:00</b>	<b>7:03</b>	<b>7:12</b>	<b>7:15</b>
<i>6:37 p.m. – 10:07 p.m. Trains run every 10 minutes</i>												
<b>10:07</b>	<b>10:09</b>	<b>10:11</b>	<b>10:14</b>	<b>10:16</b>	<b>10:18</b>	<b>10:21</b>	<b>10:23</b>	<b>10:26</b>	<b>10:30</b>	<b>10:33</b>	<b>10:42</b>	<b>10:45</b>
<b>10:22</b>	<b>10:24</b>	<b>10:26</b>	<b>10:29</b>	<b>10:31</b>	<b>10:33</b>	<b>10:36</b>	<b>10:38</b>	<b>10:41</b>	<b>10:45</b>	<b>10:48</b>	<b>10:57</b>	<b>11:00</b>
<b>10:37</b>	<b>10:39</b>	<b>10:41</b>	<b>10:44</b>	<b>10:46</b>	<b>10:48</b>	<b>10:51</b>	<b>10:53</b>	<b>10:56</b>	<b>11:00</b>	<b>11:03</b>	<b>11:12</b>	<b>11:15</b>
<b>10:52</b>	<b>10:54</b>	<b>10:56</b>	<b>10:59</b>	<b>11:01</b>	<b>11:03</b>	<b>11:06</b>	<b>11:08</b>	<b>11:11</b>	<b>11:15</b>	<b>11:18</b>	<b>11:27</b>	<b>11:30</b>
<b>11:07</b>	<b>11:09</b>	<b>11:11</b>	<b>11:14</b>	<b>11:16</b>	<b>11:18</b>	<b>11:21</b>	<b>11:23</b>	<b>11:26</b>	<b>11:30</b>	<b>11:33</b>	<b>11:42</b>	<b>11:45</b>
<b>11:22</b>	<b>11:24</b>	<b>11:26</b>	<b>11:29</b>	<b>11:31</b>	<b>11:33</b>	<b>11:36</b>	<b>11:38</b>	<b>11:41</b>	<b>11:45</b>	<b>11:48</b>	<b>11:57</b>	<b>12:00</b>
<b>11:37</b>	<b>11:39</b>	<b>11:41</b>	<b>11:44</b>	<b>11:46</b>	<b>11:48</b>	<b>11:51</b>	<b>11:53</b>	<b>11:56</b>	<b>12:00AM</b>	12:03	12:12	12:15
<b>11:52</b>	<b>11:54</b>	<b>11:56</b>	<b>11:59</b>	12:01	12:03	12:06	12:08	12:11	12:15	12:18	12:27	12:30
12:07	12:09	12:11	12:14	12:16	12:18	12:21	12:23	12:26	12:30	12:33	12:42	12:45
12:22	12:24	12:26	12:29	12:31	12:33	12:36	12:38	12:41	12:45	12:48	12:57	1:00
12:37	12:39	12:41	12:44	12:46	12:48	12:51	12:53	12:56	1:00	1:03	1:12	1:15

All times are estimated.

## To Seattle

### Northbound

### Saturday

SeaTac/ Airport	Tukwila Int'l	Rainier Beach	Othello	Columbia City	Mount Baker	Beacon Hill	SODO	Stadium	Int'l Dist	Pioneer Square	University Street	Westlake
												
:	:	:	:	:	:	:	4:42AM	4:44	4:46	4:58	4:50	4:53
:	:	:	:	:	:	:	5:00	5:02	5:04	5:06	5:08	5:11
:	:	:	:	:	:	:	5:16	5:18	5:20	5:22	5:25	5:27
5:04	5:07	5:16	5:19	5:23	5:26	5:28	5:32	5:34	5:36	5:38	5:40	5:43
5:20	5:23	5:32	5:35	5:39	5:42	5:44	5:47	5:49	5:51	5:53	5:55	5:58
5:35	5:38	5:47	5:50	5:54	5:57	5:59	6:02	6:04	6:06	6:08	6:10	6:13
5:50	5:53	6:02	6:05	6:09	6:12	6:14	6:17	6:19	6:21	6:23	6:25	6:28
6:05	6:08	6:17	6:20	6:24	6:27	6:29	6:32	6:34	6:36	6:38	6:40	6:43
6:20	6:23	6:32	6:35	6:39	6:42	6:44	6:47	6:49	6:51	6:53	6:55	6:58
6:35	6:38	6:47	6:50	6:54	6:57	6:59	7:02	7:04	7:06	7:08	7:10	7:13
6:50	6:53	7:02	7:05	7:09	7:12	7:14	7:17	7:19	7:21	7:23	7:25	7:28
7:05	7:08	7:17	7:20	7:24	7:27	7:29	7:32	7:34	7:36	7:38	7:40	7:43
7:20	7:23	7:32	7:35	7:39	7:42	7:44	7:47	7:49	7:51	7:53	7:55	7:58
:	:	:	:	:	:	:	7:54	7:56	7:58	8:00	8:02	8:05
7:35	7:38	7:47	7:50	7:54	7:57	7:59	8:02	8:04	8:06	8:08	8:10	8:13
7:50	7:53	8:02	8:05	8:09	8:12	8:14	8:17	8:19	8:21	8:23	8:25	8:28

7:50 a.m.–9:50 p.m. trains run every 10 minutes

<b>9:50PM</b>	<b>9:53</b>	<b>10:02</b>	<b>10:05</b>	<b>10:09</b>	<b>10:12</b>	<b>10:14</b>	<b>10:17</b>	<b>10:19</b>	<b>10:21</b>	<b>10:23</b>	<b>10:25</b>	<b>10:28</b>
<b>10:05</b>	<b>10:08</b>	<b>10:17</b>	<b>10:20</b>	<b>10:24</b>	<b>10:27</b>	<b>10:29</b>	<b>10:32</b>	<b>10:34</b>	<b>10:36</b>	<b>10:38</b>	<b>10:40</b>	<b>10:43</b>
<b>10:20</b>	<b>10:23</b>	<b>10:32</b>	<b>10:35</b>	<b>10:39</b>	<b>10:42</b>	<b>10:44</b>	<b>10:47</b>	<b>10:49</b>	<b>10:51</b>	<b>10:53</b>	<b>10:55</b>	<b>10:58</b>
<b>10:35</b>	<b>10:38</b>	<b>10:47</b>	<b>10:50</b>	<b>10:54</b>	<b>10:57</b>	<b>10:59</b>	<b>11:02</b>	<b>11:04</b>	<b>11:06</b>	<b>11:08</b>	<b>11:10</b>	<b>11:13</b>
<b>10:50</b>	<b>10:53</b>	<b>11:02</b>	<b>11:05</b>	<b>11:09</b>	<b>11:12</b>	<b>11:14</b>	<b>11:17</b>	<b>11:19</b>	<b>11:21</b>	<b>11:23</b>	<b>11:25</b>	<b>11:28</b>
<b>11:05</b>	<b>11:08</b>	<b>11:17</b>	<b>11:20</b>	<b>11:24</b>	<b>11:27</b>	<b>11:29</b>	<b>11:32</b>	<b>11:34</b>	<b>11:36</b>	<b>11:38</b>	<b>11:40</b>	<b>11:43</b>
<b>11:20</b>	<b>11:23</b>	<b>11:32</b>	<b>11:35</b>	<b>11:39</b>	<b>11:42</b>	<b>11:44</b>	<b>11:47</b>	<b>11:49</b>	<b>11:51</b>	<b>11:53</b>	<b>11:55</b>	<b>11:58</b>
<b>11:35</b>	<b>11:38</b>	<b>11:47</b>	<b>11:50</b>	<b>11:54</b>	<b>11:57</b>	<b>11:59</b>	12:02	12:04	12:06	12:08	12:10	12:13
<b>11:50</b>	<b>11:53</b>	12:02AM	12:05	12:09	12:12	12:14	12:17	12:19	12:21	12:23	12:25	12:28
12:10	12:13	12:22	12:25	12:29	12:32	12:34	12:37	12:39	12:41	12:43	12:45	12:48
12:20	12:23	12:32	12:35	12:39	12:42	12:44	For passengers continuing to downtown Seattle, take the elevator to Beacon Ave S and board King County Metro Route 36 departing at 36 at 12:53a.m. and 1:36 a.m.					
12:35	12:38	12:47	12:50	12:54	12:57	12:59						
12:50	12:53	1:02	1:05	1:09	1:12	1:14						

All times are estimated.

# Link light rail

## To SeaTac/Airport

### Southbound Saturday

Westlake	University Street	Pioneer Square	Int'l Dist	Stadium	SODO	Beacon Hill	Mount Baker	Columbia City	Othello	Rainier Beach	Tukwila Int'l	SeaTac/Airport
:	:	:	:	:	:	4:21AM	4:23	4:27	4:32	4:35	4:51	4:56
:	:	:	:	4:40	4:42	4:45	4:47	4:50	4:54	4:57	5:06	5:09
:	:	:	:	:	:	5:05	5:07	5:10	5:14	5:17	5:26	5:29
5:06	5:08	5:12	5:13	5:15	5:17	5:20	5:22	5:25	5:29	5:32	5:41	5:44
5:22	5:24	5:27	5:29	5:31	5:33	5:36	5:38	5:41	5:45	5:48	5:57	6:00
5:37	5:39	5:42	5:44	5:46	5:48	5:51	5:53	5:56	6:00	6:03	6:12	6:15
5:52	5:54	5:57	5:59	6:01	6:03	6:06	6:08	6:11	6:15	6:18	6:27	6:30
6:07	6:09	6:12	6:14	6:16	6:18	6:21	6:23	6:26	6:30	6:33	6:42	6:45
6:22	6:24	6:27	6:29	6:31	6:33	6:36	6:38	6:41	6:45	6:48	6:57	7:00
6:37	6:39	6:42	6:44	6:46	6:48	6:51	6:53	6:56	7:00	7:03	7:12	7:15
6:52	6:54	6:57	6:59	7:01	7:03	7:06	7:08	7:11	7:15	7:18	7:27	7:30
7:07	7:09	7:11	7:14	7:16	7:18	7:21	7:23	7:26	7:30	7:33	7:42	7:45
:	:	:	:	:	:	7:28	7:30	7:33	7:37	7:40	7:49	7:52
7:22	7:24	7:27	7:29	7:31	7:33	7:36	7:38	7:41	7:45	7:48	7:57	8:00
7:37	7:39	7:42	7:44	7:46	7:48	7:51	7:53	7:56	8:00	8:03	8:12	8:15
:	:	:	:	:	:	7:59	8:01	8:04	8:08	8:11	8:20	8:23
7:52	7:54	7:57	7:59	8:01	8:03	8:06	8:08	8:11	8:15	8:18	8:27	8:30
:	:	:	:	:	:	8:14	8:16	8:19	8:23	8:26	8:35	8:38
8:07	8:09	8:12	8:14	8:16	8:18	8:21	8:23	8:26	8:30	8:33	8:42	8:45

8:07 a.m.–10:07 p.m. trains run every 10 minutes

<b>10:07PM</b>	<b>10:09</b>	<b>10:12</b>	<b>10:14</b>	<b>10:16</b>	<b>10:18</b>	<b>10:21</b>	<b>10:23</b>	<b>10:26</b>	<b>10:30</b>	<b>10:33</b>	<b>10:42</b>	<b>10:45</b>
<b>10:22</b>	<b>10:24</b>	<b>10:27</b>	<b>10:29</b>	<b>10:31</b>	<b>10:33</b>	<b>10:36</b>	<b>10:38</b>	<b>10:41</b>	<b>10:45</b>	<b>10:48</b>	<b>10:57</b>	<b>11:00</b>
<b>10:37</b>	<b>10:39</b>	<b>10:42</b>	<b>10:44</b>	<b>10:46</b>	<b>10:48</b>	<b>10:51</b>	<b>10:53</b>	<b>10:56</b>	<b>11:00</b>	<b>11:03</b>	<b>11:12</b>	<b>11:15</b>
<b>10:52</b>	<b>10:54</b>	<b>10:57</b>	<b>10:59</b>	<b>11:01</b>	<b>11:03</b>	<b>11:06</b>	<b>11:08</b>	<b>11:11</b>	<b>11:15</b>	<b>11:18</b>	<b>11:27</b>	<b>11:30</b>
<b>11:07</b>	<b>11:09</b>	<b>11:12</b>	<b>11:14</b>	<b>11:16</b>	<b>11:18</b>	<b>11:21</b>	<b>11:23</b>	<b>11:26</b>	<b>11:30</b>	<b>11:33</b>	<b>11:42</b>	<b>11:45</b>
<b>11:22</b>	<b>11:24</b>	<b>11:27</b>	<b>11:29</b>	<b>11:31</b>	<b>11:33</b>	<b>11:36</b>	<b>11:38</b>	<b>11:41</b>	<b>11:45</b>	<b>11:48</b>	<b>11:57</b>	<b>12:00</b>
<b>11:37</b>	<b>11:39</b>	<b>11:42</b>	<b>11:44</b>	<b>11:46</b>	<b>11:48</b>	<b>11:51</b>	<b>11:53</b>	<b>11:56</b>	12:00AM	12:03	12:12	12:15
<b>11:52</b>	<b>11:54</b>	<b>11:57</b>	<b>11:59</b>	12:01	12:03	12:06	12:08	12:11	12:15	12:18	12:27	12:30
12:07	12:09	12:12	12:14	12:16	12:18	12:21	12:23	12:26	12:30	12:33	12:42	12:45
12:22	12:24	12:27	12:29	12:31	12:33	12:36	12:38	12:41	12:45	12:48	12:57	1:00
12:37	12:39	12:42	12:44	12:46	12:48	12:51	12:53	12:56	1:00	1:03	1:12	1:15

All times are estimated.

## To Seattle

### Northbound Sunday

SeaTac/ Airport	Tukwila Int'l	Rainier Beach	Othello	Columbia City	Mount Baker	Beacon Hill	SODO	Stadium	Int'l Dist	Pioneer Square	University Street	Westlake
:	:	:	:	:	:	:	5:58AM	6:00	6:02	6:04	6:06	6:09
:	:	:	:	:	:	:	6:14	6:16	6:18	6:20	6:22	6:25
:	:	:	:	:	:	:	6:31	6:33	6:35	6:37	6:39	6:42
6:19	6:22	6:31	6:34	6:38	6:41	6:43	6:47	6:49	6:51	6:53	6:55	6:58
6:35	6:38	6:47	6:50	6:54	6:57	6:59	7:02	7:04	7:06	7:08	7:10	7:13
6:50	6:53	7:02	7:05	7:09	7:12	7:14	7:17	7:19	7:21	7:23	7:25	7:28
7:05	7:08	7:17	7:20	7:24	7:27	7:29	7:32	7:34	7:36	7:38	7:40	7:43
7:20	7:23	7:32	7:35	7:39	7:42	7:44	7:47	7:49	7:51	7:53	7:55	7:58
:	:	:	:	:	:	:	7:55	7:57	7:59	8:01	8:03	8:06
7:35	7:38	7:47	7:50	7:54	7:57	7:59	8:02	8:04	8:06	8:08	8:10	8:13
7:50	7:53	8:02	8:05	8:09	8:12	8:14	8:17	8:19	8:21	8:23	8:25	8:28

7:50 a.m.–9:50 p.m. trains run every 10 minutes

<b>9:50PM</b>	<b>9:53</b>	<b>10:02</b>	<b>10:05</b>	<b>10:09</b>	<b>10:12</b>	<b>10:14</b>	<b>10:17</b>	<b>10:19</b>	<b>10:21</b>	<b>10:23</b>	<b>10:25</b>	<b>10:28</b>
<b>10:05</b>	<b>10:08</b>	<b>10:17</b>	<b>10:20</b>	<b>10:24</b>	<b>10:27</b>	<b>10:29</b>	<b>10:32</b>	<b>10:34</b>	<b>10:36</b>	<b>10:38</b>	<b>10:40</b>	<b>10:43</b>
<b>10:20</b>	<b>10:23</b>	<b>10:32</b>	<b>10:35</b>	<b>10:39</b>	<b>10:42</b>	<b>10:44</b>	<b>10:47</b>	<b>10:49</b>	<b>10:51</b>	<b>10:53</b>	<b>10:55</b>	<b>10:58</b>
<b>10:35</b>	<b>10:38</b>	<b>10:47</b>	<b>10:50</b>	<b>10:54</b>	<b>10:57</b>	<b>10:59</b>	<b>11:02</b>	<b>11:04</b>	<b>11:06</b>	<b>11:08</b>	<b>11:10</b>	<b>11:13</b>
<b>10:50</b>	<b>10:53</b>	<b>11:02</b>	<b>11:05</b>	<b>11:09</b>	<b>11:12</b>	<b>11:14</b>	<b>11:17</b>	<b>11:19</b>	<b>11:21</b>	<b>11:23</b>	<b>11:25</b>	<b>11:28</b>
<b>11:05</b>	<b>11:08</b>	<b>11:17</b>	<b>11:20</b>	<b>11:24</b>	<b>11:27</b>	<b>11:29</b>	<b>11:32</b>	<b>11:34</b>	<b>11:36</b>	<b>11:38</b>	<b>11:40</b>	<b>11:43</b>
<b>11:20</b>	<b>11:23</b>	<b>11:32</b>	<b>11:35</b>	<b>11:39</b>	<b>11:42</b>	<b>11:44</b>	For passengers continuing to downtown Seattle, take the elevator to Beacon Ave S and board King County Metro Route 36 departing at 11:50 p.m. and 12:20 a.m.					
<b>11:35</b>	<b>11:38</b>	<b>11:47</b>	<b>11:50</b>	<b>11:54</b>	<b>11:57</b>	<b>11:59</b>						
<b>11:50</b>	<b>11:53</b>	<b>12:02AM</b>	<b>12:05</b>	<b>12:09</b>	<b>12:12</b>	<b>12:14</b>						

All times are estimated.

# Link light rail

## To SeaTac/Airport

Southbound											Sunday	
Westlake	University Street	Pioneer Square	Int'l Dist	Stadium	SODO	Beacon Hill	Mount Baker	Columbia City	Othello	Rainier Beach	Tukwila Int'l	SeaTac/Airport
:	:	:	:	:	:	5:33AM	5:35	5:39	5:44	5:47	6:04	6:07
:	:	:	:	:	:	6:04	6:06	6:09	6:13	6:16	6:25	6:28
:	:	:	:	:	:	6:20	6:22	6:25	6:29	6:32	6:41	6:44
6:20	6:22	6:27	6:27	6:29	6:31	6:34	6:36	6:39	6:43	6:46	6:55	6:58
6:37	6:39	6:44	6:44	6:46	6:48	6:51	6:53	6:56	7:00	7:03	7:12	7:15
6:52	6:54	6:59	6:59	7:01	7:03	7:06	7:08	7:11	7:15	7:18	7:27	7:30
7:07	7:09	7:14	7:14	7:16	7:18	7:21	7:23	7:26	7:30	7:33	7:42	7:45
:	:	:	:	:	:	7:28	7:30	7:33	7:37	7:40	7:49	7:52
7:22	7:24	7:29	7:29	7:31	7:33	7:36	7:38	7:41	7:45	7:48	7:57	8:00
7:37	7:39	7:44	7:44	7:46	7:48	7:51	7:53	7:56	8:00	8:03	8:12	8:15
:	:	:	:	:	:	7:58	8:00	8:03	8:07	8:10	8:19	8:22
7:52	7:54	7:59	7:59	8:01	8:03	8:06	8:08	8:11	8:15	8:18	8:27	8:30
:	:	:	:	:	:	8:14	8:16	8:19	8:23	8:26	8:35	8:38
8:07	8:09	8:14	8:14	8:16	8:18	8:21	8:23	8:26	8:30	8:33	8:42	8:45

8:07 a.m.–10:07 p.m. trains run every 10 minutes

10:07PM	10:09	10:11	10:14	10:16	10:18	10:21	10:23	10:26	10:30	10:33	10:42	10:45
10:22	10:22	10:29	10:29	10:31	10:33	10:36	10:38	10:41	10:45	10:48	10:57	11:00
10:37	10:39	10:41	10:44	10:46	10:48	10:51	10:53	10:56	11:00	11:03	11:12	11:15
10:52	10:54	10:59	10:59	11:01	11:03	11:06	11:08	11:11	11:15	11:18	11:27	11:30
11:07	11:09	11:11	11:14	11:16	11:18	11:21	11:23	11:26	11:30	11:33	11:42	11:45
11:22	11:24	11:26	11:29	11:31	11:33	11:36	11:38	11:41	11:45	11:48	11:57	12:00
11:37	11:39	11:41	11:44	11:46	11:48	11:51	11:53	11:56	12:00AM	12:03	12:12	12:15

All times are estimated.



## Link light rail connecting routes

### **Downtown Seattle Transit Tunnel:**

ST Express 550; King County Metro 41, 71, 72, 73, 74, 76, 77, 101, 102, 106, 150, 216, 218, 219, 255, 316.

### **Stadium and SODO stations:**

ST Express 590, 594, 595 (southbound trips only); KC Metro 50 and 152 (SODO only), 101, 102, 106, 124, 150, 177, 178, 190; D Line, 83 and 84 connect with the 4:40 a.m. trip at Stadium Station.

### **Beacon Hill Station:**

KC Metro 36, 60.

### **Mount Baker Station:**

KC Metro 7, 8, 9X, 14, 48.

### **Columbia City Station:**

KC Metro 8, 50.

### **Othello Station:**

KC Metro 8, 36, 50.

### **Rainier Beach Station:**

KC Metro 8, 9X, 106, 107.

### **Tukwila International Blvd. Station:**

KC Metro 124, 128, A Line, F Line.

### **SeaTac/Airport Station:**

ST Express 560, 574; KC Metro 156, 180, A Line.



## **At Sea-Tac Airport**

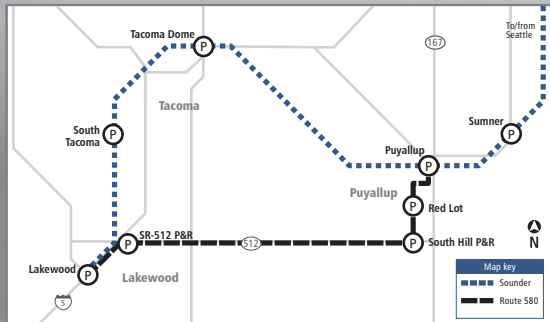
The light rail station is connected to the fourth floor of the airport's parking garage. A covered walkway next to the parking area will take you to the north end of the main terminal via Skybridge 6.

The last three trains leaving SeaTac/Airport Station end service at Beacon Hill Station. To continue on to downtown Seattle, transfer to King County Metro bus 36 at Beacon Avenue South and South Lander Street.

# More options for Lakewood Sounder riders

Coming in September, new ST Express bus service to Puyallup Station lets you take all the trains

- Later morning and earlier afternoon trips
- Free transfer with ORCA

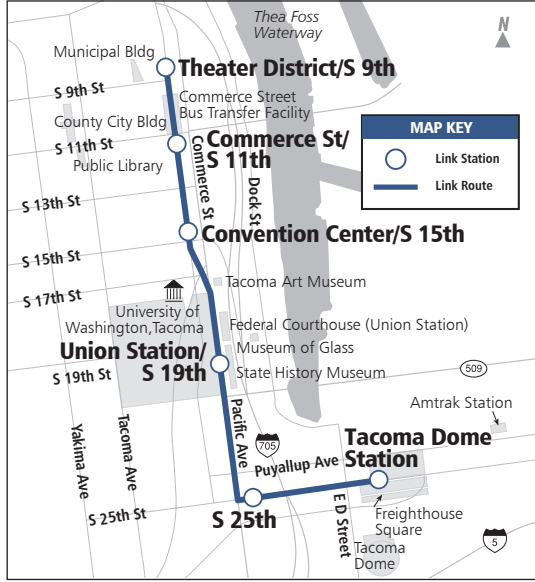


Rider information: 1-888-889-6368 | TTY Relay:711



# Tacoma Link

Tacoma Link serves downtown Tacoma. Trains run every 12-24 minutes Monday through Friday, every 12 minutes on Saturday and every 24 minutes on Sunday. On holidays, Tacoma Link runs a Sunday schedule.



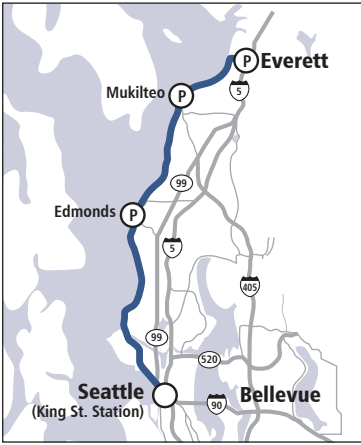
## Schedule

Day	First Train	Last Train	Frequency
<b>Monday–Friday</b>			
Tacoma Dome (Northbound)	5:00 AM	6:36 AM	24 mins
	6:36 AM	8:00 PM	12 mins
	8:00 PM	10:00 PM	24 mins
Theater District (Southbound)	5:12 AM	6:48 AM	24 mins
	6:48 AM	8:12 PM	12 mins
	8:12 PM	10:12 PM	24 mins
<b>Saturday</b>			
Tacoma Dome (Northbound)	7:48 AM	10:00 PM	12 mins
Theater District (Southbound)	8:00 AM	10:12 PM	12 mins
<b>Sunday</b>			
Tacoma Dome (Northbound)	9:48 AM	5:48 PM	24 mins
Theater District (Southbound)	10:00 AM	6:00 PM	24 mins

On holidays, Tacoma Link runs a Sunday schedule (every 24 minutes from 10 a.m. to 6 p.m.).



# Sounder train schedules



**Sounder trains run Monday through Friday** during peak hours. Trains run between Lakewood and Seattle with seven stops along the way and between Everett and Seattle with two stops along the way.

Trains 510, 513, 516 and 517 are run by Amtrak and are part of the Rail Plus Program only serving Seattle, Edmonds and Everett stations.

See [soundstransit.org](http://soundstransit.org) for more information, including special event service.

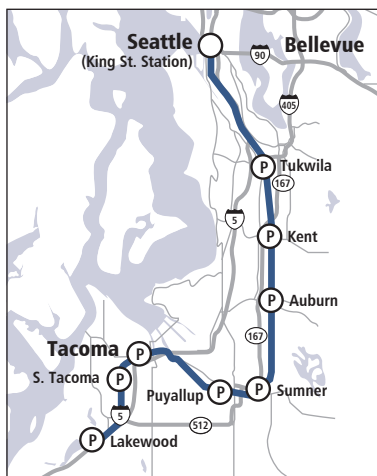
## Everett to Seattle (southbound)

EFFECTIVE JUNE 6, 2015 - SEPTEMBER 25, 2015

Train	Service provider	Everett Station	Mukilteo Station	Edmonds Station	Seattle
1701	Sounder	5:45 <sup>AM</sup>	5:56	6:11	6:44
1703	Sounder	6:15	6:26	6:41	7:14
1705	Sounder	6:45	6:56	7:11	7:44
1707	Sounder	7:15	7:26	7:41	8:14
513	Amtrak	10:02	:	10:27	11:05
<b>517</b>	<b>Amtrak</b>	<b>8:59<sup>PM</sup></b>	<b>:</b>	<b>9:24</b>	<b>10:10</b>

## Seattle to Everett (northbound)

Train	Service provider	Seattle	Edmonds Station	Mukilteo Station	Everett Station
510	Amtrak	7:40 <sup>AM</sup>	8:07	:	8:31
<b>1700</b>	<b>Sounder</b>	<b>4:05<sup>PM</sup></b>	<b>4:32</b>	<b>4:47</b>	<b>5:04</b>
<b>1702</b>	<b>Sounder</b>	<b>4:33</b>	<b>5:00</b>	<b>5:15</b>	<b>5:32</b>
<b>1704</b>	<b>Sounder</b>	<b>5:05</b>	<b>5:32</b>	<b>5:47</b>	<b>6:04</b>
<b>1706</b>	<b>Sounder</b>	<b>5:35</b>	<b>6:02</b>	<b>6:17</b>	<b>6:34</b>
<b>516</b>	<b>Amtrak</b>	<b>6:50</b>	<b>7:17</b>	<b>:</b>	<b>7:42</b>



Sounder runs to select weekend Mariners, Sounders FC and Seahawks games and matches.

For more information visit [soundstransit.org/eventservice](http://soundstransit.org/eventservice).

Parking at Sound Transit facilities is only for bus, Link or Sounder train customers. You may only park at Sound Transit facilities for 24 hours. This limit is strictly enforced. Cars over the 24-hour limit may be towed at your expense.

## Lakewood to Seattle (northbound)

EFFECTIVE JUNE 6, 2015 - SEPTEMBER 25, 2015

Train	Lakewood Station	S Tacoma Station	Tacoma Dome	Puyallup Station	Sumner Station	Auburn Station	Kent Station	Tukwila Station	Seattle
1500	4:41AM	4:46	4:55	5:07	5:12	5:21	5:28	5:35	5:54
1502	5:16	5:21	5:30	5:42	5:47	5:56	6:03	6:10	6:29
1504	5:46	5:51	6:00	6:12	6:17	6:26	6:33	6:40	6:59
1506	6:06	6:11	6:20	6:32	6:37	6:46	6:53	7:00	7:19
1508	6:26	6:31	6:40	6:52	6:57	7:06	7:13	7:20	7:39
1510	6:46	6:51	7:00	7:12	7:17	7:26	7:33	7:40	7:59
1512	:	:	7:25	7:37	7:42	7:50	7:57	8:04	8:24
1514	:	:	8:00	8:12	8:17	8:25	8:32	8:39	8:59
<b>1516</b>	:	:	<b>4:25PM</b>	<b>4:37</b>	<b>4:42</b>	<b>4:50</b>	<b>4:57</b>	<b>5:04</b>	<b>5:23</b>
<b>1518</b>	:	:	<b>4:55</b>	<b>5:07</b>	<b>5:12</b>	<b>5:20</b>	<b>5:27</b>	<b>5:34</b>	<b>5:53</b>

## Seattle to Lakewood (southbound)

Train	Seattle	Tukwila Station	Kent Station	Auburn Station	Sumner Station	Puyallup Station	Tacoma Dome	S Tacoma Station	Lakewood Station
1501	6:15AM	6:27	6:34	6:41	6:50	6:54	7:13	:	:
1503	6:50	7:02	7:09	7:16	7:25	7:29	7:48	:	:
<b>1505</b>	<b>3:12PM</b>	<b>3:24</b>	<b>3:31</b>	<b>3:38</b>	<b>3:47</b>	<b>3:51</b>	<b>4:11</b>	<b>:</b>	<b>:</b>
<b>1507</b>	<b>3:42</b>	<b>3:54</b>	<b>4:01</b>	<b>4:08</b>	<b>4:17</b>	<b>4:21</b>	<b>4:41</b>	<b>:</b>	<b>:</b>
<b>1509</b>	<b>4:12</b>	<b>4:24</b>	<b>4:31</b>	<b>4:38</b>	<b>4:48</b>	<b>4:52</b>	<b>5:04</b>	<b>5:13</b>	<b>5:25</b>
<b>1511</b>	<b>4:32</b>	<b>4:44</b>	<b>4:51</b>	<b>4:58</b>	<b>5:08</b>	<b>5:12</b>	<b>5:24</b>	<b>5:33</b>	<b>5:45</b>
<b>1513</b>	<b>4:52</b>	<b>5:04</b>	<b>5:11</b>	<b>5:18</b>	<b>5:28</b>	<b>5:32</b>	<b>5:44</b>	<b>5:53</b>	<b>6:05</b>
<b>1515</b>	<b>5:12</b>	<b>5:24</b>	<b>5:31</b>	<b>5:38</b>	<b>5:48</b>	<b>5:52</b>	<b>6:04</b>	<b>6:13</b>	<b>6:25</b>
<b>1517</b>	<b>5:42</b>	<b>5:54</b>	<b>6:01</b>	<b>6:08</b>	<b>6:17</b>	<b>6:21</b>	<b>6:33</b>	<b>6:42</b>	<b>6:55</b>
<b>1519</b>	<b>6:12</b>	<b>6:24</b>	<b>6:31</b>	<b>6:38</b>	<b>6:47</b>	<b>6:51</b>	<b>7:03</b>	<b>7:12</b>	<b>7:25</b>



# Sounder train fares & info

## Seattle–Tacoma Fares

		Seattle	Tukwila	Kent	Auburn	Sumner	Puyallup	Tacoma	South Tacoma	Lakewood
Seattle	Adult		\$3.25	\$3.50	\$3.75	\$4.25	\$4.25	\$4.75	\$5.00	\$5.25
	Youth		\$2.25	\$2.50	\$2.75	\$3.00	\$3.00	\$3.50	\$3.75	\$3.75
	Sen/Dis*		\$1.50	\$1.75	\$1.75	\$2.00	\$2.00	\$2.25	\$2.50	\$2.50
Tukwila	Adult	\$3.25		\$2.75	\$3.25	\$3.50	\$3.75	\$4.00	\$4.50	\$4.50
	Youth	\$2.25		\$2.00	\$2.25	\$2.50	\$2.75	\$3.00	\$3.25	\$3.25
	Sen/Dis*	\$1.50		\$1.25	\$1.50	\$1.75	\$1.75	\$2.00	\$2.25	\$2.25
Kent	Adult	\$3.50	\$2.75		\$2.75	\$3.25	\$3.50	\$3.75	\$4.00	\$4.25
	Youth	\$2.50	\$2.00		\$2.00	\$2.25	\$2.50	\$2.75	\$3.00	\$3.00
	Sen/Dis*	\$1.75	\$1.25		\$1.25	\$1.50	\$1.75	\$1.75	\$2.00	\$2.00
Auburn	Adult	\$3.75	\$3.25	\$2.75		\$3.00	\$3.00	\$3.50	\$3.75	\$4.00
	Youth	\$2.75	\$2.25	\$2.00		\$2.25	\$2.25	\$2.50	\$2.75	\$3.00
	Sen/Dis*	\$1.75	\$1.50	\$1.25		\$1.50	\$1.50	\$1.75	\$1.75	\$2.00
Sumner	Adult	\$4.25	\$3.50	\$3.25	\$3.00		\$2.75	\$3.00	\$3.50	\$3.50
	Youth	\$3.00	\$2.50	\$2.25	\$2.25		\$2.00	\$2.25	\$2.50	\$2.50
	Sen/Dis*	\$2.00	\$1.75	\$1.50	\$1.50		\$1.25	\$1.50	\$1.75	\$1.75
Puyallup	Adult	\$4.25	\$3.75	\$3.50	\$3.00	\$2.75		\$3.00	\$3.25	\$3.50
	Youth	\$3.00	\$2.75	\$2.50	\$2.25	\$2.00		\$2.25	\$2.25	\$2.50
	Sen/Dis*	\$2.00	\$1.75	\$1.75	\$1.50	\$1.25		\$1.50	\$1.50	\$1.75
Tacoma	Adult	\$4.75	\$4.00	\$3.75	\$3.50	\$3.00	\$3.00		\$2.75	\$3.00
	Youth	\$3.50	\$3.00	\$2.75	\$2.50	\$2.25	\$2.25		\$2.00	\$2.25
	Sen/Dis*	\$2.25	\$2.00	\$1.75	\$1.75	\$1.50	\$1.50		\$1.25	\$1.50
South Tacoma	Adult	\$5.00	\$4.50	\$4.00	\$3.75	\$3.50	\$3.25	\$2.75		\$2.75
	Youth	\$3.75	\$3.25	\$3.00	\$2.75	\$2.50	\$2.25	\$2.00		\$2.00
	Sen/Dis*	\$2.50	\$2.25	\$2.00	\$1.75	\$1.75	\$1.50	\$1.25		\$1.25
Lakewood	Adult	\$5.25	\$4.50	\$4.25	\$4.00	\$3.50	\$3.50	\$3.00	\$2.75	
	Youth	\$3.75	\$3.25	\$3.00	\$3.00	\$2.50	\$2.50	\$2.25	\$2.00	
	Sen/Dis*	\$2.50	\$2.25	\$2.00	\$2.00	\$1.75	\$1.75	\$1.50	\$1.25	

## Everett–Seattle Fares

		Mukilteo	Edmonds	Seattle
Everett	Adult	\$2.75	\$3.50	\$4.50
	Youth	\$2.00	\$2.50	\$3.25
	Sen/Dis*	\$1.25	\$1.75	\$2.25
Mukilteo	Adult		\$3.25	\$4.00
	Youth		\$2.25	\$3.00
	Sen/Dis*		\$1.50	\$2.00
Edmonds	Adult	\$3.25		\$3.50
	Youth	\$2.25		\$2.50
	Sen/Dis*	\$1.50		\$1.75
Seattle	Adult	\$4.00	\$3.50	
	Youth	\$3.00	\$2.50	
	Sen/Dis*	\$2.00	\$1.75	

**Adult Fares (19–64 yr)**

**Youth fares (6–18 yr)**

Children under 6 ride free with a fare paying passenger.

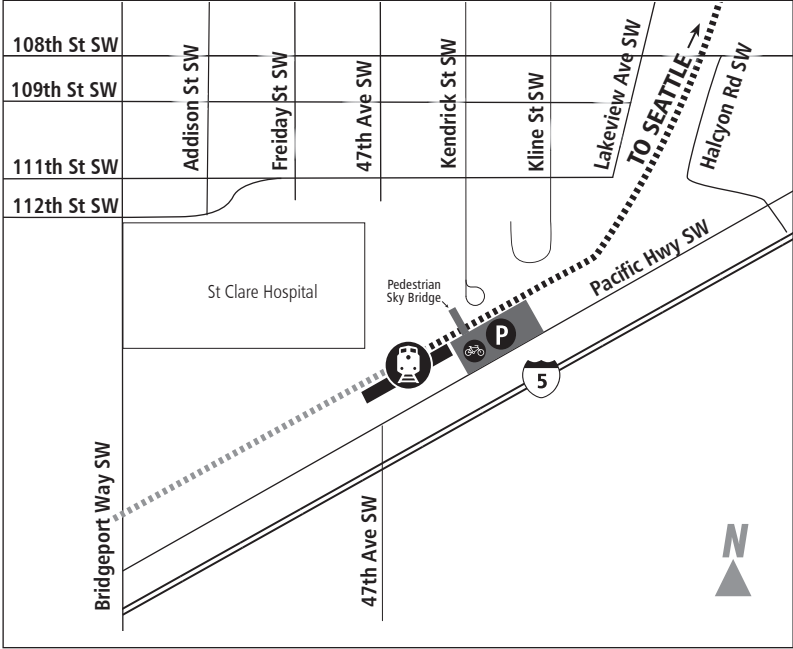
**Senior/disabled fares**

Requires Regional Reduced Fare Permit. See page 7.

\* Requires Regional Reduced Fare Permit. See page 7 for eligibility requirements



# Lakewood Station



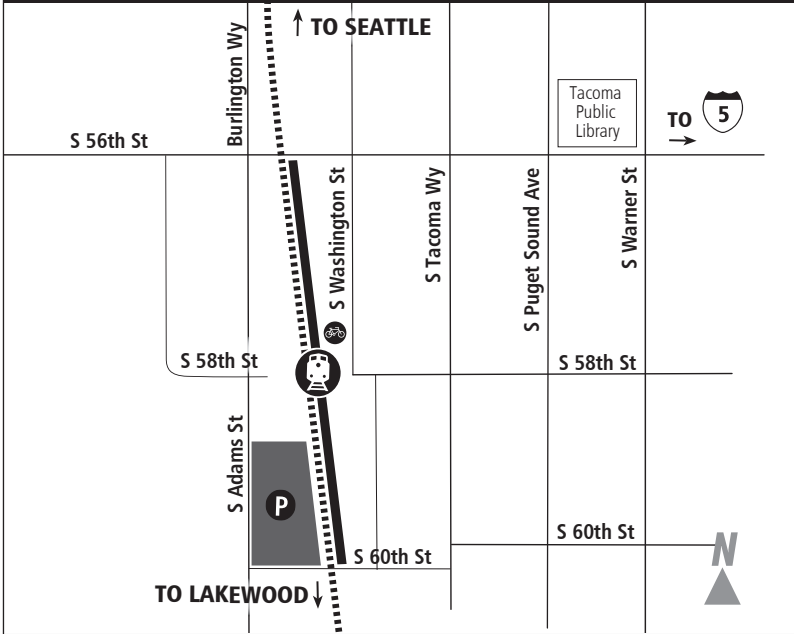
## Lakewood Station

11424 Pacific Highway S.W.

- 600 parking spaces;
- Bicycle racks;
- ST Express routes 592, 594; Pierce Transit routes 51, 300; Intercity Transit routes 603, 605, 609, 612, 620.



# S. Tacoma Station



## S. Tacoma Station

5650 S. Washington St.

- 220 parking spaces;
- Bicycle racks; bicycle lockers;
- Pierce Transit routes 300+, and 53^

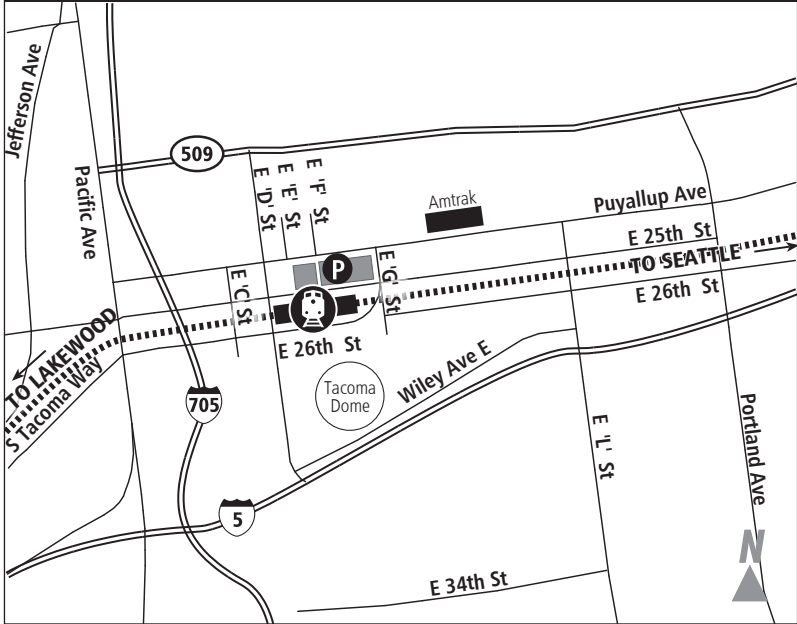
+ on S. Tacoma Way

^ on S. Puget Sound Ave





# Tacoma Dome Station



## Tacoma Dome Station

424 E. 25th St.

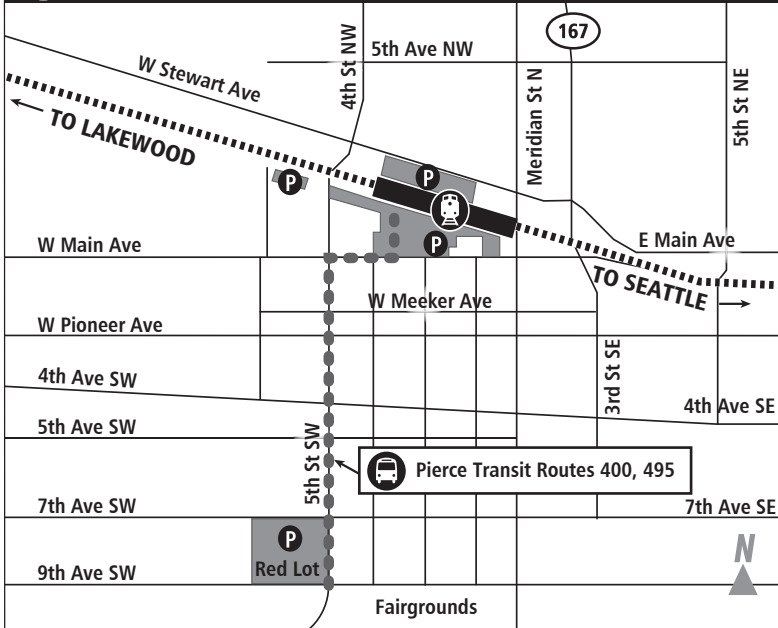
- 2,283 parking spaces;
- Bicycle racks; bicycle lockers\*;
- Tacoma Link light rail;
- ST Express routes 574, 586, 590 and 594; Pierce Transit routes 13, 14, 41, 42†, 102, 400, 500, 501; Intercity Transit 603, 605, 612; Greyhound buses;
- Amtrak is located 3 blocks east on Puyallup Avenue.

† On E. D St.

\* Available through Pierce Transit



# Puyallup Station



## Puyallup Station

131 W. Main St.

- 364 parking spaces;
- 57 overflow parking spaces at the Eagles lot;
- 219 spaces in the Puyallup Fair Red Lot located at 7th Ave SW and 5th St. SW;
- Bicycle racks; bicycle lockers;
- ST Express Route 578; Pierce Transit Routes 400, 402, 409, 425, 495.



Ride Pierce Transit Routes 400 and 495 between the South Hill Park-and-Ride lot, the Red lot, and the Puyallup Station.



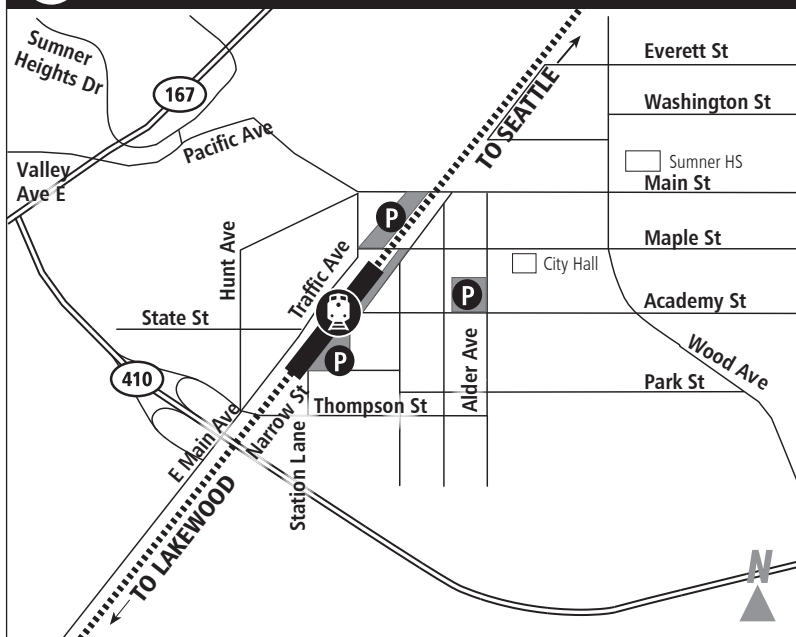
Route	South Hill Mall TC	Red Lot*	Puyallup Station	Puyallup Station	Route	Puyallup Station	Puyallup Station	Red Lot*	South Hill Mall P&R
400	4:47AM	4:54	5:00	5:07	495	3:51PM	3:56	3:59	4:11
400	5:27	5:34	5:40	5:42	495	4:21	4:26	4:29	4:41
400	5:52	5:59	6:05	6:12	495	4:52	4:57	5:00	5:12
400	6:12	6:19	6:25	6:32	495	5:12	5:17	5:20	5:32
400	6:32	6:39	6:45	6:52	495	5:32	5:37	5:40	5:52
400	:	7:00	7:03	7:12	495	5:52	5:57	6:00	6:12
400	7:14	7:24	7:30	7:37	495	6:21	6:26	6:29	6:41
400	7:52	7:59	8:05	8:12	495	6:51	6:56	6:59	7:11

+ These trips will wait for Sounder arrivals before departing.

\* Estimated times



# Sumner Station



## Sumner Station

810 Maple St.

- 302 parking spaces;
- 48 overflow parking spaces in Red Apple lot at 822 Alder Street;
- Bicycle racks; bicycle lockers;
- ST Express routes 578, 596.



Ride ST Express Route 596 between the Bonney Lake Park-and-Ride lot and Sumner Station.



Bonney Lake P&R

Sumner Station

Sumner Station

Sumner Station

Sumner Station+

Bonney Lake P&R

4:55AM

5:06

5:12

3:47PM

3:50

4:01

5:30

5:41

5:47

4:17

4:20

4:37

6:00

6:11

6:17

4:48

4:51

5:08

6:20

6:31

6:37

5:08

5:11

5:28

6:40

6:51

6:57

5:28

5:31

5:48

7:00

7:11

7:17

5:48

5:51

6:08

7:25

7:36

7:42

6:17

6:20

6:37

8:00

8:11

8:17

6:47

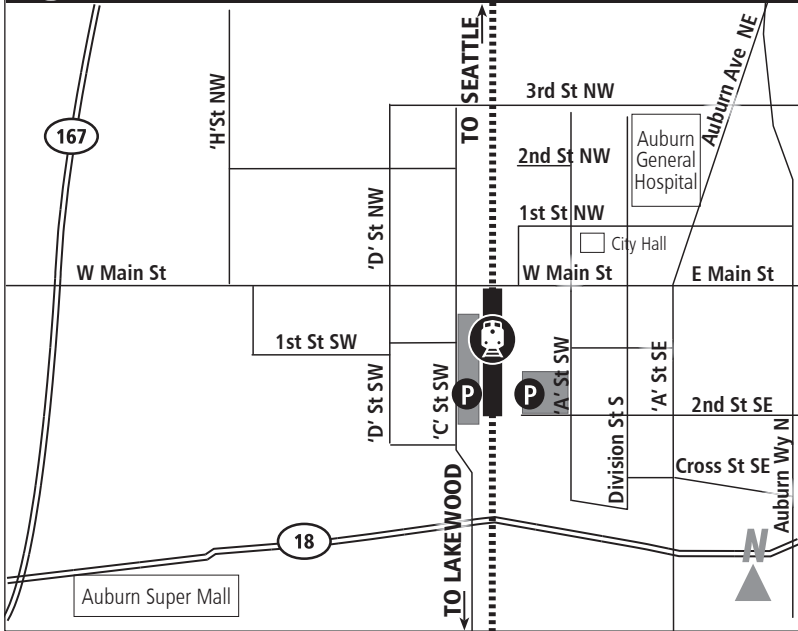
6:50

7:07

+ These trips will wait for Sounder arrivals before departing.



# Auburn Station



## Auburn Station

23 'A' St. S.W.

- 633 parking spaces (surface and garage);
- Bicycle racks; bicycle lockers;
- ST Express routes 566, 578; Metro routes 152, 180, 181, 186, 910, 915, 917, 919; Pierce Transit Route 497.



Ride Pierce Transit Route 497 between Lakeland Hills and Auburn Station.



Lakeland Hills P&R

Auburn Station

Auburn Station

Auburn Station

Auburn Station+

Lakeland Hills P&R

4:52AM  
5:27  
5:57  
6:17  
:  
6:57  
7:21  
7:56

5:11  
5:46  
6:16  
6:36  
:  
7:16  
7:40  
8:15

5:21  
5:56  
6:26  
6:46  
7:06  
7:26  
7:50  
8:25

3:38PM  
4:08  
4:38  
4:58  
5:18  
5:38  
6:08  
6:38

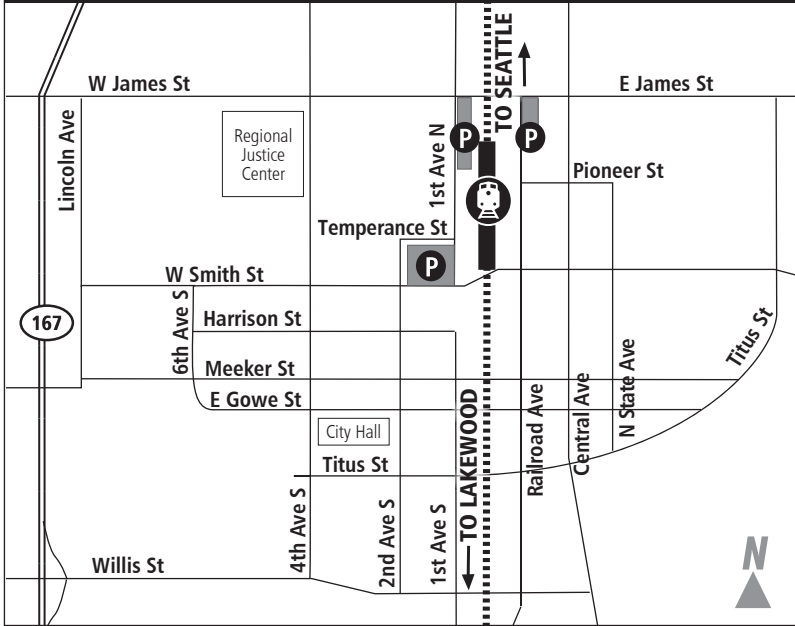
3:43  
:  
4:43  
5:02  
5:23  
5:43  
6:13  
6:42

4:03  
:  
5:03  
5:22  
5:43  
6:03  
6:33  
7:02

+ These trips will wait for Sounder arrivals before departing.



# Kent Station



## Kent Station

301 Railroad Ave. N.

- 996 parking spaces;
- Bicycle racks; bicycle lockers;
- ST Express route 566, 567; Metro routes 150, 153, 158, 159, 164, 166, 168, 169, 180, 183, 913, 914, 916, 952.



Ride ST Express Route 567 between Kent Station, Bellevue and Overlake.



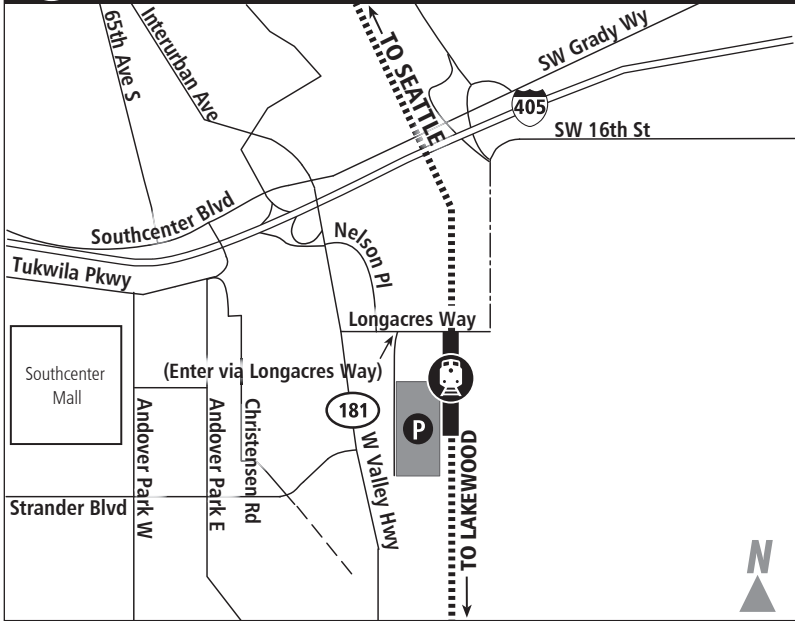
Kent Station	Kent Station Bay 3+	Bellevue TC Bay 11*	SR 520& NE 40th St*	Overlake TC Bay 3	Bellevue TC Bay 6	Kent Station Bay 9	Kent Station
5:28AM	5:33	6:01	6:08	2:24PM	2:45	3:24	3:31
6:03	6:08	6:38	6:48	2:50	3:12	3:54	4:01
6:33	6:38	7:13	7:24	3:15	3:37	4:24	4:31
6:53	6:58	7:33	7:44	3:34	3:56	4:44	4:51
7:13	7:18	8:00	8:13	3:52	4:15	5:04	5:11
7:33	7:38	8:21	8:34	4:10	4:35	5:24	5:31
7:57	8:02	8:42	8:56	4:41	5:09	5:54	6:01
8:32	8:37	9:14	9:27	5:11	5:41	6:24	6:31

+ These trips will wait for Sounder arrivals before departing

\* This is an estimated timepoint for public guidance only.



# Tukwila Station



## Tukwila Station

7301 Longacres Way

- 309 parking spaces;
- Bicycle racks; bicycle lockers; bicycle cage
- Metro routes 154, F Line;
- Amtrak.



## King Street Station

303 S. Jackson St.

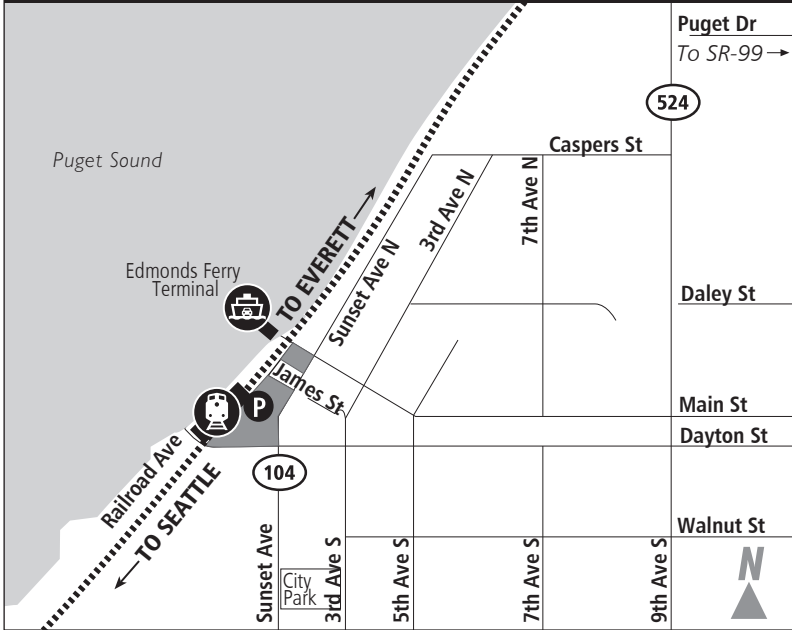
- No parking available;
- Bicycle racks;
- Various bus connections can be made on Jackson St.; 5th, 4th, 3rd, 2nd, 1st avenues and the Downtown Seattle Transit Tunnel;
- Central Link light rail (Downtown Seattle Transit Tunnel);
- Amtrak;
- Trailways;
- Central Washington Airporter buses;
- Bolt Bus.
- Dungeness Line



Remember to pay as you get on any Community Transit, Pierce Transit, Metro or Sound Transit bus. Pay with ORCA or exact change only.



# Edmonds Station



## Edmonds Station

210 Railroad Ave.

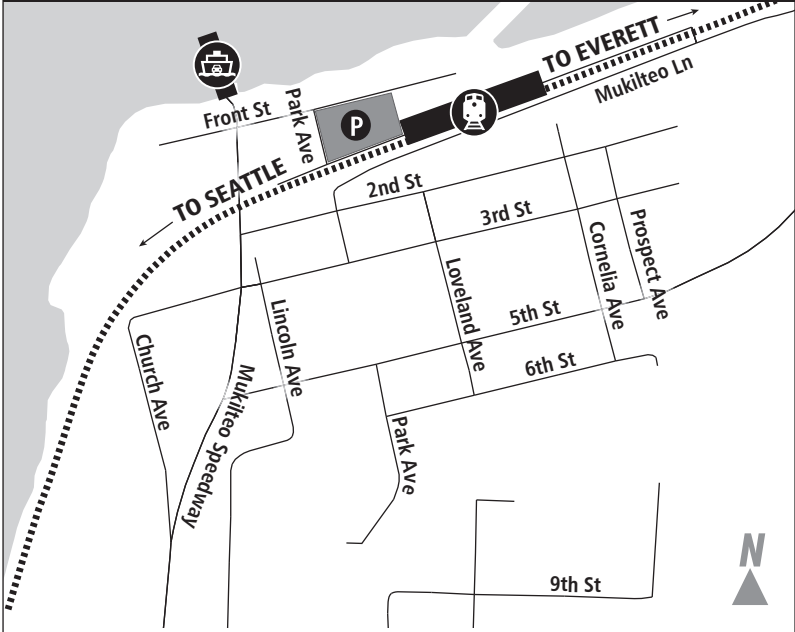
- 259 parking spaces; 103 spaces at 190 Sunset Ave. S.;
- Bicycle racks; bicycle lockers
- Community Transit local routes 116, 130, 196 and commuter\* route 416;
- Amtrak;
- Washington State Ferries to Kingston/Kitsap Peninsula.

\* Commuter routes operate from Edmonds mornings only and to Edmonds afternoon/evenings only.





# Mukilteo Station



## Mukilteo Station

920 First St.

- 63 parking spaces;
- Bicycle racks;
- Community Transit routes 113 and commuter\* routes 417, 880; Everett Transit routes 18, 70X\*;
- Washington State Ferries to Clinton/Whidbey Island.

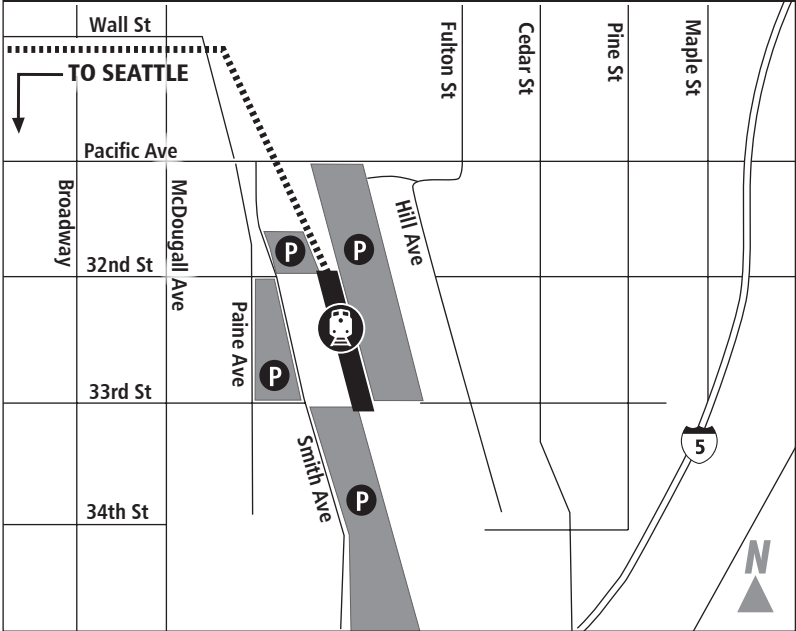
\* Commuter routes operate from Mukilteo weekday mornings only and to Mukilteo afternoon and evenings only.



Sound Transit's goal is to design services that are simple and safe for all in our service area, including accessible services for seniors and persons with disabilities.



# Everett Station



## Everett Station

3201 Smith Ave. (from Pacific Avenue South to 34th Street)

- 1,067 parking spaces;
- Bicycle racks; bicycle lockers;
- ST Express routes 510, 512, 532; Community Transit routes Swift, 201, 202, 270, 271, 277, 280; Everett Transit routes 3, 4, 5, 6, 7, 8, 17, 18, 29; Skagit Transit Route 90X;
- Amtrak;
- Greyhound;
- Trailways.



## ST Express fares

The cost of riding an ST Express bus is based on counties. One fare is for rides within county, and the other is for rides that cross county lines.

See the map for more details.



**Q: I start my trip in Bellevue and end in downtown Seattle where I work. How much is my ride?**

A: You would pay the one-zone fare, since your trip begins and ends in King County.

**Q: My trip begins in Tacoma and I get off the bus in downtown Seattle. How much is my trip?**

A: You will need to pay a multi-county fare since your trip begins in Pierce County and ends in King County.

## Fares

	One zone fare (within one county)	Multi-county fare (across county line)
Adult	\$2.50	\$3.50
Youth	\$1.25	\$2.50
Senior/Disabled*	\$0.75	\$1.50

\* Requires Regional Reduced Fare Permit. See page 7 for eligibility requirements.

# How to read a bus route map & timetable

## Connecting Service

at timepoint/stop

## Timepoint

Buses make stops between timepoints, too. Refer to the bus stop list for your route. Use the timepoint before your location to estimate when the bus will reach your stop.

## Bus Stop

- Stops both directions
- ⤴ Stops only in one direction

## Compass

Compass direction points north

## Abbreviations

- P&R Park-and-Ride lot
- TC Transit Center

## Your Route Number

## Day of the Week & Direction

Bus is traveling

## Colon

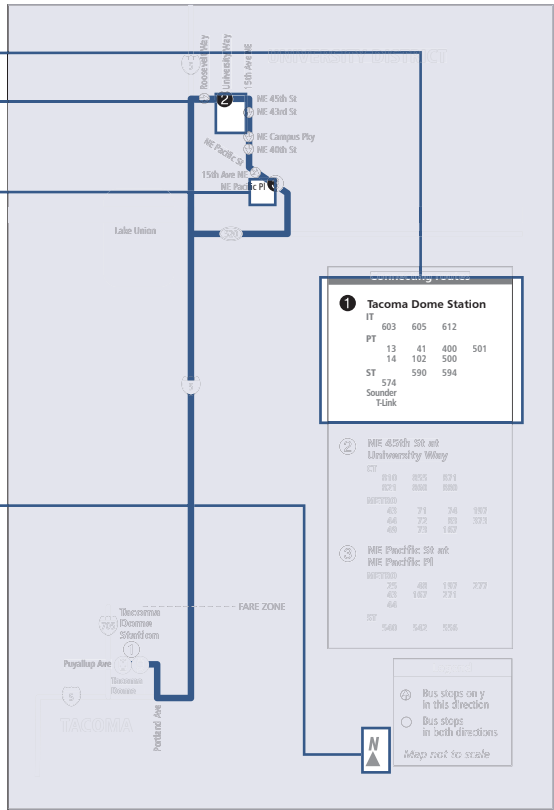
Means bus does not serve this stop

## Bold

Indicates afternoon or evening service

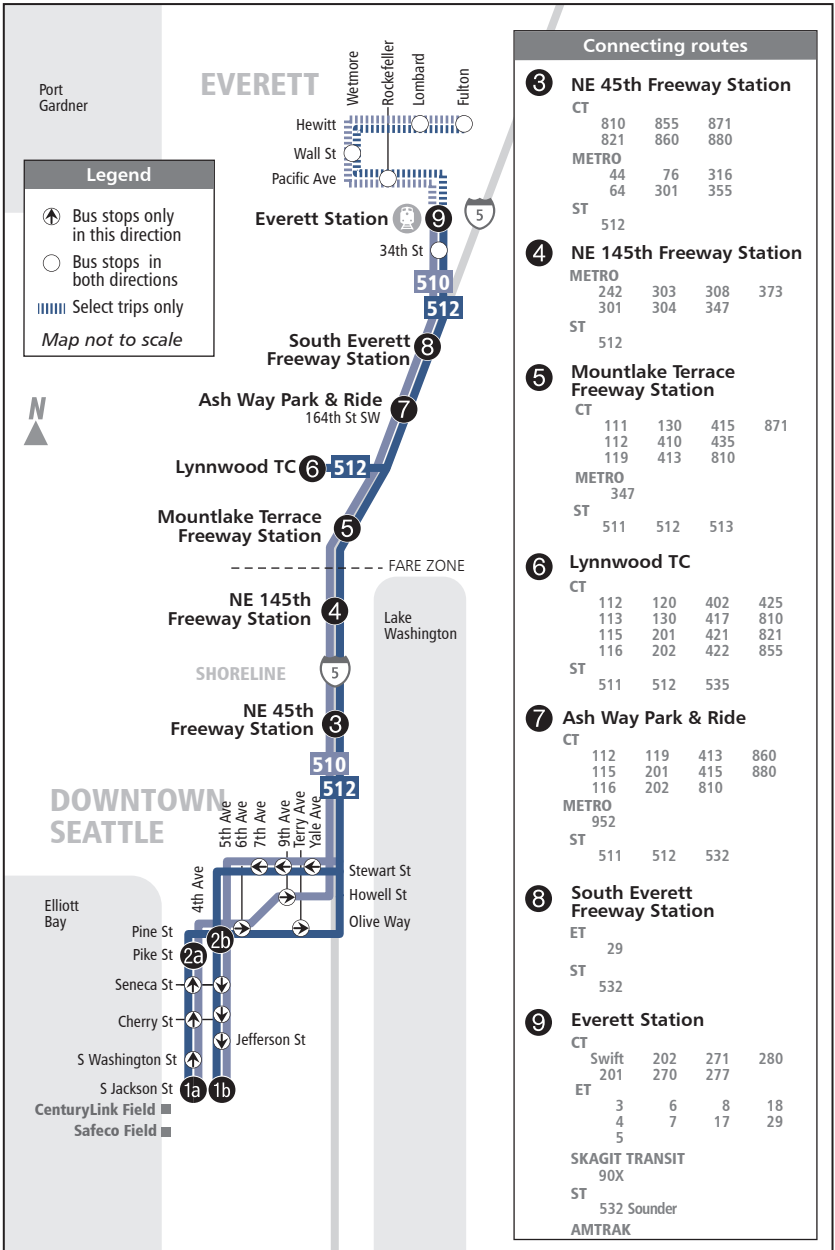
## Fare Zone

Means additional fare required when crossing a zone



Route 586		To Tacoma Dome Station	
Southbound		Weekdays	
NE 45th & University Way	NE Pacific St & NE Pacific PI	Tacoma Dome Station Zone E*	
②	③	①	
8:24	8:34	8:40	
8:46	8:56	9:02	
9:11	9:21	9:27	
9:36		:	
10:01	:	10:17	
<b>3:01PM</b>	<b>3:11</b>	<b>3:17</b>	
<b>3:32</b>	<b>3:42</b>	<b>3:48</b>	
<b>4:05</b>	<b>4:15</b>	<b>4:21</b>	
<b>4:27</b>	<b>4:37</b>	<b>4:43</b>	
<b>4:51</b>	<b>5:03</b>	<b>5:09</b>	

## Everett–Seattle



# 510/512

## To Seattle

### Southbound

### Weekdays

Route	Everett Station Bay C1	S Everett Fwy Station	Ash Way P&R Bay 1	Lynnwood TC	Mountlake Terrace Bay 6*	I-5 & NE 145th*	I-5 & NE 45th*	5th & Pine*	5th & Jackson*
	9	8	7	6	5	4	3	2b	1b
+510	4:20AM	4:29	:	:	:	:	:	5:02	5:09
+510	4:40	4:50	:	:	:	:	:	5:23	5:30
+510	5:00	5:10	:	:	:	:	:	5:43	5:50
510	5:20	5:30	:	:	:	:	:	5:59	6:07
510	5:35	5:45	:	:	:	:	:	6:15	6:23
510	5:43	5:53	:	:	:	:	:	6:25	6:33
510	5:50	6:00	:	:	:	:	:	6:34	6:42
510	6:00	6:11	:	:	:	:	:	6:46	6:54
510	6:10	6:21	:	:	:	:	:	6:57	7:05
510	6:20	6:31	:	:	:	:	:	7:09	7:17
510	6:30	6:41	:	:	:	:	:	7:19	7:27
510	6:40	6:51	:	:	:	:	:	7:29	7:38
510	6:50	7:01	:	:	:	:	:	7:44	7:53
510	7:00	7:11	:	:	:	:	:	7:57	8:07
510	7:15	7:26	:	:	:	:	:	8:14	8:24
510	7:30	7:41	:	:	:	:	:	8:29	8:39
510	7:45	7:56	:	:	:	:	:	8:43	8:53
510	8:00	8:11	:	:	:	:	:	8:59	9:07
510	8:15	8:26	:	:	:	:	:	9:11	9:19
510	8:30	8:40	:	:	:	:	:	9:24	9:32
510	8:45	8:55	:	:	:	:	:	9:37	9:45
512	:	:	9:09	9:17	9:22	9:27	9:35	9:50	9:56
512	9:00	9:11	9:21	9:29	9:34	9:39	9:47	10:02	10:09
512	9:10	9:21	9:31	9:39	9:44	9:49	9:57	10:12	10:19
512	9:20	9:31	9:41	9:49	9:54	9:59	10:07	10:22	10:29
512	9:30	9:41	9:51	9:59	10:04	10:09	10:17	10:32	10:39
512	9:40	9:51	10:01	10:09	10:14	10:19	10:27	10:42	10:49
512	9:50	10:01	10:11	10:19	10:24	10:29	10:37	10:52	10:59
512	10:00	10:11	10:21	10:29	10:34	10:39	10:47	11:02	11:09
512	10:15	10:26	10:36	10:44	10:49	10:54	11:02	11:17	11:24
512	10:30	10:41	10:51	10:59	11:04	11:09	11:17	11:32	11:39
512	10:45	10:56	11:06	11:14	11:19	11:24	11:32	11:47	11:54
512	11:00	11:11	11:21	11:29	11:34	11:39	11:47	<b>12:02</b>	<b>12:09</b>
512	11:15	11:26	11:36	11:44	11:49	11:54	<b>12:02</b>	<b>12:17</b>	<b>12:24</b>
512	11:30	11:41	11:51	11:59	<b>12:04</b>	<b>12:09</b>	<b>12:17</b>	<b>12:32</b>	<b>12:39</b>
512	11:45	11:56	<b>12:06</b>	<b>12:14</b>	<b>12:19</b>	<b>12:24</b>	<b>12:32</b>	<b>12:47</b>	<b>12:54</b>
<b>512</b>	<b>12:00PM</b>	<b>12:11</b>	<b>12:21</b>	<b>12:29</b>	<b>12:34</b>	<b>12:39</b>	<b>12:47</b>	<b>1:02</b>	<b>1:09</b>
<b>512</b>	<b>12:15</b>	<b>12:26</b>	<b>12:36</b>	<b>12:44</b>	<b>12:49</b>	<b>12:54</b>	<b>1:02</b>	<b>1:17</b>	<b>1:24</b>

#### Route 510 Everett–Seattle

Continued on next page

\* This is an estimated timepoint for public guidance only. Buses will proceed on arrival to the next timepoint. This may be before the time shown on our schedule.

+ These trips start in downtown Everett at Fulton and Hewitt about seven minutes earlier.

**To Seattle****Southbound - continued - Weekdays**

Route	Everett Station Bay C1	S Everett Fwy Station	Ash Way P&R Bay 1	Lynnwood TC	Mountlake Terrace Bay 6*	I-5 & NE 145th*	I-5 & NE 45th*	5th & Pine*	5th & Jackson*
	9	8	7	6	5	4	3	2b	1b
512	12:30 <sup>PM</sup>	12:41	12:51	12:59	1:04	1:09	1:17	1:32	1:39
512	12:45	12:56	1:06	1:14	1:19	1:24	1:32	1:47	1:54
512	1:00	1:11	1:21	1:29	1:34	1:39	1:47	2:02	2:10
512	1:15	1:26	1:36	1:44	1:49	1:54	2:02	2:17	2:25
512	1:30	1:41	1:51	1:59	2:04	2:09	2:17	2:32	2:40
512	1:45	1:56	2:06	2:14	2:19	2:24	2:32	2:47	2:55
512	2:00	2:11	2:21	2:29	2:34	2:39	2:48	3:03	3:11
512	2:15	2:26	2:36	2:44	2:49	2:54	3:03	3:20	3:28
512	2:30	2:41	2:51	2:59	3:04	3:09	3:19	3:38	3:47
512	2:45	2:56	3:06	3:14	3:19	3:24	3:36	3:57	4:06
512	3:00	3:11	3:21	3:29	3:34	3:39	3:51	4:12	4:21
512	3:15	3:26	3:36	3:44	3:49	3:54	4:06	4:27	4:37
512	3:30	3:41	3:51	3:59	4:04	4:09	4:21	4:45	4:56
512	3:45	3:56	4:06	4:14	4:19	4:24	4:37	5:02	5:14
512	4:00	4:11	4:21	4:29	4:34	4:39	4:52	5:17	5:29
512	4:15	4:26	4:36	4:44	4:49	4:54	5:08	5:33	5:45
512	4:30	4:41	4:51	4:59	5:04	5:09	5:23	5:48	6:00
512	4:45	4:56	5:06	5:14	5:19	5:24	5:38	6:03	6:13
512	5:00	5:11	5:21	5:29	5:34	5:39	5:53	6:16	6:26
512	5:15	5:26	5:36	5:44	5:49	5:54	6:07	6:29	6:38
512	5:30	5:41	5:51	5:59	6:04	6:09	6:21	6:40	6:49
512	5:45	5:56	6:06	6:14	6:19	6:24	6:35	6:53	7:02
512	6:00	6:10	6:20	6:28	6:33	6:38	6:48	7:05	7:13
512	6:15	6:25	6:35	6:43	6:48	6:53	7:02	7:17	7:25
512	6:30	6:40	6:50	6:58	7:03	7:08	7:16	7:31	7:39
512	6:45	6:55	7:05	7:12	7:17	7:22	7:30	7:45	7:53
512	7:00	7:10	7:19	7:26	7:31	7:36	7:44	7:59	8:07
512	7:20	7:30	7:39	7:46	7:51	7:56	8:04	8:16	8:24
512	7:40	7:50	7:59	8:06	8:11	8:16	8:24	8:36	8:44
512	8:00	8:10	8:19	8:26	8:31	8:36	8:44	8:56	9:04
512	8:20	8:30	8:39	8:46	8:51	8:56	9:04	9:16	9:24
512	8:40	8:50	8:59	9:06	9:11	9:16	9:24	9:36	9:44
512	9:00	9:10	9:19	9:26	9:31	9:36	9:44	9:56	10:04
512	9:30	9:40	9:49	9:56	10:01	10:06	10:14	10:26	10:34
512	10:00	10:10	10:19	10:26	10:31	10:36	10:44	10:56	11:04
512	10:30	10:40	10:49	10:56	11:01	11:06	11:14	11:26	11:34

FARE ZONE

\* This is an estimated timepoint for public guidance only. Buses will proceed on arrival to the next timepoint. This may be before the time shown on our schedule.

^ Connects with Metro Route 952 from Everett Boeing Plant at Ash Way P&R.

# Route 510/512 To Everett

EFFECTIVE - JUNE 7, 2015 - SEPTEMBER 26, 2015

Northbound					Weekdays				
Route	4th & Jackson	4th & Pike	I-5 & NE 45th*	I-5 & NE 145th*	Mountlake Terrace Bay 7*	Lynnwood TC	Ash Way P&R Bay 1*	S Everett Fwy Station*	Everett Station*
	1a	2a	3	4	5	6	7	8	9
512	5:23 <sup>AM</sup>	5:29	5:39	5:45	5:51	5:56	6:05	6:14	6:24
512	5:38	5:44	5:54	6:00	6:06	6:11	6:20	6:29	6:39
512	5:53	5:59	6:09	6:15	6:21	6:26	6:35	6:44	6:54
^ 512	6:08	6:14	6:24	6:30	6:36	6:41	6:50	6:59	7:09
512	6:23	6:29	6:39	6:45	6:51	6:56	7:05	7:14	7:24
512	6:38	6:44	6:54	7:00	7:06	7:11	7:20	7:29	7:39
512	6:53	6:59	7:09	7:15	7:21	7:26	7:35	7:44	7:54
512	7:08	7:14	7:24	7:30	7:36	7:41	7:50	7:59	8:09
512	7:23	7:29	7:39	7:45	7:51	7:56	8:05	8:14	8:24
512	7:38	7:44	7:54	8:00	8:06	8:11	8:20	8:30	8:40
512	7:53	7:59	8:09	8:15	8:21	8:26	8:35	8:45	8:55
512	8:08	8:14	8:24	8:30	8:36	8:41	8:50	9:00	9:10
512	8:23	8:29	8:39	8:45	8:51	8:56	9:05	9:15	9:25
512	8:38	8:44	8:54	9:00	9:06	9:11	9:20	9:30	9:40
512	8:53	8:59	9:09	9:15	9:21	9:26	9:35	9:45	9:55
512	9:08	9:14	9:24	9:30	9:36	9:41	9:50	10:00	10:10
512	9:23	9:29	9:39	9:45	9:51	9:56	10:05	10:15	10:25
512	9:38	9:44	9:54	10:00	10:06	10:11	10:20	10:30	10:40
512	9:53	9:59	10:09	10:15	10:21	10:26	10:35	10:45	10:55
512	10:08	10:14	10:24	10:30	10:36	10:41	10:50	11:00	11:10
512	10:23	10:29	10:39	10:45	10:51	10:56	11:05	11:15	11:25
512	10:38	10:44	10:54	11:00	11:06	11:11	11:20	11:30	11:40
512	10:53	10:59	11:09	11:15	11:21	11:26	11:35	11:45	11:55
512	11:08	11:14	11:24	11:30	11:36	11:41	11:50	<b>12:00</b>	<b>12:11</b>
512	11:23	11:29	11:40	11:46	11:52	11:57	<b>12:06</b>	<b>12:16</b>	<b>12:27</b>
512	11:38	11:44	11:55	<b>12:01<sup>PM</sup></b>	<b>12:07</b>	<b>12:12</b>	<b>12:21</b>	<b>12:31</b>	<b>12:42</b>
512	11:53	11:59	<b>12:10</b>	<b>12:16</b>	<b>12:22</b>	<b>12:27</b>	<b>12:36</b>	<b>12:46</b>	<b>12:57</b>
<b>512</b>	<b>12:08</b>	<b>12:14</b>	<b>12:25</b>	<b>12:31</b>	<b>12:37</b>	<b>12:42</b>	<b>12:51</b>	<b>1:01</b>	<b>1:12</b>
<b>512</b>	<b>12:23</b>	<b>12:29</b>	<b>12:40</b>	<b>12:46</b>	<b>12:52</b>	<b>12:57</b>	<b>1:06</b>	<b>1:16</b>	<b>1:27</b>
<b>512</b>	<b>12:38</b>	<b>12:44</b>	<b>12:55</b>	<b>1:01</b>	<b>1:07</b>	<b>1:12</b>	<b>1:21</b>	<b>1:31</b>	<b>1:42</b>
<b>512</b>	<b>12:53</b>	<b>12:59</b>	<b>1:10</b>	<b>1:16</b>	<b>1:22</b>	<b>1:27</b>	<b>1:36</b>	<b>1:46</b>	<b>1:57</b>
<b>512</b>	<b>1:08</b>	<b>1:14</b>	<b>1:25</b>	<b>1:31</b>	<b>1:37</b>	<b>1:42</b>	<b>1:51</b>	<b>2:01</b>	<b>2:12</b>
<b>512</b>	<b>1:23</b>	<b>1:29</b>	<b>1:40</b>	<b>1:46</b>	<b>1:52</b>	<b>1:57</b>	<b>2:06</b>	<b>2:16</b>	<b>2:27</b>
<b>512</b>	<b>1:38</b>	<b>1:44</b>	<b>1:55</b>	<b>2:01</b>	<b>2:07</b>	<b>2:12</b>	<b>2:21</b>	<b>2:31</b>	<b>2:42</b>
<b>512</b>	<b>1:48</b>	<b>1:54</b>	<b>2:05</b>	<b>2:11</b>	<b>2:17</b>	<b>2:22</b>	<b>2:31</b>	<b>2:41</b>	<b>2:52</b>
<b>512</b>	<b>1:58</b>	<b>2:04</b>	<b>2:15</b>	<b>2:21</b>	<b>2:27</b>	<b>2:32</b>	<b>2:41</b>	<b>2:51</b>	<b>3:02</b>
<b>512</b>	<b>2:08</b>	<b>2:14</b>	<b>2:25</b>	<b>2:31</b>	<b>2:37</b>	<b>2:42</b>	<b>2:51</b>	<b>3:01</b>	<b>3:13</b>
<b>512</b>	<b>2:18</b>	<b>2:24</b>	<b>2:35</b>	<b>2:41</b>	<b>2:47</b>	<b>2:52</b>	<b>3:01</b>	<b>3:11</b>	<b>3:23</b>

Continued on next page

\* This is an estimated timepoint for public guidance only. Buses will proceed on arrival to the next timepoint. This may be before the time shown on our schedule.

^ Connects with Metro Route 952 to Everett Boeing Plant at Ash Way P&R



**To Everett****Northbound****- continued -****Weekdays**

Route	4th & Jackson 1a	4th & Pike 2a	I-5 & NE 45th* 3	I-5 & NE 145th* 4	Mountlake Terrace Bay 7* 5	Lynnwood TC 6	Ash Way P&R Bay 1* 7	S Everett Fwy Station* 8	Everett Station* 9
510	2:35PM	2:41	:	:	:	:	:	3:19	3:27
510	2:50	2:56	:	:	:	:	:	3:34	3:42
510	3:05	3:11	:	:	:	:	:	3:49	4:00
510	3:16	3:22	:	:	:	:	:	4:00	4:14
510	3:28	3:34	:	:	:	:	:	4:12	4:26
510	3:44	3:50	:	:	:	:	:	4:29	4:44
510	3:55	4:01	:	:	:	:	:	4:42	4:55
510	4:05	4:12	:	:	:	:	:	4:54	5:07
510	4:15	4:22	:	:	:	:	:	5:05	5:19
510	4:25	4:32	:	:	:	:	:	5:16	5:29
510	4:35	4:42	:	:	:	:	:	5:26	5:40
510	4:45	4:52	:	:	:	:	:	5:37	5:50
510	4:55	5:03	:	:	:	:	:	5:49	5:59
510	5:05	5:15	:	:	:	:	:	6:00	6:09
510	5:15	5:25	:	:	:	:	:	6:08	6:19
510	5:25	5:33	:	:	:	:	:	6:16	6:29
510	5:35	5:43	:	:	:	:	:	6:24	6:35
510	5:50	5:58	:	:	:	:	:	6:38	6:46
510	6:10	6:17	:	:	:	:	:	6:56	7:02
510	6:30	6:36	:	:	:	:	:	7:13	7:21
510	6:50	6:56	:	:	:	:	:	7:33	7:41
512	7:04	7:10	7:21	7:27	7:33	7:39	7:48	7:57	8:07
512	7:14	7:20	7:31	7:37	7:43	7:49	7:58	8:07	8:17
512	7:26	7:32	7:43	7:49	7:55	8:01	8:10	8:19	8:29
512	7:38	7:43	7:54	7:54	8:06	8:12	8:21	8:30	8:40
512	7:53	7:58	8:09	8:09	8:21	8:27	8:36	8:45	8:55
512	8:08	8:13	8:24	8:30	8:36	8:42	8:51	9:00	9:10
512	8:28	8:33	8:44	8:50	8:56	9:02	9:11	9:20	9:30
512	8:48	8:53	9:04	9:10	9:16	9:21	9:30	9:39	9:49
512	9:08	9:13	9:23	9:29	9:35	9:40	9:49	9:58	10:08
512	9:28	9:33	9:43	9:49	9:55	10:00	10:09	10:18	10:28
512	9:48	9:53	10:03	10:09	10:15	10:20	10:29	10:38	10:48
+512	10:08	10:13	10:23	10:29	10:35	10:40	10:49	10:58	11:08
+512	10:38	10:43	10:53	10:59	11:05	11:10	11:19	11:28	11:38
+512	11:08	11:13	11:23	11:29	11:35	11:40	11:49	11:58	12:08
+512	11:38	11:43	11:53	11:59	12:05	12:10	12:19	12:28	12:38
+512	12:08AM	12:13	12:23	12:29	12:35	12:40	12:49	12:58	1:08

## Route 510 Everett–Seattle

\* This is an estimated timepoint for public guidance only. Buses will proceed on arrival to the next timepoint. This may be before the time shown on our schedule.

+ These trips continue to downtown Everett.

# Route 512 To Seattle

EFFECTIVE - JUNE 7, 2015 - SEPTEMBER 26, 2015

## Southbound

## Saturday

Everett Station Bay C1	S Everett Freeway Station	Ash Way P&R Bay 1	Lynnwood TC Bay D3	Mountlake Terrace Fwy Station Bay 7*	NE 145th Freeway Station*	NE 45th Freeway Station*	5th & Pine*	5th & Jackson*
<b>9</b>	<b>8</b>	<b>7</b>	<b>6</b>	<b>5</b>	<b>4</b>	<b>3</b>	<b>2b</b>	<b>1b</b>
5:00AM	5:10	5:18	5:26	5:30	5:35	5:42	5:53	5:59
5:30	5:40	5:48	5:56	6:00	6:05	6:12	6:23	6:29
6:00	6:10	6:18	6:26	6:30	6:35	6:42	6:53	6:59
6:30	6:40	6:48	6:56	7:00	7:05	7:12	7:23	7:29
6:50	7:00	7:08	7:16	7:20	7:25	7:32	7:43	7:49
7:10	7:20	7:28	7:36	7:40	7:45	7:52	8:03	8:09
7:30	7:40	7:48	7:56	8:00	8:05	8:12	8:23	8:29
7:50	8:00	8:08	8:16	8:20	8:25	8:32	8:43	8:49
8:10	8:20	8:28	8:36	8:40	8:45	8:52	9:03	9:09
8:30	8:40	8:48	8:56	9:00	9:05	9:12	9:23	9:29
8:50	9:00	9:08	9:16	9:20	9:25	9:32	9:43	9:50
9:10	9:20	9:28	9:36	9:40	9:45	9:52	10:03	10:10
9:30	9:40	9:48	9:56	10:00	10:05	10:12	10:23	10:30
9:50	10:00	10:08	10:16	10:20	10:25	10:32	10:43	10:50
10:10	10:20	10:28	10:36	10:40	10:45	10:52	11:03	11:10
10:30	10:40	10:48	10:56	11:00	11:05	11:12	11:23	11:30
10:45	10:55	11:03	11:11	11:15	11:20	11:27	11:39	11:46
11:00	11:10	11:18	11:26	11:30	11:35	11:42	11:54	<b>12:01</b>
11:15	11:25	11:33	11:41	11:45	11:50	11:57	<b>12:09</b>	<b>12:16</b>
11:30	11:40	11:48	11:56	<b>12:00</b>	<b>12:05</b>	<b>12:12</b>	<b>12:24</b>	<b>12:31</b>
11:45	11:55	<b>12:03</b>	<b>12:11</b>	<b>12:15</b>	<b>12:20</b>	<b>12:27</b>	<b>12:39</b>	<b>12:46</b>
<b>12:00PM</b>	<b>12:10</b>	<b>12:18</b>	<b>12:26</b>	<b>12:30</b>	<b>12:35</b>	<b>12:42</b>	<b>12:54</b>	<b>1:01</b>
<b>12:15</b>	<b>12:25</b>	<b>12:33</b>	<b>12:41</b>	<b>12:45</b>	<b>12:50</b>	<b>12:57</b>	<b>1:09</b>	<b>1:16</b>
<b>12:30</b>	<b>12:40</b>	<b>12:48</b>	<b>12:56</b>	<b>1:00</b>	<b>1:05</b>	<b>1:12</b>	<b>1:24</b>	<b>1:31</b>
<b>12:45</b>	<b>12:55</b>	<b>1:03</b>	<b>1:11</b>	<b>1:15</b>	<b>1:20</b>	<b>1:27</b>	<b>1:39</b>	<b>1:46</b>
<b>1:00</b>	<b>1:10</b>	<b>1:18</b>	<b>1:26</b>	<b>1:30</b>	<b>1:35</b>	<b>1:44</b>	<b>1:56</b>	<b>2:03</b>
<b>1:15</b>	<b>1:25</b>	<b>1:33</b>	<b>1:41</b>	<b>1:45</b>	<b>1:50</b>	<b>1:59</b>	<b>2:13</b>	<b>2:20</b>
<b>1:30</b>	<b>1:40</b>	<b>1:48</b>	<b>1:56</b>	<b>2:00</b>	<b>2:05</b>	<b>2:15</b>	<b>2:29</b>	<b>2:36</b>
<b>1:45</b>	<b>1:55</b>	<b>2:03</b>	<b>2:11</b>	<b>2:15</b>	<b>2:20</b>	<b>2:30</b>	<b>2:44</b>	<b>2:51</b>
<b>2:00</b>	<b>2:10</b>	<b>2:18</b>	<b>2:26</b>	<b>2:30</b>	<b>2:35</b>	<b>2:45</b>	<b>2:59</b>	<b>3:06</b>
<b>2:15</b>	<b>2:25</b>	<b>2:33</b>	<b>2:41</b>	<b>2:45</b>	<b>2:50</b>	<b>3:00</b>	<b>3:14</b>	<b>3:21</b>
<b>2:30</b>	<b>2:40</b>	<b>2:48</b>	<b>2:56</b>	<b>3:00</b>	<b>3:05</b>	<b>3:15</b>	<b>3:29</b>	<b>3:36</b>
<b>2:45</b>	<b>2:55</b>	<b>3:03</b>	<b>3:11</b>	<b>3:15</b>	<b>3:20</b>	<b>3:30</b>	<b>3:44</b>	<b>3:51</b>
<b>3:00</b>	<b>3:10</b>	<b>3:18</b>	<b>3:26</b>	<b>3:30</b>	<b>3:35</b>	<b>3:45</b>	<b>3:59</b>	<b>4:06</b>
<b>3:15</b>	<b>3:25</b>	<b>3:33</b>	<b>3:41</b>	<b>3:45</b>	<b>3:50</b>	<b>4:00</b>	<b>4:14</b>	<b>4:21</b>
<b>3:30</b>	<b>3:40</b>	<b>3:48</b>	<b>3:56</b>	<b>4:00</b>	<b>4:05</b>	<b>4:15</b>	<b>4:29</b>	<b>4:36</b>
<b>3:45</b>	<b>3:55</b>	<b>4:03</b>	<b>4:11</b>	<b>4:15</b>	<b>4:20</b>	<b>4:30</b>	<b>4:44</b>	<b>4:51</b>

Continued on next page

\* This is an estimated timepoint for public guidance only. Buses will proceed on arrival to the next timepoint. This may be before the time shown on our schedule.

**To Seattle****Southbound****- continued -****Saturday**

Everett Station Bay C1	S Everett Freeway Station	Ash Way P&R Bay 1	Lynnwood TC Bay D3	Mountlake Terrace Fwy Station Bay 7*	NE 145th Freeway Station*	NE 45th Freeway Station*	5th & Pine*	5th & Jackson*
⑨	⑧	⑦	⑥	⑤	④	③	2b	1b
4:00 <sup>PM</sup>	4:10	4:18	4:26	4:30	4:35	4:45	4:59	5:06
4:15	4:25	4:33	4:41	4:45	4:50	5:00	5:14	5:21
4:30	4:40	4:48	4:56	5:00	5:05	5:15	5:29	5:36
4:50	5:00	5:08	5:16	5:20	5:25	5:35	5:49	5:56
5:10	5:20	5:28	5:36	5:40	5:45	5:55	6:09	6:16
5:30	5:40	5:48	5:56	6:00	6:05	6:15	6:29	6:36
6:00	6:10	6:18	6:26	6:30	6:35	6:45	6:56	7:03
6:30	6:40	6:48	6:56	7:00	7:05	7:13	7:24	7:31
7:00	7:10	7:18	7:26	7:30	7:35	7:43	7:54	8:01
7:30	7:40	7:48	7:56	8:00	8:05	8:12	8:23	8:29
8:00	8:10	8:18	8:26	8:30	8:35	8:42	8:53	8:59
8:30	8:40	8:48	8:56	9:00	9:05	9:12	9:23	9:29
9:00	9:10	9:18	9:26	9:30	9:35	9:42	9:53	9:59
9:30	9:40	9:48	9:56	10:00	10:05	10:12	10:23	10:29
10:00	10:10	10:18	10:26	10:30	10:35	10:42	10:53	10:59
10:30	10:40	10:48	10:56	11:00	11:05	11:12	11:23	11:29

FARE ZONE

\* This is an estimated timepoint for public guidance only. Buses will proceed on arrival to the next timepoint. This may be before the time shown on our schedule.

# Route 512 To Everett

EFFECTIVE - JUNE 7, 2015 - SEPTEMBER 26, 2015

## Northbound Saturday

4th & Jackson	4th & Pike	I-5 & NE 45th*	I-5 & NE 145th*	Mountlake Terrace Fwy Station*	Lynnwood TC*	Ash Way P&R Bay 1*	S Everett Fwy Station*	Everett Station*
1a	2a	3	4	5	6	7	8	9
5:38AM	5:43	5:52	5:58	6:03	6:08	6:16	6:25	6:35
6:08	6:13	6:22	6:28	6:33	6:38	6:46	6:55	7:05
6:38	6:43	6:52	6:58	7:03	7:08	7:16	7:25	7:35
7:08	7:13	7:22	7:28	7:33	7:38	7:46	7:55	8:05
7:38	7:44	7:53	7:59	8:04	8:09	8:17	8:26	8:36
8:08	8:14	8:23	8:29	8:34	8:39	8:47	8:56	9:06
8:38	8:44	8:53	8:59	9:04	9:09	9:17	9:26	9:36
9:08	9:14	9:24	9:30	9:35	9:40	9:48	9:57	10:07
9:38	9:44	9:54	10:00	10:05	10:10	10:18	10:27	10:37
10:08	10:14	10:24	10:30	10:35	10:40	10:48	10:57	11:07
10:28	10:34	10:44	10:50	10:55	11:00	11:08	11:17	11:27
10:48	10:54	11:04	11:10	11:15	11:20	11:28	11:37	11:47
11:08	11:15	11:25	11:31	11:36	11:41	11:49	11:58	12:08
11:28	11:35	11:45	11:51	11:56	12:01PM	12:09	12:18	12:28
11:48	11:55	12:06	12:12	12:17	12:22	12:30	12:39	12:49
12:08	12:15	12:26	12:32	12:37	12:42	12:50	12:59	1:09
12:28	12:35	12:46	12:52	12:57	1:02	1:10	1:19	1:29
12:48	12:55	1:06	1:12	1:17	1:22	1:30	1:39	1:49
1:08	1:15	1:26	1:32	1:37	1:43	1:51	2:00	2:10
1:23	1:30	1:42	1:48	1:53	1:59	2:07	2:16	2:26
1:38	1:46	1:58	2:04	2:09	2:15	2:23	2:32	2:42
1:53	2:01	2:13	2:19	2:24	2:30	2:38	2:47	2:57
2:08	2:16	2:28	2:34	2:39	2:45	2:53	3:02	3:12
2:23	2:31	2:42	2:48	2:53	2:59	3:07	3:16	3:26
2:38	2:46	2:57	3:03	3:08	3:14	3:22	3:31	3:41
2:53	3:01	3:12	3:18	3:23	3:29	3:37	3:46	3:56
3:08	3:16	3:27	3:33	3:38	3:44	3:52	4:01	4:11
3:23	3:31	3:42	3:48	3:53	3:59	4:07	4:16	4:26
3:38	3:46	3:57	4:03	4:08	4:14	4:22	4:31	4:41
3:53	4:01	4:12	4:18	4:23	4:29	4:37	4:46	4:56
4:08	4:17	4:28	4:34	4:39	4:45	4:53	5:02	5:12
4:23	4:32	4:43	4:49	4:54	5:00	5:08	5:17	5:27
4:38	4:47	4:58	5:04	5:09	5:15	5:23	5:32	5:42
4:53	5:02	5:13	5:19	5:24	5:30	5:38	5:47	5:57
5:08	5:17	5:28	5:34	5:39	5:45	5:53	6:02	6:12
5:23	5:32	5:43	5:49	5:54	6:00	6:08	6:17	6:27
5:38	5:47	5:58	6:04	6:09	6:15	6:23	6:32	6:42
5:53	6:02	6:13	6:19	6:24	6:30	6:38	6:47	6:57
6:08	6:17	6:28	6:34	6:39	6:45	6:53	7:02	7:12
6:28	6:36	6:46	6:52	6:57	7:03	7:11	7:20	7:30

FARE ZONE

Continued on next page

\* This is an estimated timepoint for public guidance only. Buses will proceed on arrival to the next timepoint. This may be before the time shown on our schedule.

**To Everett**

Northbound				- continued -			Saturday	
4th & Jackson	4th & Pike	I-5 & NE 45th*	I-5 & NE 145th*	Mountlake Terrace Fwy Station*	Lynnwood TC*	Ash Way P&R Bay 1*	S Everett Fwy Station*	Everett Station*
1a	2a	3	4	5	6	7	8	9
6:48PM	6:56	7:06	7:12	7:17	7:23	7:31	7:40	7:50
7:08	7:16	7:26	7:32	7:37	7:43	7:51	8:00	8:10
7:28	7:36	7:46	7:52	7:57	8:03	8:11	8:20	8:30
7:48	7:56	8:06	8:12	8:17	8:22	8:30	8:39	8:49
8:08	8:16	8:26	8:32	8:37	8:42	8:50	8:59	9:09
8:38	8:46	8:56	9:02	9:07	9:12	9:20	9:29	9:39
9:08	9:16	9:26	9:32	9:37	9:42	9:50	9:59	10:09
9:38	9:46	9:56	10:02	10:07	10:12	10:20	10:29	10:39
10:08	10:15	10:25	10:31	10:36	10:41	10:49	10:58	11:08
10:38	10:45	10:55	11:01	11:06	11:11	11:19	11:28	11:38
11:08	11:15	11:25	11:31	11:36	11:41	11:49	11:58	12:08
11:38	11:45	11:55	12:01AM	12:06	12:11	12:19	12:28	12:38
12:08	12:15	12:25	12:31	12:36	12:41	12:49	12:58	1:08

\* This is an estimated timepoint for public guidance only. Buses will proceed on arrival to the next timepoint. This may be before the time shown on our schedule.

# Route 512

EFFECTIVE - JUNE 7, 2015 - SEPTEMBER 26, 2015

## To Seattle via Lynnwood

Southbound								Sundays	
Everett Station Bay C1	South Everett Fwy Station	Ash Way P&R Bay 1	Lynnwood TC Bay D3	Mountlake Terrace Station Bay 7*	NE 145th Freeway Station*	NE 45th Freeway Station*	5th & Pine*	5th & Jackson*	
9	8	7	6	5	4	3	2b	1b	
5:30AM	5:40	5:48	5:56	6:00	6:05	6:12	6:23	6:29	
6:00	6:10	6:18	6:26	6:30	6:35	6:42	6:53	6:59	
6:30	6:40	6:48	6:56	7:00	7:05	7:12	7:23	7:29	
7:00	7:10	7:18	7:26	7:30	7:35	7:42	7:53	7:59	
7:30	7:40	7:48	7:56	8:00	8:05	8:12	8:23	8:29	
8:00	8:10	8:18	8:26	8:30	8:35	8:42	8:53	8:59	
8:30	8:40	8:48	8:56	9:00	9:05	9:12	9:23	9:29	
9:00	9:10	9:18	9:26	9:30	9:35	9:42	9:53	9:59	
9:30	9:40	9:48	9:56	10:00	10:05	10:12	10:23	10:29	
10:00	10:10	10:18	10:26	10:30	10:35	10:42	10:53	10:59	
10:30	10:40	10:48	10:56	11:00	11:05	11:12	11:23	11:29	
11:00	11:10	11:18	11:26	11:30	11:35	11:42	11:53	11:59	
11:30	11:40	11:48	11:56	12:00	12:05	12:12	12:23	12:30	
12:00PM	12:10	12:18	12:26	12:30	12:35	12:42	12:53	1:00	
12:30	12:40	12:48	12:56	1:00	1:05	1:12	1:23	1:30	
1:00	1:10	1:18	1:26	1:30	1:35	1:42	1:53	2:00	
1:30	1:40	1:48	1:56	2:00	2:05	2:12	2:23	2:30	
2:00	2:10	2:18	2:26	2:30	2:35	2:42	2:53	3:00	
2:30	2:40	2:48	2:56	3:00	3:05	3:13	3:24	3:31	
3:00	3:10	3:18	3:26	3:30	3:35	3:43	3:54	4:01	
3:30	3:40	3:48	3:56	4:00	4:05	4:13	4:24	4:31	
4:00	4:10	4:18	4:26	4:30	4:35	4:43	4:54	5:01	
4:30	4:40	4:48	4:56	5:00	5:05	5:12	5:23	5:29	
5:00	5:10	5:18	5:26	5:30	5:35	5:42	5:53	5:59	
5:30	5:40	5:48	5:56	6:00	6:05	6:12	6:23	6:29	
6:00	6:10	6:18	6:26	6:30	6:35	6:42	6:53	6:59	
6:30	6:40	6:48	6:56	7:00	7:05	7:12	7:23	7:29	
7:00	7:10	7:18	7:26	7:30	7:35	7:42	7:53	7:59	
7:30	7:40	7:48	7:56	8:00	8:05	8:12	8:23	8:29	
8:00	8:10	8:18	8:26	8:30	8:35	8:42	8:53	8:59	
8:30	8:40	8:48	8:56	9:00	9:05	9:12	9:23	9:29	
9:00	9:10	9:18	9:26	9:30	9:35	9:42	9:53	9:59	
9:30	9:40	9:48	9:56	10:00	10:05	10:12	10:23	10:29	
10:00	10:10	10:18	10:26	10:30	10:35	10:42	10:53	10:59	
10:30	10:40	10:48	10:56	11:00	11:05	11:12	11:23	11:29	

FARE ZONE

\* This is an estimated timepoint for public guidance only. Buses will proceed on arrival to the next timepoint. This may be before the time shown on our schedule.

**To Everett via Lynnwood****Northbound****Sundays**

4th & Jackson	4th & Pike	I-5 & NE 45th*	I-5 & NE 145th*	Mountlake Terrace Fwy Station Bay 7*	Lynnwood TC Bay D2	Ash Way P&R*	S Everett Fwy Station*	Everett Station*
1a	2a	3	4	5	6	7	8	9
5:38AM	5:44	5:54	6:00	6:05	6:10	6:18	6:26	6:34
6:08	6:14	6:24	6:30	6:35	6:40	6:48	6:56	7:04
6:38	6:44	6:54	7:00	7:05	7:10	7:18	7:26	7:34
7:08	7:14	7:24	7:30	7:35	7:40	7:48	7:56	8:04
7:38	7:44	7:54	8:00	8:05	8:10	8:18	8:26	8:34
8:08	8:14	8:24	8:30	8:35	8:40	8:48	8:56	9:04
8:38	8:44	8:54	9:00	9:05	9:10	9:18	9:26	9:34
9:08	9:14	9:24	9:30	9:35	9:40	9:48	9:56	10:04
9:38	9:44	9:54	10:00	10:05	10:10	10:18	10:27	10:35
10:08	10:14	10:24	10:30	10:35	10:40	10:48	10:57	11:05
10:38	10:44	10:54	11:00	11:05	11:10	11:18	11:27	11:35
11:08	11:14	11:24	11:30	11:35	11:40	11:48	11:57	12:05
11:38	11:44	11:54	12:00PM	12:05	12:11	12:19	12:28	12:36
12:08	12:15	12:27	12:33	12:38	12:44	12:52	1:01	1:09
12:38	12:45	12:57	1:03	1:08	1:14	1:22	1:31	1:39
1:08	1:15	1:27	1:33	1:38	1:44	1:52	2:01	2:09
1:38	1:45	1:57	2:03	2:08	2:14	2:22	2:31	2:39
2:08	2:15	2:27	2:33	2:38	2:44	2:52	3:01	3:09
2:38	2:45	2:57	3:03	3:08	3:14	3:22	3:31	3:39
3:08	3:15	3:27	3:33	3:38	3:44	3:52	4:01	4:09
3:38	3:46	3:57	4:03	4:08	4:14	4:22	4:31	4:39
4:08	4:16	4:27	4:33	4:38	4:44	4:52	5:01	5:09
4:38	4:46	4:57	5:03	5:08	5:14	5:22	5:31	5:39
5:08	5:16	5:27	5:33	5:38	5:44	5:52	6:01	6:09
5:38	5:46	5:57	6:03	6:08	6:14	6:22	6:31	6:39
6:08	6:16	6:27	6:33	6:38	6:44	6:52	7:01	7:09
6:38	6:46	6:57	7:03	7:08	7:13	7:21	7:30	7:38
7:08	7:16	7:26	7:32	7:37	7:42	7:50	7:59	8:07
7:38	7:46	7:56	8:02	8:07	8:12	8:20	8:29	8:37
8:08	8:15	8:25	8:31	8:36	8:41	8:49	8:58	9:06
8:38	8:45	8:55	9:01	9:06	9:11	9:19	9:27	9:35
9:08	9:15	9:25	9:31	9:36	9:41	9:49	9:57	10:05
9:38	9:45	9:55	10:01	10:06	10:11	10:19	10:27	10:35
10:08	10:15	10:25	10:31	10:36	10:41	10:49	10:57	11:05
10:38	10:45	10:55	11:01	11:06	11:11	11:19	11:27	11:35
11:08	11:15	11:25	11:31	11:36	11:41	11:49	11:57	12:05
11:38	11:45	11:55	12:01AM	12:06	12:11	12:19	12:27	12:35
12:08	12:15	12:25	12:31	12:36	12:41	12:49	12:57	1:05

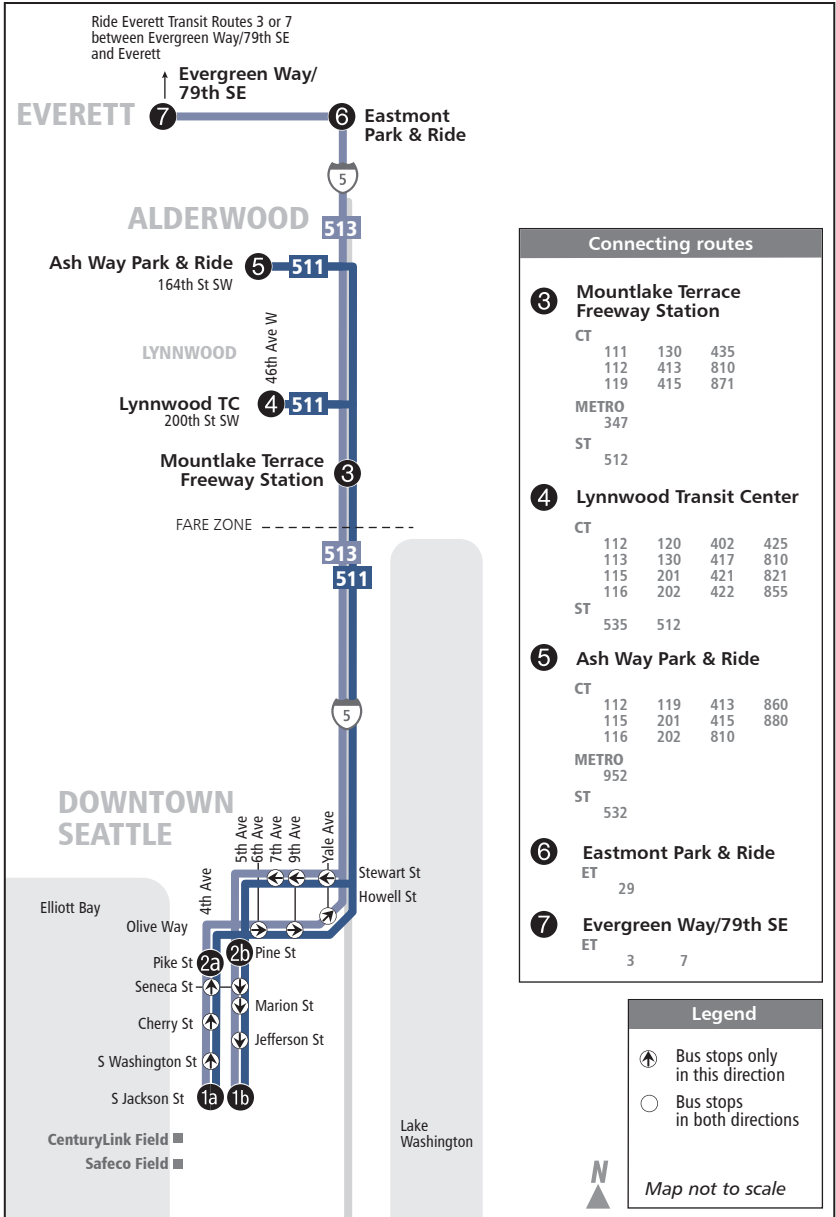
FARE ZONE

\* This is an estimated timepoint for public guidance only. Buses will proceed on arrival to the next timepoint. This may be before the time shown on our schedule.

# 511/513

## Ash Way–Seattle Express

## Evergreen & 79th–Seattle Express





**To Seattle****Southbound****Weekdays**

Route	Evergreen & 79th	Eastmont P&R	Ash Way P&R Bay 1	Lynnwood TC Bay D3	Mountlake Terrace Fwy Station*	5th & Pine*	5th & Jackson*
	<b>7</b>	<b>6</b>	<b>5</b>	<b>4</b>	<b>3</b>	<b>2b</b>	<b>1b</b>
511	:	:	4:21 <sup>AM</sup>	4:28	4:32	4:52	4:59
511	:	:	4:41	4:48	4:52	5:12	5:19
511	:	:	5:01	5:08	5:12	5:32	5:39
513	5:03	5:12	:	:	5:28	5:50	5:57
511	:	:	5:21	5:28	5:32	5:53	6:00
511	:	:	5:41	5:48	5:52	6:14	6:22
513	5:33	5:42	:	:	5:58	6:22	6:30
511	:	:	5:56	6:04	6:08	6:31	6:39
511	:	:	6:11	6:20	6:24	6:48	6:56
513	6:05	6:14	:	:	6:32	6:57	7:05
511	:	:	6:26	6:35	6:41	7:07	7:15
513	6:20	6:29	:	:	6:49	7:15	7:23
511	:	:	6:40	6:49	6:55	7:21	7:30
513	6:35	6:44	:	:	7:04	7:36	7:45
511	:	:	6:55	7:04	7:11	7:41	7:50
513	6:50	6:59	:	:	7:21	7:55	8:04
511	:	:	7:10	7:19	7:26	8:00	8:10
513	7:05	7:14	:	:	7:37	8:14	8:24
511	:	:	7:25	7:34	7:40	8:17	8:27
511	:	:	7:39	7:48	7:54	8:31	8:41
513	7:27	7:36	:	:	7:59	8:35	8:45
511	:	:	7:54	8:03	8:09	8:45	8:55
513	7:47	7:56	:	:	8:16	8:53	9:02
511	:	:	8:09	8:17	8:23	9:00	9:08
513	8:07	8:16	:	:	8:36	9:11	9:19
511	:	:	8:25	8:33	8:38	9:12	9:20
511	:	:	8:40	8:47	8:52	9:25	9:33
513	8:29	8:38	:	:	8:57	9:30	9:38
511	:	:	8:55	9:02	9:07	9:40	9:48

FARE ZONE

**Route 513 Seattle - Evergreen & 79th**

\* This is an estimated timepoint for public guidance only. Buses will proceed on arrival to the next timepoint. This may be before the time shown on our schedule.

## Route

EFFECTIVE - JUNE 7, 2015 - SEPTEMBER 26, 2015

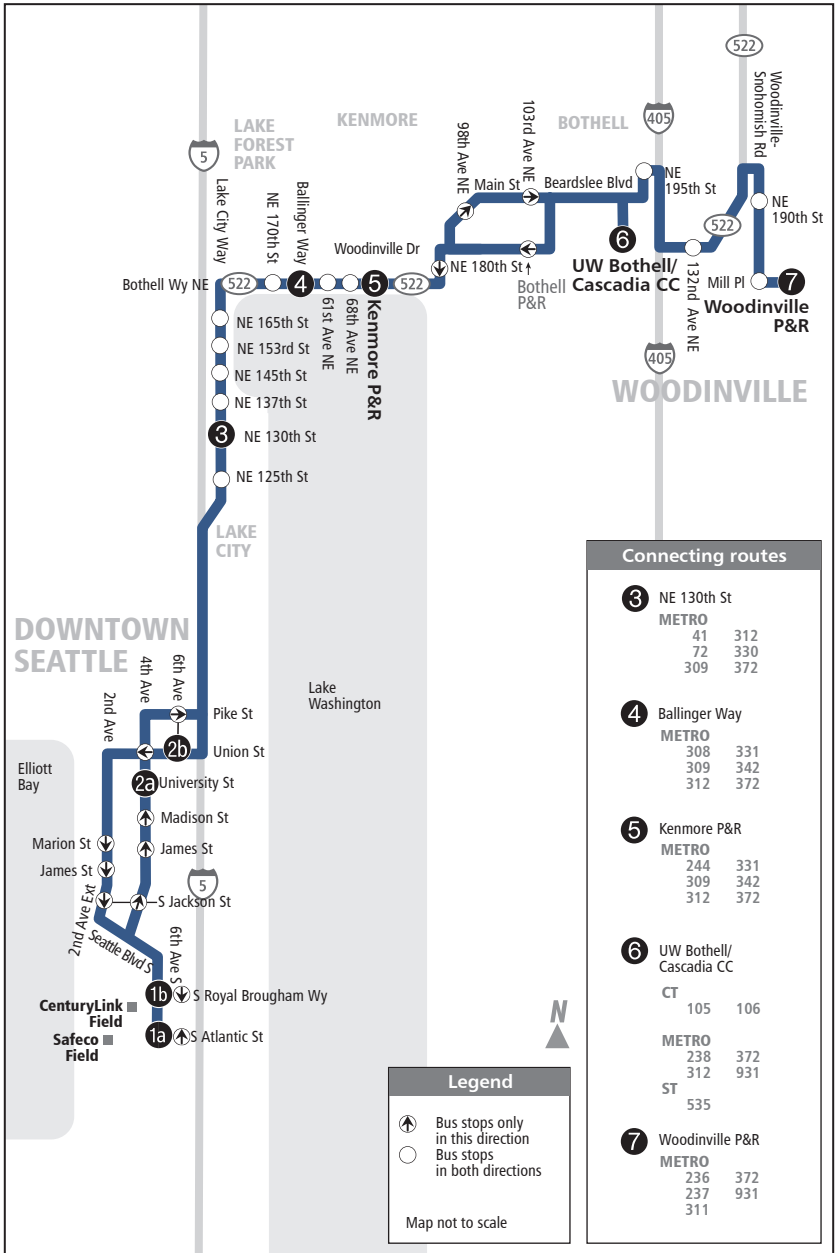
**511/513****To Ash Way P&R via Lynnwood  
To Evergreen/79th via Eastmont**

Northbound							Weekdays
Route	4th & Jackson	4th & Union	Mountlake Terrace Fwy Station Bay 7*	Lynnwood TC Bay D2*	Ash Way P&R Bay 1*	Eastmont P&R*	Evergreen & 79th*
	1a	2a	3	4	5	6	7
511	2:31PM	2:37	3:04	3:08	3:16	:	:
511	2:46	2:52	3:19	3:23	3:31	:	:
511	3:01	3:07	3:34	3:38	3:46	:	:
513	3:04	3:10	3:37	:	:	3:52	3:59
511	3:15	3:21	3:48	3:52	4:00	:	:
511	3:28	3:34	4:01	4:05	4:15	:	:
511	3:41	3:47	4:16	4:20	4:29	:	:
513	3:42	3:48	4:17	:	:	4:33	4:39
511	3:53	3:59	4:31	4:36	4:43	:	:
513	4:01	4:08	4:41	:	:	4:55	4:59
511	4:06	4:13	4:46	4:51	4:58	:	:
513	4:15	4:22	4:56	:	:	5:10	5:19
511	4:19	4:26	5:01	5:06	5:12	:	:
511	4:33	4:40	5:15	5:19	5:27	:	:
513	4:35	4:42	5:17	:	:	5:34	5:39
511	4:47	4:55	5:31	5:35	5:42	:	:
513	4:51	4:59	5:35	:	:	5:51	5:57
511	5:04	5:14	5:50	5:54	5:59	:	:
513	5:08	5:18	5:54	:	:	6:11	6:16
511	5:21	5:30	6:05	6:09	6:16	:	:
513	5:33	5:41	6:16	:	:	6:32	6:36
511	5:39	5:47	6:20	6:24	6:29	:	:
511	5:57	6:04	6:36	6:40	6:45	:	:
513	6:02	6:09	6:40	:	:	6:52	6:56
511	6:12	6:19	6:48	6:51	6:58	:	:
511	6:28	6:34	7:00	7:03	7:12	:	:
513	6:29	6:35	7:01	:	:	7:13	7:17
511	6:43	6:49	7:15	7:18	7:27	:	:
511	6:58	7:04	7:30	7:33	7:42	:	:

## Route 513 Seattle - Evergreen &amp; 79th

\* This is an estimated timepoint for public guidance only. Buses will proceed on arrival to the next timepoint. This may be before the time shown on our schedule.

## Woodinville–Seattle Express



# Route 522 To Seattle

EFFECTIVE - JUNE 6, 2015 - SEPTEMBER 25, 2015

## Southbound

## Weekdays

Woodinville P&R	UW Bothell/ Cascadia CC	Kenmore P&R	Bothell Way NE & Ballinger*	Lake City & NE 130th*	Union & 6th*	6th & Royal Brougham*
<b>7</b>	<b>6</b>	<b>5</b>	<b>4</b>	<b>3</b>	<b>2b</b>	<b>1b</b>
4:45AM	4:56	5:05	5:10	5:15	5:29	5:40
:	5:24	5:33	5:38	5:43	5:57	6:08
5:23	5:34	5:43	5:48	5:54	6:08	6:19
:	5:44	5:53	5:58	6:04	6:18	6:29
:	5:57	6:07	6:12	6:18	6:32	6:43
5:52	6:03	6:13	6:18	6:24	6:38	6:49
:	6:14	6:24	6:29	6:36	6:50	7:01
:	6:20	6:30	6:37	6:44	6:58	7:09
6:19	6:30	6:41	6:48	6:55	7:13	7:24
:	6:45	6:56	7:03	7:10	7:30	7:42
:	6:50	7:01	7:09	7:16	7:36	7:48
6:48	6:59	7:10	7:18	7:25	7:45	7:57
:	7:15	7:26	7:34	7:41	8:01	8:13
7:12	7:23	7:34	7:42	7:49	8:09	8:21
:	7:36	7:47	7:55	8:02	8:21	8:33
:	7:45	7:56	8:04	8:11	8:30	8:42
7:42	7:54	8:05	8:13	8:20	8:39	8:51
:	8:11	8:22	8:30	8:37	8:55	9:07
:	8:16	8:27	8:35	8:42	9:00	9:12
8:16	8:28	8:39	8:47	8:54	9:10	9:22
:	8:38	8:49	8:57	9:04	9:20	9:32
:	8:48	8:59	9:07	9:14	9:30	9:42
8:46	8:58	9:09	9:17	9:24	9:40	9:52
:	9:13	9:24	9:32	9:39	9:55	10:07
9:16	9:28	9:39	9:47	9:54	10:10	10:22
:	9:43	9:54	10:02	10:09	10:25	10:37
9:47	9:59	10:10	10:17	10:24	10:40	10:52
10:17	10:29	10:40	10:47	10:54	11:11	11:23
10:47	10:59	11:10	11:17	11:24	11:42	11:54
11:16	11:29	11:40	11:47	11:54	<b>12:12</b>	<b>12:24</b>
11:46	11:59	<b>12:10PM</b>	<b>12:17</b>	<b>12:24</b>	<b>12:42</b>	<b>12:54</b>
<b>12:15</b>	<b>12:29</b>	<b>12:40</b>	<b>12:47</b>	<b>12:54</b>	<b>1:12</b>	<b>1:24</b>
<b>12:45</b>	<b>12:59</b>	<b>1:10</b>	<b>1:17</b>	<b>1:24</b>	<b>1:42</b>	<b>1:54</b>
<b>1:15</b>	<b>1:29</b>	<b>1:40</b>	<b>1:47</b>	<b>1:54</b>	<b>2:13</b>	<b>2:25</b>
<b>1:45</b>	<b>1:59</b>	<b>2:10</b>	<b>2:17</b>	<b>2:24</b>	<b>2:45</b>	<b>2:57</b>
<b>2:15</b>	<b>2:29</b>	<b>2:40</b>	<b>2:47</b>	<b>2:54</b>	<b>3:19</b>	<b>3:31</b>
<b>2:44</b>	<b>2:58</b>	<b>3:09</b>	<b>3:17</b>	<b>3:24</b>	<b>3:50</b>	<b>4:03</b>
<b>3:13</b>	<b>3:27</b>	<b>3:39</b>	<b>3:47</b>	<b>3:54</b>	<b>4:20</b>	<b>4:34</b>
<b>3:42</b>	<b>3:56</b>	<b>4:09</b>	<b>4:17</b>	<b>4:24</b>	<b>4:50</b>	<b>5:05</b>
<b>4:09</b>	<b>4:24</b>	<b>4:39</b>	<b>4:47</b>	<b>4:54</b>	<b>5:20</b>	<b>5:37</b>
<b>4:38</b>	<b>4:53</b>	<b>5:09</b>	<b>5:17</b>	<b>5:24</b>	<b>5:51</b>	<b>6:05</b>
<b>5:19</b>	<b>5:34</b>	<b>5:50</b>	<b>5:58</b>	<b>6:05</b>	<b>6:29</b>	<b>6:41</b>
<b>5:51</b>	<b>6:06</b>	<b>6:20</b>	<b>6:28</b>	<b>6:35</b>	<b>6:58</b>	<b>7:09</b>
<b>6:33</b>	<b>6:46</b>	<b>6:56</b>	<b>7:03</b>	<b>7:10</b>	<b>7:26</b>	<b>7:37</b>
<b>7:05</b>	<b>7:17</b>	<b>7:27</b>	<b>7:33</b>	<b>7:40</b>	<b>7:56</b>	<b>8:06</b>
<b>7:36</b>	<b>7:47</b>	<b>7:57</b>	<b>8:03</b>	<b>8:10</b>	<b>8:22</b>	<b>8:31</b>
<b>8:09</b>	<b>8:19</b>	<b>8:28</b>	<b>8:33</b>	<b>8:40</b>	<b>8:52</b>	<b>9:01</b>
<b>8:39</b>	<b>8:49</b>	<b>8:58</b>	<b>9:03</b>	<b>9:10</b>	<b>9:22</b>	<b>9:31</b>
<b>9:39</b>	<b>9:49</b>	<b>9:58</b>	<b>10:03</b>	<b>10:10</b>	<b>10:22</b>	<b>10:31</b>
<b>10:39</b>	<b>10:49</b>	<b>10:58</b>	<b>11:03</b>	<b>11:10</b>	<b>11:22</b>	<b>11:31</b>
<b>11:39</b>	<b>11:49</b>	<b>11:58</b>	12:03AM	12:10	12:22	12:31

\* This is an estimated timepoint for public guidance only. Buses will proceed on arrival to the next timepoint. This may be before the time shown on our schedule.

**To Woodinville****Northbound****Weekdays**

6th & Atlantic	4th & University	Lake City & NE 130th*	Bothell Way NE & Ballinger*	Kenmore P&R*	UW Bothell/ Cascadia CC*	Woodinville P&R*
<b>1a</b>	<b>2a</b>	<b>3</b>	<b>4</b>	<b>5</b>	<b>6</b>	<b>7</b>
5:26AM	5:35	5:55	6:01	6:06	6:14	6:27
5:55	6:05	6:25	6:31	6:36	6:45	6:58
6:25	6:35	6:55	7:01	7:06	7:16	7:29
6:53	7:03	7:25	7:31	7:36	7:46	7:59
7:21	7:33	7:55	8:01	8:06	8:16	8:31
7:50	8:02	8:25	8:31	8:36	8:46	9:01
8:20	8:32	8:55	9:01	9:06	9:16	9:31
8:51	9:03	9:25	9:31	9:36	9:46	10:01
9:21	9:33	9:55	10:01	10:06	10:16	10:31
9:51	10:03	10:25	10:31	10:36	10:46	11:01
10:20	10:32	10:54	11:00	11:05	11:16	11:31
10:48	11:00	11:22	11:28	11:33	11:44	<b>12:00PM</b>
11:17	11:29	11:51	11:58	<b>12:03</b>	<b>12:14</b>	<b>12:30</b>
11:47	11:59	<b>12:21</b>	<b>12:28</b>	<b>12:33</b>	<b>12:44</b>	<b>1:00</b>
<b>12:17</b>	<b>12:29</b>	<b>12:51</b>	<b>12:58</b>	<b>1:03</b>	<b>1:14</b>	<b>1:30</b>
<b>12:46</b>	<b>12:58</b>	<b>1:21</b>	<b>1:28</b>	<b>1:33</b>	<b>1:44</b>	<b>2:00</b>
<b>1:15</b>	<b>1:27</b>	<b>1:50</b>	<b>1:57</b>	<b>2:02</b>	<b>2:13</b>	<b>2:29</b>
<b>1:30</b>	<b>1:42</b>	<b>2:05</b>	<b>2:12</b>	<b>2:17</b>	<b>2:28</b>	<b>2:44</b>
<b>1:45</b>	<b>1:57</b>	<b>2:20</b>	<b>2:27</b>	<b>2:32</b>	<b>2:43</b>	<b>2:59</b>
<b>2:00</b>	<b>2:12</b>	<b>2:35</b>	<b>2:42</b>	<b>2:47</b>	<b>2:58</b>	<b>3:14</b>
<b>2:14</b>	<b>2:26</b>	<b>2:49</b>	<b>2:56</b>	<b>3:01</b>	<b>3:13</b>	<b>3:29</b>
<b>2:24</b>	<b>2:36</b>	<b>3:00</b>	<b>3:07</b>	<b>3:12</b>	<b>3:24</b>	<b>3:40</b>
<b>2:44</b>	<b>2:56</b>	<b>3:21</b>	<b>3:28</b>	<b>3:33</b>	<b>3:45</b>	<b>4:01</b>
<b>2:54</b>	<b>3:06</b>	<b>3:31</b>	<b>3:39</b>	<b>3:44</b>	<b>3:56</b>	<b>4:12</b>
<b>3:11</b>	<b>3:23</b>	<b>3:48</b>	<b>3:56</b>	<b>4:01</b>	<b>4:13</b>	<b>4:29</b>
<b>3:19</b>	<b>3:31</b>	<b>3:56</b>	<b>4:04</b>	<b>4:09</b>	<b>4:21</b>	<b>4:37</b>
<b>3:27</b>	<b>3:39</b>	<b>4:06</b>	<b>4:14</b>	<b>4:19</b>	<b>4:31</b>	<b>4:47</b>
<b>3:43</b>	<b>3:55</b>	<b>4:22</b>	<b>4:30</b>	<b>4:35</b>	<b>4:47</b>	<b>5:03</b>
<b>4:00</b>	<b>4:12</b>	<b>4:39</b>	<b>4:47</b>	<b>4:52</b>	<b>5:05</b>	<b>5:21</b>
<b>4:13</b>	<b>4:25</b>	<b>4:52</b>	<b>5:00</b>	<b>5:05</b>	<b>5:18</b>	:
<b>4:22</b>	<b>4:35</b>	<b>5:02</b>	<b>5:10</b>	<b>5:15</b>	<b>5:28</b>	<b>5:44</b>
<b>4:33</b>	<b>4:46</b>	<b>5:16</b>	<b>5:24</b>	<b>5:29</b>	<b>5:42</b>	:
<b>4:46</b>	<b>5:01</b>	<b>5:31</b>	<b>5:39</b>	<b>5:44</b>	<b>5:57</b>	<b>6:12</b>
<b>4:53</b>	<b>5:09</b>	<b>5:39</b>	<b>5:47</b>	<b>5:52</b>	<b>6:04</b>	:
<b>5:01</b>	<b>5:17</b>	<b>5:47</b>	<b>5:55</b>	<b>6:00</b>	<b>6:11</b>	<b>6:26</b>
<b>5:15</b>	<b>5:31</b>	<b>6:01</b>	<b>6:09</b>	<b>6:14</b>	<b>6:25</b>	:
<b>5:24</b>	<b>5:39</b>	<b>6:09</b>	<b>6:17</b>	<b>6:22</b>	<b>6:33</b>	<b>6:47</b>
<b>5:46</b>	<b>5:59</b>	<b>6:27</b>	<b>6:35</b>	<b>6:40</b>	<b>6:50</b>	:
<b>5:55</b>	<b>6:07</b>	<b>6:35</b>	<b>6:43</b>	<b>6:48</b>	<b>6:58</b>	<b>7:11</b>
<b>6:03</b>	<b>6:15</b>	<b>6:42</b>	<b>6:50</b>	<b>6:55</b>	<b>7:05</b>	<b>7:18</b>
<b>6:25</b>	<b>6:37</b>	<b>7:04</b>	<b>7:11</b>	<b>7:16</b>	<b>7:26</b>	<b>7:39</b>
<b>6:52</b>	<b>7:03</b>	<b>7:28</b>	<b>7:35</b>	<b>7:39</b>	<b>7:47</b>	<b>7:57</b>
<b>7:19</b>	<b>7:29</b>	<b>7:53</b>	<b>8:00</b>	<b>8:03</b>	<b>8:11</b>	<b>8:21</b>
<b>7:52</b>	<b>8:02</b>	<b>8:23</b>	<b>8:30</b>	<b>8:33</b>	<b>8:41</b>	<b>8:51</b>
<b>8:24</b>	<b>8:33</b>	<b>8:54</b>	<b>9:01</b>	<b>9:04</b>	<b>9:12</b>	<b>9:22</b>
<b>8:54</b>	<b>9:03</b>	<b>9:24</b>	<b>9:31</b>	<b>9:34</b>	<b>9:42</b>	<b>9:52</b>
<b>9:24</b>	<b>9:33</b>	<b>9:54</b>	<b>10:01</b>	<b>10:04</b>	<b>10:12</b>	<b>10:22</b>
<b>10:24</b>	<b>10:33</b>	<b>10:54</b>	<b>11:01</b>	<b>11:04</b>	<b>11:12</b>	<b>11:22</b>
<b>11:23</b>	<b>11:32</b>	<b>11:53</b>	12:00AM	12:03	12:11	12:21

\* This is an estimated timepoint for public guidance only. Buses will proceed on arrival to the next timepoint. This may be before the time shown on our schedule.

# Route 522 To Seattle

EFFECTIVE - JUNE 6, 2015 - SEPTEMBER 25, 2015

## Southbound Saturday and Sunday

Woodinville P&R	UW Bothell/ Cascadia CC	Kenmore P&R	Bothell Way NE & Ballinger*	Lake City & NE 130th*	Union & 6th*	6th & Royal Brougham*
<b>7</b>	<b>6</b>	<b>5</b>	<b>4</b>	<b>3</b>	<b>2b</b>	<b>1b</b>
5:39 <sup>AM</sup>	5:49	5:59	6:04	6:10	6:28	6:38
6:09	6:19	6:29	6:34	6:40	6:58	7:08
6:39	6:49	6:59	7:04	7:10	7:28	7:38
7:09	7:19	7:29	7:34	7:40	7:58	8:08
7:38	7:48	7:58	8:03	8:10	8:28	8:38
8:07	8:18	8:28	8:33	8:40	8:58	9:08
8:37	8:48	8:58	9:03	9:10	9:28	9:39
9:07	9:18	9:28	9:33	9:40	9:58	10:09
9:35	9:46	9:56	10:01	10:08	10:26	10:37
10:05	10:16	10:26	10:31	10:38	10:56	11:07
10:33	10:44	10:54	11:00	11:08	11:26	11:38
11:02	11:13	11:23	11:29	11:38	11:56	<b>12:08</b>
11:32	11:43	11:53	11:59	<b>12:08</b>	<b>12:26</b>	<b>12:38</b>
<b>12:02<sup>PM</sup></b>	<b>12:13</b>	<b>12:23</b>	<b>12:29</b>	<b>12:38</b>	<b>12:56</b>	<b>1:08</b>
<b>12:32</b>	<b>12:43</b>	<b>12:53</b>	<b>12:59</b>	<b>1:08</b>	<b>1:26</b>	<b>1:38</b>
<b>1:02</b>	<b>1:13</b>	<b>1:23</b>	<b>1:29</b>	<b>1:38</b>	<b>1:56</b>	<b>2:08</b>
<b>1:32</b>	<b>1:43</b>	<b>1:53</b>	<b>1:59</b>	<b>2:08</b>	<b>2:26</b>	<b>2:38</b>
<b>2:02</b>	<b>2:13</b>	<b>2:23</b>	<b>2:29</b>	<b>2:38</b>	<b>2:56</b>	<b>3:08</b>
<b>2:32</b>	<b>2:43</b>	<b>2:53</b>	<b>2:59</b>	<b>3:08</b>	<b>3:26</b>	<b>3:38</b>
<b>3:02</b>	<b>3:13</b>	<b>3:23</b>	<b>3:29</b>	<b>3:38</b>	<b>3:56</b>	<b>4:08</b>
<b>3:32</b>	<b>3:43</b>	<b>3:53</b>	<b>3:59</b>	<b>4:08</b>	<b>4:24</b>	<b>4:36</b>
<b>4:02</b>	<b>4:13</b>	<b>4:23</b>	<b>4:29</b>	<b>4:38</b>	<b>4:54</b>	<b>5:06</b>
<b>4:32</b>	<b>4:43</b>	<b>4:53</b>	<b>4:59</b>	<b>5:08</b>	<b>5:24</b>	<b>5:36</b>
<b>4:57</b>	<b>5:08</b>	<b>5:18</b>	<b>5:24</b>	<b>5:33</b>	<b>5:49</b>	<b>6:01</b>
<b>5:28</b>	<b>5:39</b>	<b>5:49</b>	<b>5:54</b>	<b>6:03</b>	<b>6:19</b>	<b>6:31</b>
<b>5:59</b>	<b>6:10</b>	<b>6:20</b>	<b>6:25</b>	<b>6:33</b>	<b>6:49</b>	<b>7:00</b>
<b>6:30</b>	<b>6:41</b>	<b>6:51</b>	<b>6:56</b>	<b>7:03</b>	<b>7:19</b>	<b>7:30</b>
<b>7:00</b>	<b>7:11</b>	<b>7:21</b>	<b>7:26</b>	<b>7:33</b>	<b>7:49</b>	<b>8:00</b>
<b>7:30</b>	<b>7:41</b>	<b>7:51</b>	<b>7:56</b>	<b>8:03</b>	<b>8:15</b>	<b>8:24</b>
<b>8:02</b>	<b>8:12</b>	<b>8:21</b>	<b>8:26</b>	<b>8:33</b>	<b>8:45</b>	<b>8:54</b>
<b>9:07</b>	<b>9:17</b>	<b>9:26</b>	<b>9:31</b>	<b>9:38</b>	<b>9:50</b>	<b>9:59</b>
<b>10:07</b>	<b>10:17</b>	<b>10:26</b>	<b>10:31</b>	<b>10:38</b>	<b>10:50</b>	<b>10:59</b>
<b>11:07</b>	<b>11:17</b>	<b>11:26</b>	<b>11:31</b>	<b>11:38</b>	<b>11:50</b>	<b>11:59</b>

\* This is an estimated timepoint for public guidance only. Buses will proceed on arrival to the next timepoint. This may be before the time shown on our schedule.

**To Woodinville****Northbound****Saturday and Sunday**

6th & Atlantic	4th & University	Lake City & NE 130th*	Bothell Way NE & Ballinger*	Kenmore P&R*	UW Bothell/ Cascadia CC*	Woodinville P&R*
<b>1a</b>	<b>2a</b>	<b>3</b>	<b>4</b>	<b>5</b>	<b>6</b>	<b>7</b>
6:28AM	6:37	6:55	7:02	7:05	7:13	7:24
6:58	7:07	7:25	7:32	7:36	7:44	7:55
7:28	7:37	7:55	8:02	8:06	8:14	8:25
7:58	8:07	8:25	8:32	8:36	8:44	8:55
8:28	8:37	8:55	9:02	9:06	9:14	9:25
9:08	9:17	9:35	9:42	9:46	9:55	10:06
9:42	9:51	10:10	10:17	10:21	10:30	10:41
10:11	10:21	10:40	10:47	10:52	11:01	11:12
10:39	10:49	11:10	11:17	11:22	11:31	11:42
11:09	11:19	11:40	11:47	11:52	<b>12:02PM</b>	<b>12:13</b>
11:39	11:49	<b>12:10</b>	<b>12:17</b>	<b>12:22</b>	<b>12:32</b>	<b>12:43</b>
<b>12:09</b>	<b>12:19</b>	<b>12:40</b>	<b>12:47</b>	<b>12:52</b>	<b>1:02</b>	<b>1:13</b>
<b>12:39</b>	<b>12:49</b>	<b>1:10</b>	<b>1:17</b>	<b>1:22</b>	<b>1:32</b>	<b>1:43</b>
<b>1:09</b>	<b>1:19</b>	<b>1:40</b>	<b>1:47</b>	<b>1:52</b>	<b>2:02</b>	<b>2:13</b>
<b>1:39</b>	<b>1:49</b>	<b>2:10</b>	<b>2:17</b>	<b>2:22</b>	<b>2:32</b>	<b>2:43</b>
<b>2:09</b>	<b>2:19</b>	<b>2:40</b>	<b>2:47</b>	<b>2:52</b>	<b>3:02</b>	<b>3:13</b>
<b>2:40</b>	<b>2:50</b>	<b>3:11</b>	<b>3:18</b>	<b>3:23</b>	<b>3:33</b>	<b>3:44</b>
<b>3:10</b>	<b>3:20</b>	<b>3:41</b>	<b>3:48</b>	<b>3:53</b>	<b>4:03</b>	<b>4:14</b>
<b>3:40</b>	<b>3:50</b>	<b>4:11</b>	<b>4:18</b>	<b>4:23</b>	<b>4:33</b>	<b>4:44</b>
<b>4:10</b>	<b>4:20</b>	<b>4:41</b>	<b>4:48</b>	<b>4:53</b>	<b>5:03</b>	<b>5:14</b>
<b>4:40</b>	<b>4:50</b>	<b>5:11</b>	<b>5:18</b>	<b>5:23</b>	<b>5:33</b>	<b>5:44</b>
<b>5:10</b>	<b>5:20</b>	<b>5:41</b>	<b>5:48</b>	<b>5:53</b>	<b>6:03</b>	<b>6:14</b>
<b>5:40</b>	<b>5:50</b>	<b>6:11</b>	<b>6:18</b>	<b>6:23</b>	<b>6:33</b>	<b>6:44</b>
<b>6:13</b>	<b>6:23</b>	<b>6:41</b>	<b>6:48</b>	<b>6:53</b>	<b>7:03</b>	<b>7:14</b>
<b>6:37</b>	<b>6:47</b>	<b>7:05</b>	<b>7:12</b>	<b>7:16</b>	<b>7:26</b>	<b>7:37</b>
<b>7:07</b>	<b>7:17</b>	<b>7:35</b>	<b>7:42</b>	<b>7:46</b>	<b>7:55</b>	<b>8:06</b>
<b>7:37</b>	<b>7:47</b>	<b>8:05</b>	<b>8:12</b>	<b>8:15</b>	<b>8:23</b>	<b>8:33</b>
<b>8:08</b>	<b>8:17</b>	<b>8:35</b>	<b>8:42</b>	<b>8:45</b>	<b>8:53</b>	<b>9:03</b>
<b>8:38</b>	<b>8:47</b>	<b>9:05</b>	<b>9:12</b>	<b>9:15</b>	<b>9:23</b>	<b>9:33</b>
<b>9:08</b>	<b>9:17</b>	<b>9:35</b>	<b>9:42</b>	<b>9:45</b>	<b>9:53</b>	<b>10:03</b>
<b>9:38</b>	<b>9:47</b>	<b>10:05</b>	<b>10:12</b>	<b>10:15</b>	<b>10:23</b>	<b>10:33</b>
<b>10:31</b>	<b>10:40</b>	<b>10:58</b>	<b>11:05</b>	<b>11:08</b>	<b>11:16</b>	<b>11:26</b>
<b>11:31</b>	<b>11:40</b>	<b>11:58</b>	12:05AM	12:08	12:16	12:26

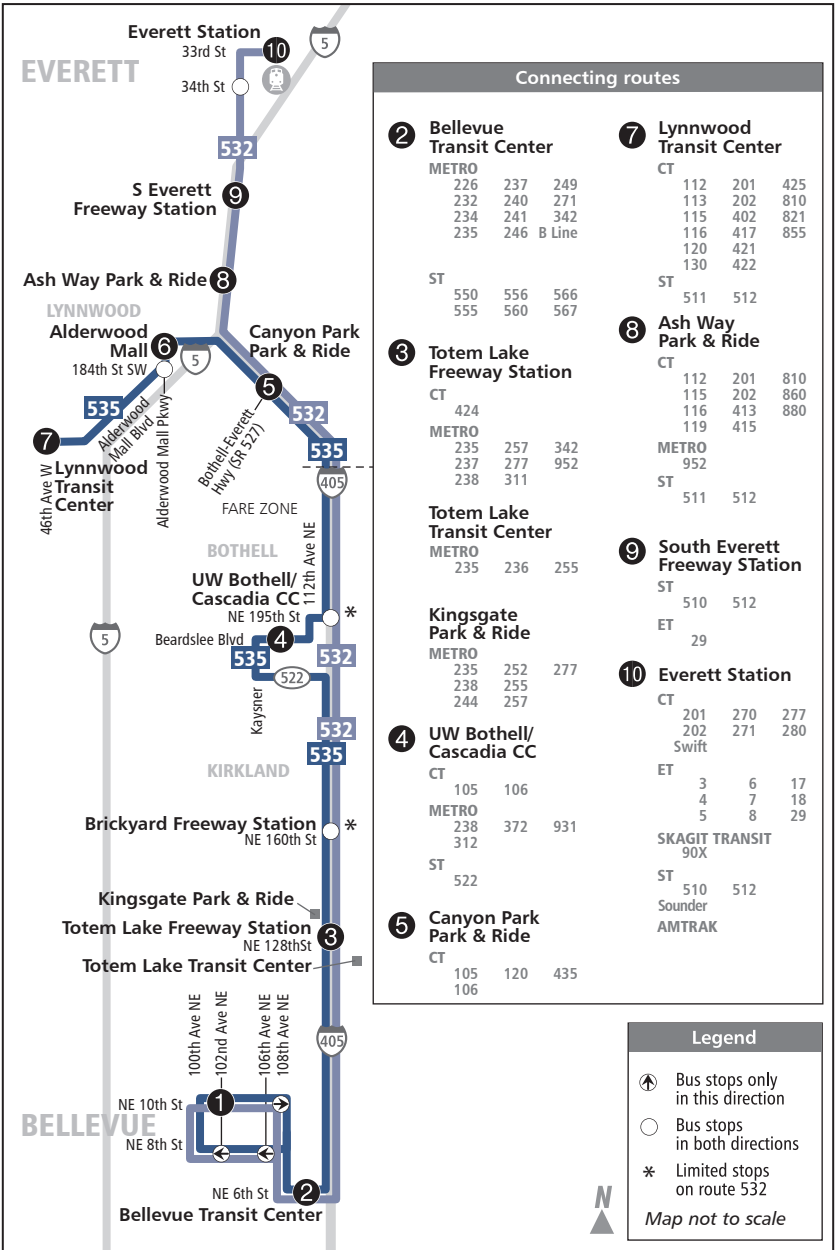
\* This is an estimated timepoint for public guidance only. Buses will proceed on arrival to the next timepoint. This may be before the time shown on our schedule.

Route

EFFECTIVE - JUNE 7, 2015 - SEPTEMBER 26, 2015

# 532/535

## 532 Everett–Bellevue / 535 Lynnwood–Bellevue





**To Bellevue via Ash Way # 532**  
**To Bellevue via Bothell # 535**

**Southbound** **Weekdays**

Route	Everett Station	S Everett Fwy Station	Ash Way P&R	Lynnwood TC	Alderwood Mall*	Canyon Park Freeway Station*	UW Bothell/ Cascadia College	Totem Lake Fwy Station*	Bellevue TC*	NE 10th & 102nd Ave NE*
	10	9	8	7	6	5	4	3	2	1
532	4:30AM	4:40	4:48	:	:	4:57	:	5:04	5:14	5:19
535	:	:	:	4:48	4:53	5:02	5:07	5:18	5:28	5:34
532	5:00	5:10	5:18	:	:	5:27	:	5:34	5:44	5:49
535	:	:	:	5:18	5:23	5:32	5:37	5:48	5:58	6:04
532	5:20	5:30	5:38	:	:	5:47	:	5:54	6:05	6:11
532	5:35	5:45	5:53	:	:	6:02	:	6:09	6:21	6:28
535	:	:	:	5:48	5:53	6:02	6:08	6:20	6:31	6:37
532	5:45	5:55	6:03	:	:	6:12	:	6:22	6:34	6:41
532	5:55	6:06	6:15	:	:	6:25	:	6:35	6:47	6:54
535	:	:	:	6:18	6:23	6:32	6:38	6:50	7:01	7:08
532	6:05	6:16	6:25	:	:	6:35	:	6:45	6:57	7:04
532	6:15	6:26	6:35	:	:	6:45	:	6:55	7:07	7:14
532	6:25	6:36	6:45	:	:	6:55	:	7:05	7:17	7:24
535	:	:	:	6:48	6:53	7:02	7:09	7:21	7:33	7:40
532	6:35	6:46	6:55	:	:	7:05	:	7:15	7:27	7:34
532	6:45	6:56	7:05	:	:	7:15	:	7:25	7:37	7:44
532	6:55	7:06	7:15	:	:	7:25	:	7:35	7:47	7:54
535	:	:	:	7:18	7:24	7:33	7:40	7:52	8:04	8:11
532	7:05	7:16	7:25	:	:	7:35	:	7:45	7:57	8:04
532	7:25	7:36	7:45	:	:	7:55	:	8:05	8:17	8:24
535	:	:	:	7:48	7:54	8:03	8:09	8:21	8:32	8:39
532	7:55	8:06	8:15	:	:	8:25	:	8:35	8:47	8:54
535	:	:	:	8:18	8:24	8:33	8:39	8:51	9:02	9:10
532	8:25	8:36	8:45	:	:	8:55	:	9:05	9:17	9:24
535	:	:	:	8:48	8:54	9:03	9:09	9:20	9:30	9:38
535	:	:	:	9:18	9:24	9:33	9:39	9:50	10:00	10:08
535	:	:	:	9:48	9:54	10:03	10:09	10:20	10:30	10:38
535	:	:	:	10:18	10:24	10:33	10:39	10:50	11:00	11:08
535	:	:	:	10:48	10:54	11:03	11:09	11:20	11:30	11:38
535	:	:	:	11:18	11:24	11:33	11:39	11:50	<b>12:00PM</b>	<b>12:08</b>
535	:	:	:	11:48	11:54	<b>12:03</b>	<b>12:09</b>	<b>12:20</b>	<b>12:30</b>	<b>12:38</b>
<b>535</b>	:	:	:	<b>12:18</b>	<b>12:26</b>	<b>12:35</b>	<b>12:41</b>	<b>12:52</b>	<b>1:02</b>	<b>1:10</b>
<b>535</b>	:	:	:	<b>12:48</b>	<b>12:56</b>	<b>1:05</b>	<b>1:11</b>	<b>1:22</b>	<b>1:32</b>	<b>1:40</b>
<b>535</b>	:	:	:	<b>1:18</b>	<b>1:26</b>	<b>1:35</b>	<b>1:41</b>	<b>1:52</b>	<b>2:02</b>	<b>2:10</b>
<b>535</b>	:	:	:	<b>1:48</b>	<b>1:56</b>	<b>2:05</b>	<b>2:11</b>	<b>2:22</b>	<b>2:32</b>	<b>2:40</b>
<b>535</b>	:	:	:	<b>2:18</b>	<b>2:26</b>	<b>2:35</b>	<b>2:41</b>	<b>2:52</b>	<b>3:02</b>	<b>3:10</b>
<b>535</b>	:	:	:	<b>2:48</b>	<b>2:56</b>	<b>3:06</b>	<b>3:13</b>	<b>3:24</b>	<b>3:35</b>	<b>3:43</b>

FARE ZONE

Route 532 Everett–Bellevue

Continued on next page

\* This is an estimated timepoint for public guidance only. Buses will proceed on arrival to the next timepoint. This may be before the time shown on our schedule.

Route

EFFECTIVE - JUNE 7, 2015 - SEPTEMBER 26, 2015

# 532/535

## To Bellevue via Ash Way # 532

## To Bellevue via Bothell # 535

Southbound - continued -										Weekdays
Route	Everett Station	S Everett Fwy Station	Ash Way P&R	Lynnwood TC	Alderwood Mall*	Canyon Park Freeway Station*	UW Bothell/ Cascadia College	Totem Lake Fwy Station*	Bellevue TC*	NE 10th & 102nd Ave NE*
	10	9	8	7	6	5	4	3	2	1
535	:	:	:	3:18PM	3:26	3:36	3:43	3:54	4:05	4:14
535	:	:	:	3:48	3:56	4:07	4:15	4:27	4:38	4:47
+ 532	3:58	4:09	4:20	:	:	4:30	:	4:42	4:53	5:01
535	:	:	:	4:18	4:26	4:37	4:45	4:57	5:08	5:16
+ 532	4:27	4:38	4:49	:	:	4:59	:	5:11	5:22	5:30
535	:	:	:	4:48	4:56	5:06	5:13	5:24	5:35	5:43
+ 532	4:55	5:06	5:17	:	:	5:27	:	5:39	5:50	5:58
535	:	:	:	5:18	5:25	5:35	5:42	5:53	6:04	6:11
+ 532	5:24	5:35	5:46	:	:	5:56	:	6:08	6:19	6:27
535	:	:	:	5:48	5:55	6:05	6:11	6:22	6:32	6:39
535	:	:	:	6:18	6:24	6:33	6:39	6:50	7:00	7:07
535	:	:	:	6:48	6:54	7:03	7:09	7:20	7:30	7:37
535	:	:	:	7:18	7:24	7:33	7:39	7:50	8:00	8:07
535	:	:	:	8:18	8:24	8:33	8:39	8:50	9:00	9:05
535	:	:	:	9:18	9:24	9:32	9:37	9:47	9:56	10:01

FARE ZONE

Route 532 Everett-Bellevue

\* This is an estimated timepoint for public guidance only. Buses will proceed on arrival to the next timepoint. This may be before the time shown on our schedule.

+ Route 532 stops at Brickyard Freeway Station and NE 195th St. between 3p.m. – 7 p.m.

## To Everett via Ash Way # 532

## To Lynnwood via Bothell # 535

Northbound					Weekdays					
Route	NE 10th & 102nd Ave NE	Bellevue TC	Totem Lake Fwy Station*	UW Bothell/ Cascadia College	Canyon Park Freeway Station*	Alderwood Mall*	Lynnwood TC*	Ash Way P&R*	S Everett Fwy Station*	Everett Station*
	①	②	③	④	⑤	⑥	⑦	⑧	⑨	⑩
535	5:45AM	5:52	6:02	6:18	6:24	6:34	6:41	:	:	:
+ 532	6:00	6:07	6:17	:	6:36	:	:	6:47	6:56	7:06
535	6:15	6:22	6:32	6:48	6:54	7:04	7:11	:	:	:
+ 532	6:30	6:37	6:47	:	7:06	:	:	7:17	7:26	7:36
535	6:45	6:52	7:02	7:18	7:24	7:34	7:41	:	:	:
+ 532	7:00	7:07	7:17	:	7:36	:	:	7:47	7:56	8:06
535	7:15	7:22	7:32	7:48	7:54	8:04	8:11	:	:	:
+ 532	7:30	7:37	7:47	:	8:06	:	:	8:17	8:26	8:36
535	7:45	7:52	8:02	8:18	8:24	8:34	8:41	:	:	:
535	8:15	8:22	8:32	8:48	8:54	9:04	9:11	:	:	:
535	8:45	8:52	9:02	9:18	9:24	9:34	9:41	:	:	:
535	9:15	9:22	9:32	9:48	9:54	10:04	10:11	:	:	:
535	9:45	9:52	10:02	10:18	10:24	10:34	10:41	:	:	:
535	10:15	10:22	10:32	10:48	10:54	11:04	11:11	:	:	:
535	10:45	10:52	11:02	11:18	11:24	11:34	11:41	:	:	:
535	11:15	11:22	11:32	11:48	11:54	<b>12:04</b>	<b>12:11</b>	:	:	:
535	11:45	11:52	<b>12:02PM</b>	<b>12:18</b>	<b>12:24</b>	<b>12:34</b>	<b>12:41</b>	:	:	:
<b>535</b>	<b>12:14</b>	<b>12:22</b>	<b>12:32</b>	<b>12:49</b>	<b>12:55</b>	<b>1:05</b>	<b>1:12</b>	:	:	:
<b>535</b>	<b>12:44</b>	<b>12:52</b>	<b>1:02</b>	<b>1:19</b>	<b>1:25</b>	<b>1:35</b>	<b>1:42</b>	:	:	:
<b>535</b>	<b>1:14</b>	<b>1:22</b>	<b>1:32</b>	<b>1:49</b>	<b>1:55</b>	<b>2:05</b>	<b>2:12</b>	:	:	:
<b>535</b>	<b>1:44</b>	<b>1:52</b>	<b>2:02</b>	<b>2:19</b>	<b>2:25</b>	<b>2:35</b>	<b>2:42</b>	:	:	:
<b>535</b>	<b>2:05</b>	<b>2:13</b>	<b>2:23</b>	<b>2:40</b>	<b>2:46</b>	<b>2:56</b>	<b>3:03</b>	:	:	:
<b>532</b>	<b>2:12</b>	<b>2:20</b>	<b>2:30</b>	:	<b>2:38</b>	:	:	<b>2:50</b>	<b>2:59</b>	<b>3:09</b>
<b>535</b>	<b>2:35</b>	<b>2:43</b>	<b>2:53</b>	<b>3:10</b>	<b>3:19</b>	<b>3:30</b>	<b>3:37</b>	:	:	:
<b>532</b>	<b>2:42</b>	<b>2:50</b>	<b>3:00</b>	:	<b>3:10</b>	:	:	<b>3:23</b>	<b>3:33</b>	<b>3:43</b>
<b>535</b>	<b>3:04</b>	<b>3:13</b>	<b>3:28</b>	<b>3:47</b>	<b>3:56</b>	<b>4:07</b>	<b>4:14</b>	:	:	:
<b>532</b>	<b>3:11</b>	<b>3:20</b>	<b>3:35</b>	:	<b>3:45</b>	:	:	<b>3:58</b>	<b>4:08</b>	<b>4:18</b>
<b>532</b>	<b>3:26</b>	<b>3:35</b>	<b>3:50</b>	:	<b>4:00</b>	:	:	<b>4:13</b>	<b>4:23</b>	<b>4:33</b>
<b>535</b>	<b>3:34</b>	<b>3:43</b>	<b>3:58</b>	<b>4:17</b>	<b>4:26</b>	<b>4:37</b>	<b>4:44</b>	:	:	:
<b>532</b>	<b>3:41</b>	<b>3:50</b>	<b>4:05</b>	:	<b>4:15</b>	:	:	<b>4:28</b>	<b>4:38</b>	<b>4:48</b>
<b>532</b>	<b>3:56</b>	<b>4:05</b>	<b>4:20</b>	:	<b>4:30</b>	:	:	<b>4:43</b>	<b>4:53</b>	<b>5:03</b>
<b>535</b>	<b>4:04</b>	<b>4:13</b>	<b>4:28</b>	<b>4:47</b>	<b>4:56</b>	<b>5:07</b>	<b>5:14</b>	:	:	:
<b>532</b>	<b>4:11</b>	<b>4:20</b>	<b>4:35</b>	:	<b>4:45</b>	:	:	<b>4:58</b>	<b>5:08</b>	<b>5:18</b>
<b>532</b>	<b>4:21</b>	<b>4:30</b>	<b>4:45</b>	:	<b>4:55</b>	:	:	<b>5:08</b>	<b>5:18</b>	<b>5:28</b>
<b>532</b>	<b>4:31</b>	<b>4:40</b>	<b>4:55</b>	:	<b>5:05</b>	:	:	<b>5:18</b>	<b>5:28</b>	<b>5:38</b>

### Route 532 Everett–Bellevue

Continued on next page

\* This is an estimated timepoint for public guidance only. Buses will proceed on arrival to the next timepoint. This may be before the time shown on our schedule.

+ Route 532 stops at Brickyard Freeway Station and NE 195th St. between 6 a.m. – 9 a.m.

**532/535****To Everett via Ash Way # 532****To Lynnwood via Bothell # 535**

Northbound				- continued -				Weekdays		
Route	NE 10th & 102nd Ave NE	Bellevue TC	Totem Lake Fwy Station*	UW Bothell/Cascadia College	Canyon Park Freeway Station*	Alderwood Mall*	Lynnwood TC*	Ash Way P&R*	S Everett Fwy Station*	Everett Station*
	①	②	③	④	⑤	⑥	⑦	⑧	⑨	⑩
535	4:34PM	4:43	4:58	5:17	5:26	5:37	5:44	:	:	:
532	4:41	4:50	5:05	:	5:15	:	:	5:28	5:38	5:48
532	4:51	5:00	5:15	:	5:25	:	:	5:38	5:48	5:58
532	5:01	5:10	5:25	:	5:35	:	:	5:48	5:58	6:08
535	5:04	5:13	5:28	5:47	5:56	6:07	6:14	:	:	:
532	5:11	5:20	5:35	:	5:45	:	:	5:58	6:08	6:18
532	5:26	5:35	5:50	:	6:00	:	:	6:12	6:21	6:31
535	5:34	5:43	5:58	6:17	6:24	6:34	6:41	:	:	:
532	5:41	5:50	6:04	:	6:14	:	:	6:26	6:35	6:45
535	6:06	6:13	6:25	6:41	6:48	6:58	7:05	:	:	:
532	6:11	6:18	6:30	:	6:39	:	:	6:51	7:00	7:10
535	6:29	6:36	6:48	7:04	7:11	7:21	7:28	:	:	:
532	6:43	6:50	7:02	:	7:11	:	:	7:23	7:32	7:42
535	6:52	6:59	7:11	7:27	7:34	7:44	7:51	:	:	:
535	7:15	7:22	7:32	7:48	7:55	8:05	8:12	:	:	:
535	7:45	7:52	8:02	8:18	8:25	8:35	8:42	:	:	:
535	8:15	8:22	8:32	8:45	8:52	9:01	9:06	:	:	:
535	9:15	9:22	9:32	9:45	9:51	10:00	10:05	:	:	:
535	10:15	10:22	10:32	10:45	10:51	11:00	11:05	:	:	:

## Route 532 Everett–Bellevue

\* This is an estimated timepoint for public guidance only. Buses will proceed on arrival to the next timepoint. This may be before the time shown on our schedule.

**To Bellevue via Bothell**

Southbound						Saturday
Lynnwood TC	Alderwood Mall*	Canyon Park Freeway Station*	UW Bothell/ Cascadia College	Totem Lake Fwy Station*	Bellevue TC*	NE 10th & 102nd Ave NE*
<b>7</b>	<b>6</b>	<b>5</b>	<b>4</b>	<b>3</b>	<b>2</b>	<b>1</b>
7:18AM	7:22	7:30	7:35	7:44	7:53	7:58
8:18	8:22	8:30	8:35	8:44	8:53	8:58
9:18	9:22	9:31	9:36	9:47	9:57	10:05
10:18	10:22	10:31	10:36	10:47	10:57	11:05
11:18	11:22	11:31	11:36	11:47	11:57	<b>12:05PM</b>
<b>12:18</b>	<b>12:25</b>	<b>12:34</b>	<b>12:39</b>	<b>12:50</b>	<b>1:00</b>	<b>1:08</b>
<b>1:18</b>	<b>1:25</b>	<b>1:34</b>	<b>1:39</b>	<b>1:50</b>	<b>2:00</b>	<b>2:08</b>
<b>2:18</b>	<b>2:25</b>	<b>2:34</b>	<b>2:39</b>	<b>2:50</b>	<b>3:00</b>	<b>3:07</b>
<b>3:18</b>	<b>3:26</b>	<b>3:37</b>	<b>3:42</b>	<b>3:52</b>	<b>4:02</b>	<b>4:09</b>
<b>4:18</b>	<b>4:26</b>	<b>4:37</b>	<b>4:42</b>	<b>4:52</b>	<b>5:02</b>	<b>5:09</b>
<b>5:18</b>	<b>5:26</b>	<b>5:37</b>	<b>5:42</b>	<b>5:52</b>	<b>6:02</b>	<b>6:09</b>
<b>6:18</b>	<b>6:24</b>	<b>6:33</b>	<b>6:38</b>	<b>6:48</b>	<b>6:58</b>	<b>7:05</b>
<b>7:18</b>	<b>7:24</b>	<b>7:33</b>	<b>7:38</b>	<b>7:48</b>	<b>7:58</b>	<b>8:05</b>
<b>8:18</b>	<b>8:24</b>	<b>8:33</b>	<b>8:38</b>	<b>8:48</b>	<b>8:58</b>	<b>9:05</b>
<b>9:18</b>	<b>9:23</b>	<b>9:31</b>	<b>9:36</b>	<b>9:45</b>	<b>9:55</b>	<b>10:02</b>

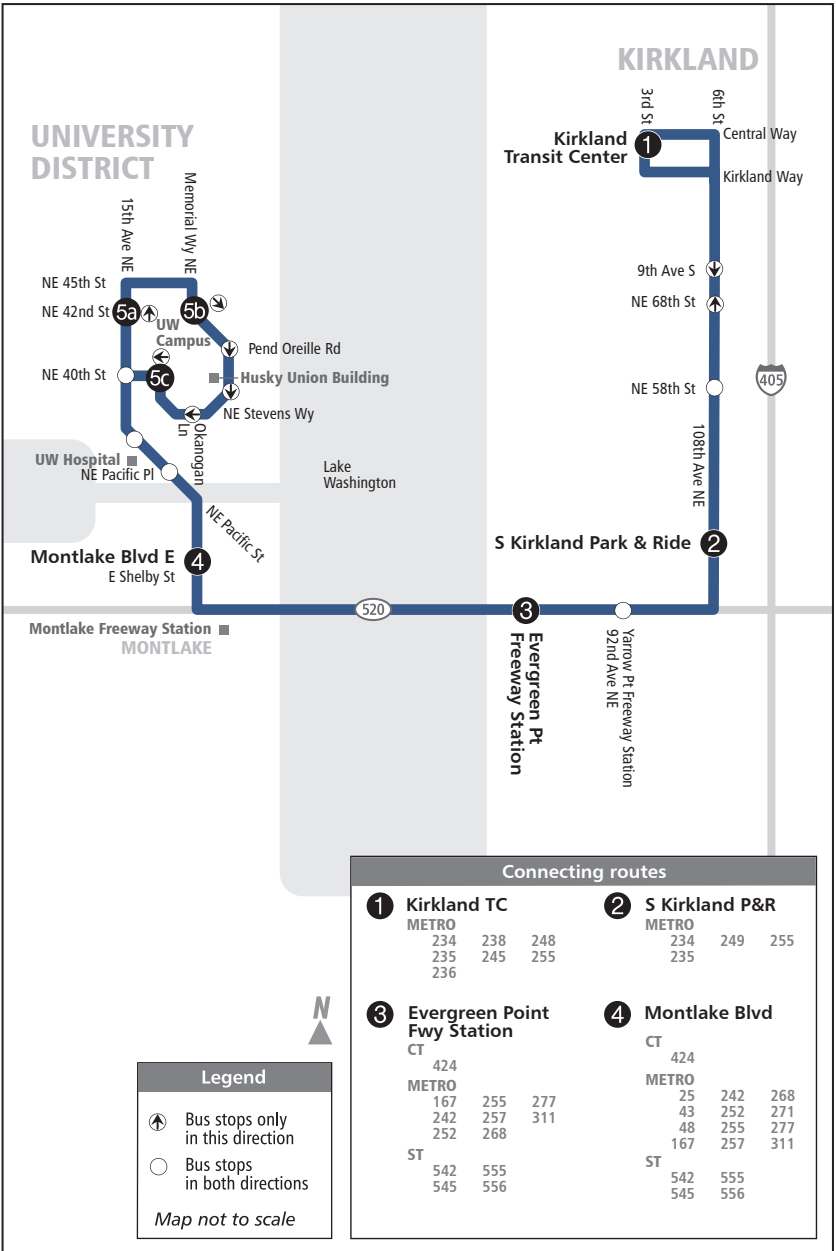
**To Lynnwood via Bothell**

Northbound						Saturday
NE 10th & 102nd Ave NE	Bellevue TC	Totem Lake Fwy Station*	UW Bothell/ Cascadia College	Canyon Park P&R*	Alderwood Mall*	Lynnwood TC*
<b>1</b>	<b>2</b>	<b>3</b>	<b>4</b>	<b>5</b>	<b>6</b>	<b>7</b>
8:14AM	8:21	8:31	8:41	8:46	8:55	9:02
9:14	9:21	9:31	9:41	9:46	9:56	10:03
10:14	10:21	10:31	10:42	10:47	10:57	11:04
11:14	11:21	11:31	11:42	11:47	11:57	<b>12:04PM</b>
<b>12:14</b>	<b>12:21</b>	<b>12:31</b>	<b>12:42</b>	<b>12:47</b>	<b>1:02</b>	<b>1:10</b>
<b>1:14</b>	<b>1:21</b>	<b>1:31</b>	<b>1:42</b>	<b>1:47</b>	<b>2:02</b>	<b>2:10</b>
<b>2:14</b>	<b>2:21</b>	<b>2:31</b>	<b>2:42</b>	<b>2:47</b>	<b>3:02</b>	<b>3:10</b>
<b>3:14</b>	<b>3:21</b>	<b>3:31</b>	<b>3:42</b>	<b>3:48</b>	<b>4:00</b>	<b>4:08</b>
<b>4:14</b>	<b>4:21</b>	<b>4:31</b>	<b>4:42</b>	<b>4:48</b>	<b>5:00</b>	<b>5:08</b>
<b>5:14</b>	<b>5:21</b>	<b>5:31</b>	<b>5:41</b>	<b>5:47</b>	<b>5:59</b>	<b>6:07</b>
<b>6:14</b>	<b>6:21</b>	<b>6:31</b>	<b>6:41</b>	<b>6:47</b>	<b>6:58</b>	<b>7:04</b>
<b>7:14</b>	<b>7:21</b>	<b>7:31</b>	<b>7:41</b>	<b>7:47</b>	<b>7:58</b>	<b>8:04</b>
<b>8:14</b>	<b>8:21</b>	<b>8:31</b>	<b>8:41</b>	<b>8:47</b>	<b>8:58</b>	<b>9:04</b>
<b>9:14</b>	<b>9:21</b>	<b>9:31</b>	<b>9:41</b>	<b>9:47</b>	<b>9:56</b>	<b>10:01</b>
<b>10:14</b>	<b>10:21</b>	<b>10:31</b>	<b>10:41</b>	<b>10:47</b>	<b>10:56</b>	<b>11:01</b>

\* This is an estimated timepoint for public guidance only. Buses will proceed on arrival to the next timepoint. This may be before the time shown on our schedule.

# 540

## Kirkland–University District



**To Kirkland****Eastbound****Weekdays**

Memorial Way at Stevens	Grant Lane At Washington	Montlake Blvd E & SR 520*	Evergreen Pt Fwy Station*	S Kirkland P&R*	Kirkland TC*
<b>5b</b>	<b>5c</b>	<b>4</b>	<b>3</b>	<b>2</b>	<b>1</b>
6:32 <sup>AM</sup>	6:35	6:41	6:46	6:52	7:02
7:02	7:05	7:12	7:18	7:25	7:36
7:24	7:27	7:34	7:40	7:47	7:59
7:46	7:49	7:56	8:02	8:09	8:21
8:08	8:11	8:18	8:24	8:31	8:43
8:30	8:33	8:40	8:46	8:53	9:05
8:52	8:55	9:02	9:07	9:14	9:26
<b>2:29<sup>PM</sup></b>	<b>2:33</b>	<b>2:40</b>	<b>2:44</b>	<b>2:51</b>	<b>3:04</b>
<b>2:59</b>	<b>3:03</b>	<b>3:10</b>	<b>3:15</b>	<b>3:22</b>	<b>3:36</b>
<b>3:29</b>	<b>3:33</b>	<b>3:40</b>	<b>3:45</b>	<b>3:52</b>	<b>4:06</b>
<b>3:51</b>	<b>3:55</b>	<b>4:02</b>	<b>4:07</b>	<b>4:14</b>	<b>4:28</b>
<b>4:13</b>	<b>4:17</b>	<b>4:24</b>	<b>4:29</b>	<b>4:36</b>	<b>4:53</b>
<b>4:35</b>	<b>4:39</b>	<b>4:47</b>	<b>4:52</b>	<b>4:59</b>	<b>5:16</b>
<b>4:56</b>	<b>5:00</b>	<b>5:09</b>	<b>5:14</b>	<b>5:22</b>	<b>5:41</b>
<b>5:19</b>	<b>5:23</b>	<b>5:32</b>	<b>5:37</b>	<b>5:45</b>	<b>6:04</b>
<b>5:48</b>	<b>5:52</b>	<b>6:00</b>	<b>6:04</b>	<b>6:12</b>	<b>6:29</b>
<b>6:17</b>	<b>6:21</b>	<b>6:28</b>	<b>6:32</b>	<b>6:39</b>	<b>6:53</b>
<b>6:46</b>	<b>6:50</b>	<b>6:57</b>	<b>7:01</b>	<b>7:07</b>	<b>7:21</b>

\* This is an estimated timepoint for public guidance only. Buses will proceed on arrival to the next timepoint. This may be before the time shown on our schedule.

# Route 540 To University District

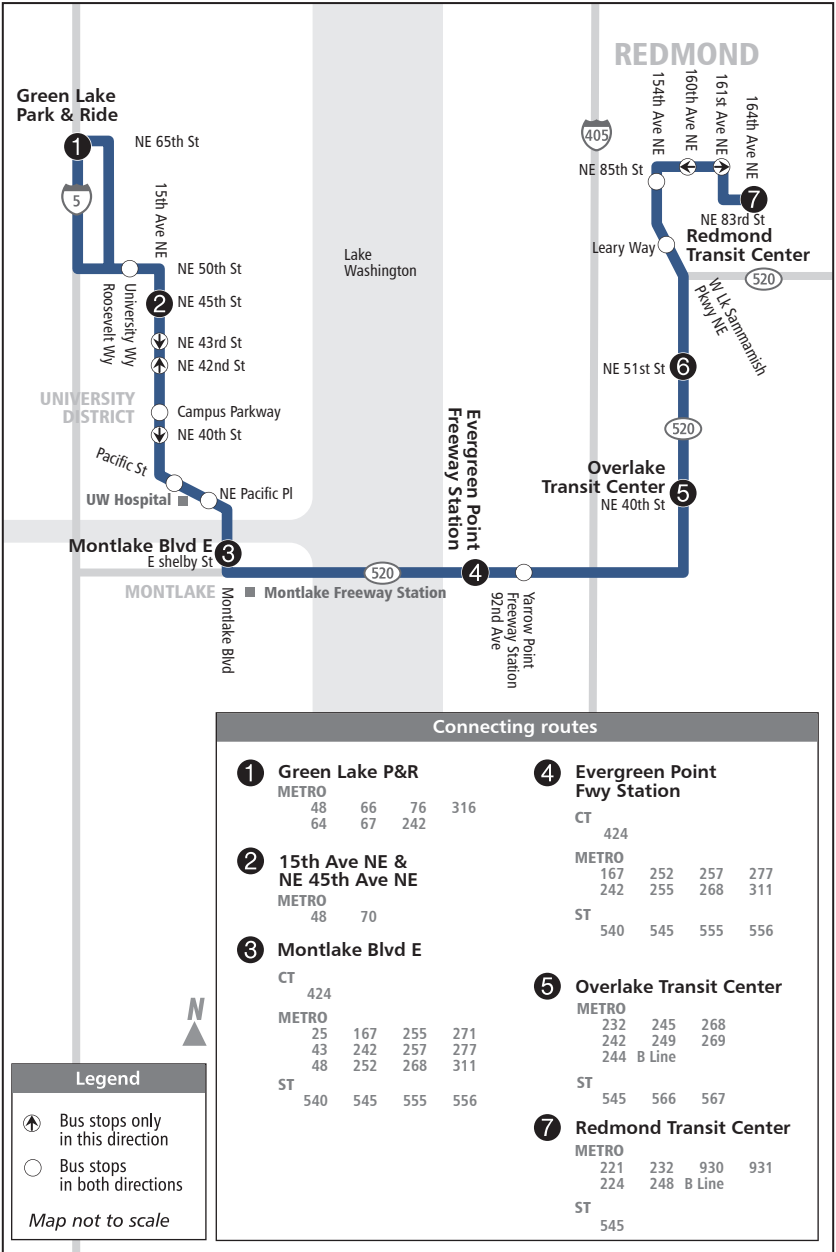
EFFECTIVE - JUNE 6, 2015 - SEPTEMBER 25, 2015

Westbound						Weekdays
Kirkland TC Bay 2	S Kirkland P&R	Evergreen Pt Fwy Station*	Montlake Blvd E & E Shelby*	15th Ave NE & NE 42nd St*	Memorial Way & Stevens*	Grant Lane & Washington*
<b>1</b>	<b>2</b>	<b>3</b>	<b>4</b>	<b>5a</b>	<b>5b</b>	<b>5c</b>
6:04 <sup>AM</sup>	6:11	6:17	6:22	6:29	6:32	6:35
6:34	6:41	6:47	6:52	6:59	7:02	7:05
6:56	7:03	7:09	7:14	7:21	7:24	7:27
7:18	7:25	7:31	7:36	7:43	7:46	7:49
7:40	7:47	7:53	7:58	8:05	8:08	8:11
8:02	8:09	8:15	8:20	8:27	8:30	8:33
8:24	8:31	8:37	8:42	8:49	8:52	8:55
8:46	8:53	8:59	9:04	9:11	9:14	9:17
9:11	9:18	9:24	9:29	9:36	9:39	9:42
9:36	9:43	9:49	9:54	10:01	10:04	10:07
10:01	10:08	10:14	10:19	10:26	10:29	10:32
<b>3:04<sup>PM</sup></b>	<b>3:12</b>	<b>3:19</b>	<b>3:24</b>	<b>3:32</b>	:	:
<b>3:36</b>	<b>3:44</b>	<b>3:51</b>	<b>3:56</b>	<b>4:04</b>	:	:
<b>4:06</b>	<b>4:14</b>	<b>4:23</b>	<b>4:29</b>	<b>4:37</b>	:	:
<b>4:28</b>	<b>4:36</b>	<b>4:45</b>	<b>4:51</b>	<b>4:59</b>	:	:
<b>4:53</b>	<b>5:01</b>	<b>5:10</b>	<b>5:18</b>	<b>5:27</b>	:	:
<b>5:16</b>	<b>5:25</b>	<b>5:35</b>	<b>5:43</b>	<b>5:52</b>	:	:
<b>5:41</b>	<b>5:50</b>	<b>6:00</b>	<b>6:08</b>	<b>6:17</b>	:	:

\* This is an estimated timepoint for public guidance only. Buses will proceed on arrival to the next timepoint. This may be before the time shown on our schedule.



# Redmond–University District



# Route 542

## To Redmond via Overlake

### Eastbound

### Weekdays

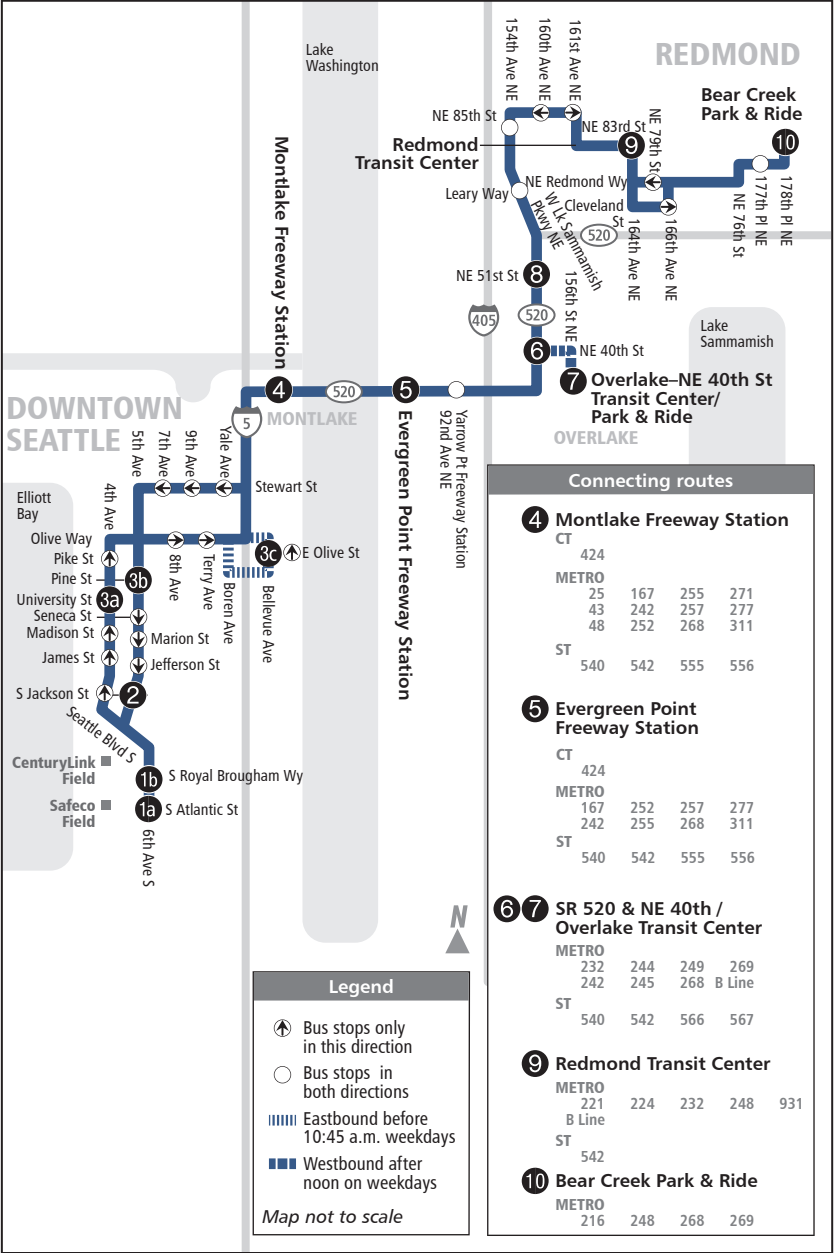
Green Lake P&R	15th Ave NE & NE 45th St	Montlake Blvd E & SR 520*	Evergreen Point Fwy Station*	Overlake TC*	SR 520 & NE 51st St*	Redmond TC*
①	②	③	④	⑤	⑥	⑦
6:37AM	6:43	6:50	6:54	7:02	7:04	7:14
6:57	7:03	7:10	7:15	7:23	7:25	7:35
7:17	7:24	7:31	7:36	7:45	7:47	7:57
7:33	7:40	7:48	7:53	8:02	8:04	8:14
7:49	7:56	8:05	8:10	8:19	8:21	8:33
8:05	8:12	8:21	8:26	8:35	8:38	8:50
8:21	8:28	8:37	8:42	8:51	8:54	9:06
8:37	8:44	8:53	8:58	9:07	9:10	9:22
8:53	9:00	9:08	9:12	9:21	9:24	9:36
9:09	9:15	9:23	9:27	9:36	9:39	9:51
9:24	9:30	9:38	9:42	9:51	9:54	10:06
9:39	9:45	9:53	9:57	10:06	10:09	10:21
9:54	10:00	10:08	10:12	10:21	10:24	10:36
10:09	10:15	10:23	10:27	10:36	10:39	10:51
<b>2:29PM</b>	<b>2:35</b>	<b>2:44</b>	<b>2:48</b>	<b>2:57</b>	<b>3:00</b>	<b>3:12</b>
<b>2:44</b>	<b>2:50</b>	<b>2:59</b>	<b>3:03</b>	<b>3:12</b>	<b>3:15</b>	<b>3:27</b>
<b>2:59</b>	<b>3:05</b>	<b>3:14</b>	<b>3:18</b>	<b>3:27</b>	<b>3:30</b>	<b>3:42</b>
<b>3:14</b>	<b>3:20</b>	<b>3:29</b>	<b>3:34</b>	<b>3:43</b>	<b>3:46</b>	<b>3:58</b>
<b>3:29</b>	<b>3:36</b>	<b>3:46</b>	<b>3:51</b>	<b>4:00</b>	<b>4:03</b>	<b>4:15</b>
<b>3:44</b>	<b>3:51</b>	<b>4:01</b>	<b>4:06</b>	<b>4:16</b>	<b>4:19</b>	<b>4:31</b>
<b>3:59</b>	<b>4:06</b>	<b>4:16</b>	<b>4:21</b>	<b>4:31</b>	<b>4:34</b>	<b>4:46</b>
<b>4:14</b>	<b>4:21</b>	<b>4:31</b>	<b>4:36</b>	<b>4:46</b>	<b>4:49</b>	<b>5:01</b>
<b>4:29</b>	<b>4:36</b>	<b>4:47</b>	<b>4:52</b>	<b>5:02</b>	<b>5:05</b>	<b>5:17</b>
<b>4:44</b>	<b>4:51</b>	<b>5:03</b>	<b>5:08</b>	<b>5:18</b>	<b>5:21</b>	<b>5:33</b>
<b>4:59</b>	<b>5:06</b>	<b>5:18</b>	<b>5:23</b>	<b>5:33</b>	<b>5:36</b>	<b>5:48</b>
<b>5:19</b>	<b>5:26</b>	<b>5:38</b>	<b>5:43</b>	<b>5:53</b>	<b>5:56</b>	<b>6:08</b>
<b>5:39</b>	<b>5:46</b>	<b>5:57</b>	<b>6:02</b>	<b>6:12</b>	<b>6:14</b>	<b>6:26</b>
<b>5:59</b>	<b>6:06</b>	<b>6:15</b>	<b>6:20</b>	<b>6:30</b>	<b>6:32</b>	<b>6:44</b>

\* This is an estimated timepoint for public guidance only. Buses will proceed on arrival to the next timepoint. This may be before the time shown on our schedule.

**To Green Lake via University District****Westbound****Weekdays**

Redmond TC	SR 520 & NE 51st St*	SR 520 & NE 40th St*	Evergreen Point Fwy Station*	Montlake Blvd E & E Shelby*	15th Ave NE & NE 45th St*	Green Lake P&R*
<b>7</b>	<b>6</b>	<b>5</b>	<b>4</b>	<b>3</b>	<b>2</b>	<b>1</b>
5:25AM	5:31	5:33	5:40	5:44	5:50	5:56
5:50	5:56	5:58	6:05	6:09	6:15	6:21
6:10	6:16	6:19	6:26	6:30	6:36	6:42
6:30	6:37	6:40	6:47	6:51	6:57	7:03
6:50	6:58	7:01	7:08	7:13	7:19	7:27
7:10	7:18	7:21	7:28	7:33	7:39	7:47
7:26	7:34	7:37	7:44	7:49	7:56	8:04
7:42	7:50	7:53	8:00	8:05	8:12	8:20
7:57	8:05	8:09	8:16	8:21	8:28	8:36
8:12	8:20	8:24	8:31	8:36	8:43	8:51
8:27	8:35	8:39	8:46	8:51	8:58	9:06
8:42	8:50	8:54	9:01	9:06	9:13	9:21
8:57	9:05	9:09	9:16	9:21	9:28	9:36
<b>3:32PM</b>	<b>3:40</b>	<b>3:43</b>	<b>3:51</b>	<b>3:56</b>	<b>4:03</b>	<b>4:13</b>
<b>3:47</b>	<b>3:55</b>	<b>3:58</b>	<b>4:06</b>	<b>4:11</b>	<b>4:18</b>	<b>4:28</b>
<b>4:03</b>	<b>4:11</b>	<b>4:14</b>	<b>4:24</b>	<b>4:29</b>	<b>4:36</b>	<b>4:46</b>
<b>4:19</b>	<b>4:27</b>	<b>4:30</b>	<b>4:41</b>	<b>4:47</b>	<b>4:54</b>	<b>5:04</b>
<b>4:35</b>	<b>4:43</b>	<b>4:46</b>	<b>4:57</b>	<b>5:03</b>	<b>5:11</b>	<b>5:21</b>
<b>4:51</b>	<b>4:59</b>	<b>5:02</b>	<b>5:13</b>	<b>5:19</b>	<b>5:27</b>	<b>5:37</b>
<b>5:07</b>	<b>5:15</b>	<b>5:18</b>	<b>5:29</b>	<b>5:35</b>	<b>5:43</b>	<b>5:53</b>
<b>5:27</b>	<b>5:35</b>	<b>5:38</b>	<b>5:48</b>	<b>5:54</b>	<b>6:02</b>	<b>6:10</b>
<b>5:47</b>	<b>5:55</b>	<b>5:58</b>	<b>6:08</b>	<b>6:14</b>	<b>6:22</b>	<b>6:30</b>
<b>6:07</b>	<b>6:15</b>	<b>6:18</b>	<b>6:28</b>	<b>6:34</b>	<b>6:41</b>	<b>6:48</b>
<b>6:27</b>	<b>6:35</b>	<b>6:38</b>	<b>6:47</b>	<b>6:53</b>	<b>7:00</b>	<b>7:07</b>
<b>6:47</b>	<b>6:55</b>	<b>6:58</b>	<b>7:07</b>	<b>7:12</b>	<b>7:19</b>	<b>7:26</b>
<b>7:07</b>	<b>7:14</b>	<b>7:17</b>	<b>7:24</b>	<b>7:29</b>	<b>7:36</b>	<b>7:43</b>

\* This is an estimated timepoint for public guidance only. Buses will proceed on arrival to the next timepoint. This may be before the time shown on our schedule.



**To Redmond**

Eastbound							Weekdays		
6th & Atlantic	4th & University	Bellevue & Olive*	Montlake Fwy Station*	Evergreen Pt Fwy Station*	SR 520 & NE 40th*	SR 520 & NE 51st*	Redmond TC Bay 3*	Bear Creek P&R*	
1a	3a	3c	4	5	6	8	9	10	
5:04AM	5:10	5:17	5:24	5:28	5:35	5:37	5:45	5:52	
5:34	5:40	5:47	5:54	5:58	6:05	6:07	6:15	6:22	
5:49	5:55	6:02	6:09	6:13	6:20	6:22	6:30	6:38	
6:03	6:10	6:17	6:24	6:28	6:35	6:37	6:46	6:54	
6:17	6:24	6:31	6:38	6:42	6:49	6:51	7:00	7:08	
6:31	6:38	6:45	6:52	6:56	7:04	7:06	7:15	7:23	
6:42	6:49	6:56	7:03	7:07	7:15	7:17	7:26	7:34	
6:53	7:00	7:07	7:14	7:18	7:26	7:28	7:37	7:45	
7:03	7:10	7:17	7:24	7:28	7:36	7:38	7:47	7:55	
7:13	7:20	7:27	7:36	7:40	7:49	7:51	8:00	8:08	
7:21	7:30	7:38	7:47	7:51	8:00	8:02	8:11	8:19	
7:30	7:39	7:47	7:56	8:00	8:09	8:11	8:20	8:28	
7:39	7:48	7:56	8:05	8:09	8:18	8:20	8:29	8:37	
7:48	7:57	8:05	8:16	8:20	8:29	8:32	8:41	8:49	
7:57	8:06	8:15	8:26	8:30	8:39	8:42	8:51	8:59	
8:06	8:15	8:24	8:35	8:39	8:48	8:51	9:00	9:08	
8:15	8:24	8:33	8:44	8:48	8:57	9:00	9:09	9:17	
8:23	8:32	8:41	8:52	8:56	9:05	9:08	9:17	9:25	
8:31	8:40	8:49	9:00	9:04	9:13	9:16	9:25	9:33	
8:39	8:48	8:57	9:08	9:12	9:20	9:23	9:32	9:40	
8:47	8:56	9:05	9:14	9:18	9:26	9:29	9:38	9:46	
8:55	9:04	9:12	9:21	9:25	9:33	9:36	9:45	9:53	
9:03	9:12	9:20	9:29	9:33	9:41	9:44	9:53	10:01	
9:11	9:20	9:28	9:37	9:41	9:49	9:52	10:01	10:10	
9:19	9:28	9:36	9:45	9:49	9:56	9:59	10:08	10:17	
9:27	9:36	9:44	9:53	9:57	10:04	10:07	10:16	10:25	
9:35	9:44	9:52	10:01	10:05	10:12	10:15	10:24	10:33	
9:43	9:52	10:00	10:09	10:13	10:20	10:23	10:32	10:41	
9:51	10:00	10:08	10:17	10:21	10:28	10:31	10:40	10:49	
9:59	10:08	10:16	10:25	10:29	10:36	10:39	10:48	10:57	
10:09	10:18	10:26	10:35	10:39	10:46	10:49	10:58	11:07	
10:19	10:28	10:36	10:45	10:49	10:55	10:58	11:07	11:16	
10:32	10:41	:	10:52	10:56	11:02	11:05	11:14	11:23	
10:47	10:56	:	11:07	11:11	11:17	11:20	11:29	11:38	
11:02	11:11	:	11:22	11:26	11:32	11:35	11:44	11:53	
11:17	11:26	:	11:37	11:41	11:47	11:50	11:59	<b>12:08</b>	
11:32	11:41	:	11:52	11:56	<b>12:02</b>	<b>12:05</b>	<b>12:14</b>	<b>12:23</b>	
11:47	11:56	:	<b>12:07</b>	<b>12:11</b>	<b>12:17</b>	<b>12:20</b>	<b>12:29</b>	<b>12:38</b>	
<b>12:02PM</b>	<b>12:11</b>	:	<b>12:22</b>	<b>12:26</b>	<b>12:32</b>	<b>12:35</b>	<b>12:44</b>	<b>12:53</b>	
<b>12:17</b>	<b>12:26</b>	:	<b>12:37</b>	<b>12:41</b>	<b>12:47</b>	<b>12:50</b>	<b>12:59</b>	<b>1:08</b>	
<b>12:32</b>	<b>12:41</b>	:	<b>12:52</b>	<b>12:56</b>	<b>1:02</b>	<b>1:05</b>	<b>1:14</b>	<b>1:23</b>	
<b>12:47</b>	<b>12:56</b>	:	<b>1:07</b>	<b>1:11</b>	<b>1:17</b>	<b>1:20</b>	<b>1:29</b>	<b>1:38</b>	
<b>1:02</b>	<b>1:11</b>	:	<b>1:22</b>	<b>1:26</b>	<b>1:32</b>	<b>1:35</b>	<b>1:44</b>	<b>1:53</b>	
<b>1:17</b>	<b>1:26</b>	:	<b>1:37</b>	<b>1:41</b>	<b>1:47</b>	<b>1:50</b>	<b>1:59</b>	<b>2:08</b>	

Continued on next page

\* This is an estimated timepoint for public guidance only. Buses will proceed on arrival to the next timepoint. This may be before the time shown on our schedule.

# Route 545

EFFECTIVE - JUNE 6, 2015 - SEPTEMBER 25, 2015

## To Redmond

Eastbound					- continued -			Weekdays	
6th & Atlantic	4th & University	Belleuve & Olive*	Montlake Fwy Station*	Evergreen Pt Fwy Station*	SR 520 & NE 40th*	SR 520 & NE 51st*	Redmond TC Bay 3*	Bear Creek P&R*	
1a	3a	3c	4	5	6	8	9	10	
1:32PM	1:41	:	1:52	1:56	2:02	2:05	2:14	2:23	
1:47	1:56	:	2:07	2:11	2:17	2:20	2:29	2:39	
2:02	2:11	:	2:22	2:26	2:32	2:35	2:44	2:54	
2:17	2:26	:	2:37	2:41	2:47	2:50	2:59	3:09	
2:32	2:41	:	2:52	2:57	3:03	3:06	3:15	3:26	
2:47	2:56	:	3:07	3:12	3:19	3:22	3:31	3:42	
3:02	3:11	:	3:22	3:27	3:35	3:38	3:48	3:59	
3:17	3:26	:	3:37	3:42	3:50	3:53	4:03	4:14	
3:30	3:39	:	3:52	3:57	4:05	4:08	4:18	4:29	
3:42	3:51	:	4:06	4:11	4:19	4:22	4:32	4:43	
3:52	4:01	:	4:16	4:21	4:29	4:32	4:43	4:55	
4:02	4:11	:	4:26	4:31	4:39	4:42	4:53	5:05	
4:11	4:20	:	4:35	4:40	4:48	4:51	5:02	5:14	
4:19	4:29	:	4:44	4:49	4:57	5:00	5:11	5:23	
4:27	4:37	:	4:52	4:57	5:05	5:08	5:19	5:31	
4:33	4:43	:	4:59	5:04	5:12	5:15	5:26	5:38	
4:39	4:49	:	5:05	5:11	5:19	5:22	5:33	5:45	
4:43	4:55	:	5:11	5:17	5:25	5:28	5:39	5:51	
4:48	5:00	:	5:18	5:24	5:32	5:35	5:47	5:58	
4:53	5:05	:	5:23	5:29	5:37	5:40	5:52	6:03	
4:58	5:11	:	5:29	5:35	5:43	5:46	5:58	6:09	
5:04	5:17	:	5:35	5:41	5:49	5:52	6:04	6:15	
5:11	5:24	:	5:42	5:48	5:55	5:58	6:10	6:21	
5:19	5:32	:	5:48	5:54	6:01	6:04	6:16	6:27	
5:28	5:40	:	5:56	6:02	6:09	6:12	6:24	6:35	
5:36	5:48	:	6:03	6:09	6:16	6:19	6:31	6:41	
5:46	5:56	:	6:11	6:17	6:24	6:27	6:39	6:49	
5:54	6:04	:	6:19	6:24	6:31	6:34	6:45	6:55	
6:03	6:13	:	6:28	6:33	6:40	6:43	6:54	7:03	
6:14	6:24	:	6:39	6:44	6:51	6:54	7:04	7:13	
6:26	6:35	:	6:49	6:54	7:01	7:03	7:13	7:22	
6:37	6:46	:	7:00	7:05	7:11	7:13	7:23	7:31	
6:53	7:01	:	7:13	7:18	7:24	7:26	7:35	7:43	
7:08	7:16	:	7:27	7:32	7:38	7:40	7:49	7:57	
7:24	7:31	:	7:42	7:47	7:53	7:55	8:04	8:12	
7:44	7:51	:	8:02	8:07	8:13	8:15	8:24	8:32	
8:04	8:11	:	8:22	8:27	8:33	8:35	8:44	8:52	
8:24	8:31	:	8:42	8:46	8:52	8:54	9:02	9:10	
8:55	9:01	:	9:11	9:15	9:21	9:23	9:31	9:39	
9:25	9:31	:	9:41	9:45	9:51	9:53	10:01	10:09	
9:55	10:01	:	10:11	10:15	10:21	10:23	10:31	10:39	
10:25	10:31	:	10:41	10:45	10:51	10:53	11:00	11:07	
10:55	11:01	:	11:10	11:14	11:20	11:22	11:29	11:36	
11:55	12:01AM	:	12:10	12:14	12:20	12:22	12:29	12:36	

\* This is an estimated timepoint for public guidance only. Buses will proceed on arrival to the next timepoint. This may be before the time shown on our schedule.

## To Seattle

## Westbound

## Weekdays

Bear Creek P&R	Redmond TC Bay 6	SR 520 & NE 51st*	Overlake TC Bay 4*	SR 520 & NE 40th*	Evergreen Pt Fwy Station*	Montlake Fwy Station*	5th & Pine*	5th & Jackson*	6th & Royal Brougham*
10	9	8	7	6	5	4	3b	2	1b
4:27AM	4:33	4:39	:	4:41	4:48	4:52	5:01	5:06	5:08
5:00	5:06	5:12	:	5:14	5:21	5:25	5:34	5:39	5:41
5:30	5:36	5:42	:	5:44	5:51	5:55	6:04	6:10	6:12
5:45	5:51	5:57	:	5:59	6:06	6:10	6:19	6:25	6:27
6:00	6:06	6:12	:	6:14	6:21	6:25	6:34	6:41	6:43
6:13	6:19	6:25	:	6:28	6:35	6:39	6:48	6:55	6:58
6:25	6:32	6:38	:	6:41	6:48	6:52	7:01	7:09	7:12
6:35	6:42	6:49	:	6:52	6:59	7:03	7:14	7:22	7:25
6:45	6:52	7:00	:	7:03	7:10	7:14	7:25	7:33	7:36
6:55	7:02	7:10	:	7:13	7:20	7:24	7:37	7:46	7:49
7:02	7:09	7:17	:	7:20	7:27	7:31	7:46	7:55	7:58
7:09	7:16	7:24	:	7:27	7:34	7:38	7:53	8:02	8:05
7:16	7:24	7:32	:	7:35	7:42	7:46	8:01	8:10	8:13
7:23	7:31	7:39	:	7:42	7:49	7:53	8:08	8:18	8:21
7:29	7:37	7:45	:	7:48	7:55	8:00	8:17	8:27	8:30
7:35	7:43	7:51	:	7:54	8:01	8:06	8:23	8:33	8:36
7:41	7:49	7:57	:	8:00	8:07	8:12	8:29	8:39	8:42
7:47	7:55	8:04	:	8:07	8:14	8:19	8:36	8:45	8:48
7:53	8:01	8:10	:	8:14	8:21	8:26	8:43	8:51	8:53
7:59	8:07	8:16	:	8:20	8:27	8:32	8:49	8:57	8:59
8:05	8:13	8:22	:	8:26	8:33	8:38	8:55	9:02	9:04
8:11	8:19	8:28	:	8:32	8:39	8:44	9:01	9:08	9:10
8:18	8:26	8:35	:	8:39	8:46	8:51	9:06	9:13	9:15
8:26	8:34	8:43	:	8:47	8:54	8:59	9:14	9:21	9:23
8:34	8:42	8:51	:	8:55	9:02	9:07	9:22	9:29	9:31
8:43	8:51	9:00	:	9:04	9:11	9:15	9:28	9:35	9:37
8:52	9:00	9:09	:	9:13	9:20	9:24	9:37	9:44	9:46
9:01	9:09	9:18	:	9:22	9:29	9:33	9:46	9:53	9:55
9:11	9:19	9:27	:	9:31	9:38	9:42	9:55	10:02	10:04
9:21	9:29	9:37	:	9:41	9:48	9:52	10:05	10:12	10:14
9:31	9:39	9:47	:	9:51	9:58	10:02	10:15	10:22	10:24
9:46	9:54	10:02	:	10:06	10:13	10:17	10:30	10:37	10:39
10:01	10:09	10:17	:	10:21	10:28	10:32	10:45	10:52	10:54
10:16	10:24	10:32	:	10:36	10:43	10:47	11:00	11:07	11:09
10:31	10:39	10:47	:	10:51	10:58	11:02	11:15	11:22	11:24
10:46	10:54	11:02	:	11:06	11:13	11:17	11:30	11:37	11:39
11:01	11:09	11:17	:	11:21	11:28	11:32	11:45	11:52	11:54
11:16	11:24	11:32	:	11:36	11:43	11:47	<b>12:00</b>	<b>12:07</b>	<b>12:09</b>
11:31	11:39	11:47	:	11:51	11:58	<b>12:02</b>	<b>12:15</b>	<b>12:22</b>	<b>12:24</b>
11:46	11:54	<b>12:02</b>	:	<b>12:05</b>	<b>12:12</b>	<b>12:16</b>	<b>12:29</b>	<b>12:36</b>	<b>12:38</b>
<b>12:01PM</b>	<b>12:09</b>	<b>12:17</b>	<b>12:22</b>	<b>12:27</b>	<b>12:34</b>	<b>12:38</b>	<b>12:51</b>	<b>12:58</b>	<b>1:00</b>
<b>12:16</b>	<b>12:24</b>	<b>12:32</b>	<b>12:37</b>	<b>12:42</b>	<b>12:49</b>	<b>12:53</b>	<b>1:06</b>	<b>1:13</b>	<b>1:15</b>

Continued on next page

\* This is an estimated timepoint for public guidance only. Buses will proceed on arrival to the next timepoint. This may be before the time shown on our schedule.

# Route 545 To Seattle

EFFECTIVE - JUNE 6, 2015 - SEPTEMBER 25, 2015

Westbound						- continued -		Weekdays		
Bear Creek P&R	Redmond TC Bay 6	SR 520 & NE 51st*	Overlake TC Bay 4*	SR 520 & NE 40th*	Evergreen Pt Fwy Station*	Montlake Fwy Station*	5th & Pine*	5th & Jackson*	6th & Royal Brougham*	
10	9	8	7	6	5	4	3b	2	1b	
12:31PM	12:39	12:47	12:52	12:57	1:04	1:08	1:21	1:28	1:30	
12:46	12:54	1:02	1:07	1:12	1:19	1:23	1:36	1:43	1:45	
1:01	1:09	1:17	1:22	1:27	1:34	1:38	1:51	1:58	2:00	
1:16	1:24	1:32	1:37	1:42	1:49	1:53	2:06	2:13	2:15	
1:31	1:39	1:47	1:52	1:57	2:04	2:08	2:21	2:28	2:30	
1:46	1:54	2:02	2:07	2:12	2:19	2:23	2:36	2:43	2:45	
2:01	2:09	2:17	2:22	2:27	2:34	2:38	2:51	2:58	3:00	
2:16	2:24	2:32	2:37	2:42	2:49	2:54	3:07	3:14	3:16	
2:31	2:39	2:47	2:52	2:57	3:04	3:09	3:22	3:29	3:31	
2:46	2:54	3:02	3:07	3:12	3:20	3:25	3:38	3:46	3:49	
3:01	3:09	3:17	3:22	3:27	3:35	3:40	3:53	4:01	4:04	
3:16	3:24	3:32	3:37	3:42	3:50	3:55	4:10	4:18	4:21	
3:28	3:37	3:45	3:50	3:55	4:03	4:08	4:25	4:33	4:36	
3:40	3:49	3:57	4:02	4:07	4:17	4:23	4:42	4:50	4:53	
3:52	4:01	4:09	4:14	4:19	4:30	4:36	4:57	5:05	5:08	
4:03	4:12	4:20	4:25	4:30	4:41	4:47	5:08	5:16	5:19	
4:13	4:22	4:30	4:35	4:40	4:51	4:57	5:18	5:26	5:29	
4:23	4:32	4:41	4:46	4:51	5:02	5:08	5:29	5:37	5:40	
4:33	4:42	4:51	4:56	5:01	5:12	5:18	5:39	5:47	5:50	
4:43	4:52	5:01	5:06	5:11	5:22	5:28	5:49	5:57	6:00	
4:53	5:02	5:11	5:16	5:21	5:32	5:38	5:59	6:07	6:09	
5:03	5:12	5:21	5:26	5:31	5:42	5:48	6:09	6:16	6:18	
5:13	5:22	5:31	5:36	5:41	5:52	5:58	6:19	6:26	6:28	
5:23	5:31	5:40	5:45	5:50	6:01	6:07	6:26	6:33	6:35	
5:33	5:41	5:50	5:55	6:00	6:11	6:17	6:34	6:41	6:43	
5:43	5:51	6:00	6:05	6:10	6:21	6:27	6:44	6:50	6:52	
5:53	6:01	6:10	6:15	6:20	6:30	6:36	6:53	6:59	7:01	
6:03	6:11	6:20	6:25	6:30	6:40	6:46	7:01	7:06	7:08	
6:13	6:21	6:30	6:35	6:40	6:49	6:54	7:09	7:14	7:16	
6:23	6:31	6:40	6:45	6:50	6:59	7:04	7:15	7:20	7:22	
6:33	6:41	6:50	6:55	7:00	7:07	7:12	7:22	7:27	7:29	
6:43	6:51	7:00	7:04	7:09	7:16	7:20	7:30	7:35	7:37	
6:53	7:01	7:08	7:12	7:17	7:24	7:28	7:38	7:43	7:45	
7:06	7:13	7:20	7:24	7:29	7:36	7:40	7:50	7:54	7:56	
7:21	7:28	7:35	7:39	7:44	7:51	7:55	8:05	8:09	8:11	
7:36	7:43	7:50	7:54	7:59	8:06	8:10	8:19	8:23	8:25	
7:59	8:06	8:12	8:15	8:19	8:26	8:30	8:39	8:43	8:45	
8:22	8:29	8:35	8:38	8:42	8:49	8:53	9:02	9:06	9:08	
8:52	8:59	9:05	9:08	9:12	9:19	9:23	9:32	9:36	9:38	
9:23	9:29	9:35	9:38	9:42	9:49	9:53	10:01	10:05	10:07	
10:23	10:29	10:35	10:38	10:42	10:49	10:53	11:01	11:05	11:07	
11:23	11:29	11:35	11:38	11:42	11:49	11:53	12:01AM	12:05	12:07	

\* This is an estimated timepoint for public guidance only. Buses will proceed on arrival to the next timepoint. This may be before the time shown on our schedule.



**To Redmond****Eastbound****Saturday and Sunday**

6th & Atlantic	4th & University	Montlake Fwy Station*	Evergreen Pt Fwy Station*	SR 520 & NE 40th*	SR 520 & NE 51st*	Redmond TC Bay 3*	Bear Creek P&R*
<b>1a</b>	<b>3a</b>	<b>4</b>	<b>5</b>	<b>6</b>	<b>8</b>	<b>9</b>	<b>10</b>
6:19AM	6:26	6:34	6:38	6:45	6:47	6:52	6:59
6:48	6:55	7:04	7:08	7:15	7:17	7:22	7:29
7:18	7:25	7:34	7:38	7:45	7:47	7:52	7:59
7:48	7:55	8:04	8:08	8:15	8:17	8:22	8:29
8:18	8:25	8:34	8:38	8:45	8:47	8:52	8:59
8:48	8:55	9:04	9:08	9:15	9:17	9:22	9:30
9:18	9:25	9:34	9:38	9:45	9:47	9:52	10:00
9:43	9:50	10:00	10:04	10:11	10:13	10:22	10:30
10:11	10:19	10:30	10:34	10:41	10:43	10:52	11:00
10:41	10:49	11:00	11:04	11:11	11:13	11:22	11:31
11:09	11:17	11:30	11:34	11:41	11:43	11:52	<b>12:01</b>
11:39	11:47	<b>12:00PM</b>	<b>12:04</b>	<b>12:11</b>	<b>12:13</b>	<b>12:22</b>	<b>12:31</b>
<b>12:09</b>	<b>12:17</b>	<b>12:30</b>	<b>12:34</b>	<b>12:41</b>	<b>12:43</b>	<b>12:52</b>	<b>1:01</b>
<b>12:39</b>	<b>12:47</b>	<b>1:00</b>	<b>1:04</b>	<b>1:11</b>	<b>1:13</b>	<b>1:22</b>	<b>1:31</b>
<b>1:09</b>	<b>1:17</b>	<b>1:30</b>	<b>1:34</b>	<b>1:41</b>	<b>1:43</b>	<b>1:52</b>	<b>2:01</b>
<b>1:39</b>	<b>1:47</b>	<b>2:00</b>	<b>2:04</b>	<b>2:11</b>	<b>2:13</b>	<b>2:22</b>	<b>2:31</b>
<b>2:09</b>	<b>2:17</b>	<b>2:30</b>	<b>2:34</b>	<b>2:41</b>	<b>2:43</b>	<b>2:52</b>	<b>3:01</b>
<b>2:39</b>	<b>2:47</b>	<b>3:00</b>	<b>3:04</b>	<b>3:11</b>	<b>3:13</b>	<b>3:22</b>	<b>3:31</b>
<b>3:09</b>	<b>3:17</b>	<b>3:30</b>	<b>3:34</b>	<b>3:41</b>	<b>3:43</b>	<b>3:52</b>	<b>4:01</b>
<b>3:39</b>	<b>3:47</b>	<b>4:00</b>	<b>4:04</b>	<b>4:11</b>	<b>4:13</b>	<b>4:22</b>	<b>4:31</b>
<b>4:09</b>	<b>4:17</b>	<b>4:30</b>	<b>4:34</b>	<b>4:41</b>	<b>4:43</b>	<b>4:52</b>	<b>5:01</b>
<b>4:39</b>	<b>4:47</b>	<b>5:00</b>	<b>5:04</b>	<b>5:11</b>	<b>5:13</b>	<b>5:22</b>	<b>5:31</b>
<b>5:09</b>	<b>5:17</b>	<b>5:30</b>	<b>5:34</b>	<b>5:41</b>	<b>5:43</b>	<b>5:52</b>	<b>6:01</b>
<b>5:39</b>	<b>5:47</b>	<b>6:00</b>	<b>6:04</b>	<b>6:11</b>	<b>6:13</b>	<b>6:22</b>	<b>6:31</b>
<b>6:11</b>	<b>6:19</b>	<b>6:30</b>	<b>6:34</b>	<b>6:41</b>	<b>6:43</b>	<b>6:52</b>	<b>7:00</b>
<b>6:47</b>	<b>6:55</b>	<b>7:05</b>	<b>7:09</b>	<b>7:16</b>	<b>7:18</b>	<b>7:25</b>	<b>7:32</b>
<b>7:17</b>	<b>7:25</b>	<b>7:35</b>	<b>7:39</b>	<b>7:46</b>	<b>7:48</b>	<b>7:55</b>	<b>8:02</b>
<b>7:47</b>	<b>7:55</b>	<b>8:05</b>	<b>8:09</b>	<b>8:16</b>	<b>8:18</b>	<b>8:25</b>	<b>8:31</b>
<b>8:18</b>	<b>8:25</b>	<b>8:34</b>	<b>8:38</b>	<b>8:45</b>	<b>8:47</b>	<b>8:54</b>	<b>9:00</b>
<b>9:18</b>	<b>9:25</b>	<b>9:34</b>	<b>9:38</b>	<b>9:45</b>	<b>9:47</b>	<b>9:54</b>	<b>10:00</b>
<b>10:18</b>	<b>10:25</b>	<b>10:34</b>	<b>10:38</b>	<b>10:45</b>	<b>10:47</b>	<b>10:54</b>	<b>11:00</b>
<b>11:17</b>	<b>11:24</b>	<b>11:32</b>	<b>11:36</b>	<b>11:43</b>	<b>11:45</b>	<b>11:52</b>	<b>11:58</b>

\* This is an estimated timepoint for public guidance only. Buses will proceed on arrival to the next timepoint. This may be before the time shown on our schedule.

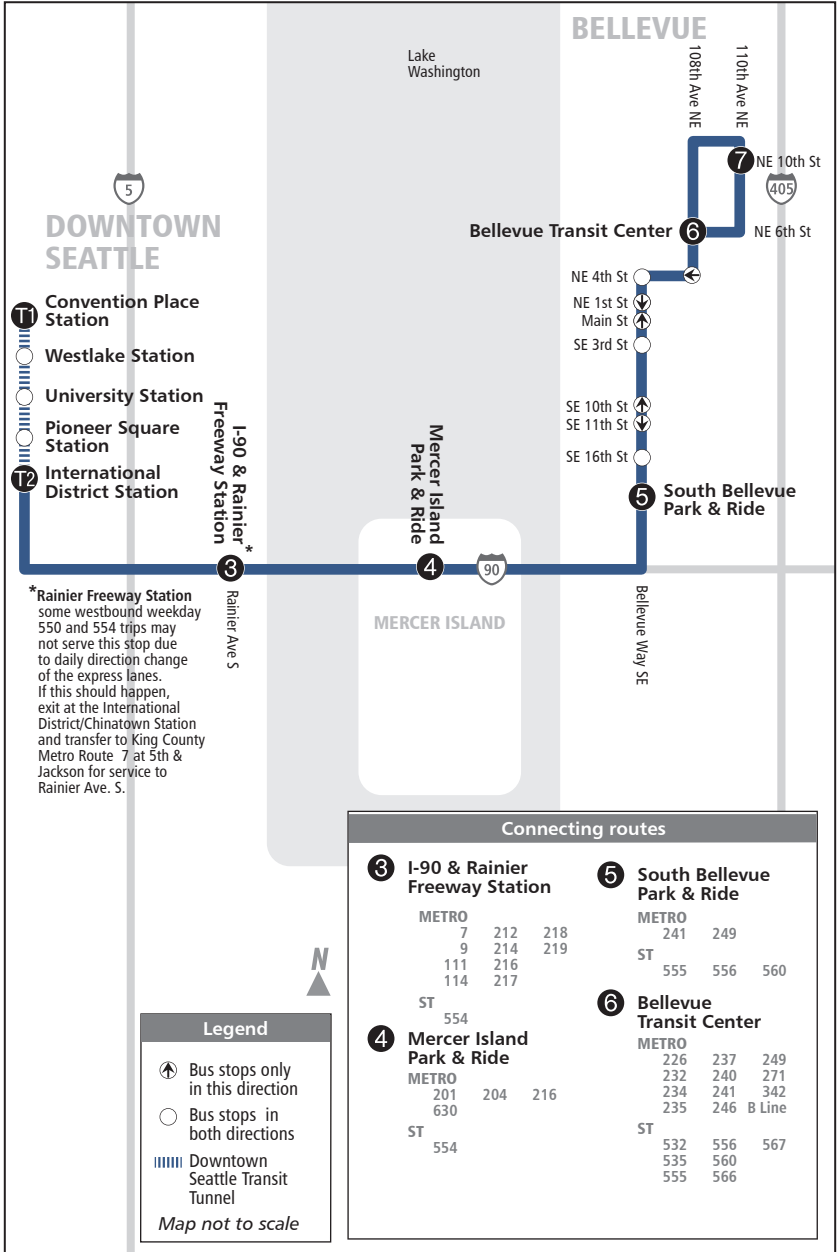
# Route 545 To Seattle

EFFECTIVE - JUNE 6, 2015 - SEPTEMBER 25, 2015

Westbound						Saturday and Sunday		
Bear Creek P&R	Redmond TC Bay 6	SR 520 & NE 51st*	SR 520 & NE 40th*	Evergreen Pt Fwy Station*	Montlake Fwy Station*	5th & Pine*	5th & Jackson*	6th & Royal Brougham*
10	9	8	6	5	4	3b	2	1b
6:25AM	6:31	6:38	6:40	6:47	6:52	6:59	7:03	7:05
6:55	7:01	7:08	7:10	7:17	7:22	7:30	7:34	7:36
7:25	7:31	7:38	7:40	7:47	7:52	8:00	8:04	8:06
7:55	8:01	8:08	8:10	8:17	8:22	8:30	8:34	8:36
8:25	8:31	8:38	8:40	8:47	8:52	9:00	9:04	9:06
8:54	9:01	9:08	9:10	9:17	9:22	9:30	9:34	9:36
9:24	9:31	9:38	9:40	9:47	9:52	10:01	10:06	10:08
9:54	10:01	10:09	10:11	10:18	10:23	10:32	10:37	10:39
10:24	10:31	10:39	10:41	10:48	10:53	11:04	11:09	11:11
10:53	11:01	11:10	11:12	11:19	11:24	11:35	11:40	11:42
11:23	11:31	11:40	11:42	11:49	11:54	<b>12:05</b>	<b>12:10</b>	<b>12:12</b>
11:53	<b>12:01PM</b>	<b>12:10</b>	<b>12:12</b>	<b>12:19</b>	<b>12:24</b>	<b>12:35</b>	<b>12:40</b>	<b>12:42</b>
<b>12:23</b>	<b>12:31</b>	<b>12:40</b>	<b>12:42</b>	<b>12:49</b>	<b>12:54</b>	<b>1:05</b>	<b>1:10</b>	<b>1:12</b>
<b>12:53</b>	<b>1:01</b>	<b>1:10</b>	<b>1:12</b>	<b>1:19</b>	<b>1:24</b>	<b>1:35</b>	<b>1:40</b>	<b>1:42</b>
<b>1:23</b>	<b>1:31</b>	<b>1:40</b>	<b>1:42</b>	<b>1:49</b>	<b>1:54</b>	<b>2:05</b>	<b>2:10</b>	<b>2:12</b>
<b>1:53</b>	<b>2:01</b>	<b>2:10</b>	<b>2:12</b>	<b>2:19</b>	<b>2:24</b>	<b>2:35</b>	<b>2:40</b>	<b>2:42</b>
<b>2:23</b>	<b>2:31</b>	<b>2:40</b>	<b>2:42</b>	<b>2:49</b>	<b>2:54</b>	<b>3:05</b>	<b>3:10</b>	<b>3:12</b>
<b>2:53</b>	<b>3:01</b>	<b>3:10</b>	<b>3:12</b>	<b>3:19</b>	<b>3:24</b>	<b>3:35</b>	<b>3:40</b>	<b>3:42</b>
<b>3:23</b>	<b>3:31</b>	<b>3:40</b>	<b>3:42</b>	<b>3:49</b>	<b>3:54</b>	<b>4:05</b>	<b>4:10</b>	<b>4:12</b>
<b>3:53</b>	<b>4:01</b>	<b>4:10</b>	<b>4:12</b>	<b>4:19</b>	<b>4:24</b>	<b>4:35</b>	<b>4:40</b>	<b>4:42</b>
<b>4:23</b>	<b>4:31</b>	<b>4:40</b>	<b>4:42</b>	<b>4:49</b>	<b>4:54</b>	<b>5:05</b>	<b>5:10</b>	<b>5:12</b>
<b>4:53</b>	<b>5:01</b>	<b>5:10</b>	<b>5:12</b>	<b>5:19</b>	<b>5:24</b>	<b>5:35</b>	<b>5:40</b>	<b>5:42</b>
<b>5:23</b>	<b>5:31</b>	<b>5:40</b>	<b>5:42</b>	<b>5:49</b>	<b>5:54</b>	<b>6:03</b>	<b>6:08</b>	<b>6:10</b>
<b>5:54</b>	<b>6:01</b>	<b>6:09</b>	<b>6:11</b>	<b>6:18</b>	<b>6:23</b>	<b>6:31</b>	<b>6:35</b>	<b>6:37</b>
<b>6:24</b>	<b>6:31</b>	<b>6:38</b>	<b>6:40</b>	<b>6:47</b>	<b>6:52</b>	<b>7:00</b>	<b>7:04</b>	<b>7:06</b>
<b>6:55</b>	<b>7:01</b>	<b>7:08</b>	<b>7:10</b>	<b>7:17</b>	<b>7:22</b>	<b>7:30</b>	<b>7:34</b>	<b>7:36</b>
<b>7:25</b>	<b>7:31</b>	<b>7:38</b>	<b>7:40</b>	<b>7:47</b>	<b>7:52</b>	<b>8:00</b>	<b>8:04</b>	<b>8:06</b>
<b>7:55</b>	<b>8:01</b>	<b>8:08</b>	<b>8:10</b>	<b>8:17</b>	<b>8:22</b>	<b>8:30</b>	<b>8:34</b>	<b>8:36</b>
<b>8:25</b>	<b>8:31</b>	<b>8:38</b>	<b>8:40</b>	<b>8:47</b>	<b>8:52</b>	<b>9:00</b>	<b>9:04</b>	<b>9:06</b>
<b>9:25</b>	<b>9:31</b>	<b>9:38</b>	<b>9:40</b>	<b>9:47</b>	<b>9:52</b>	<b>10:00</b>	<b>10:04</b>	<b>10:06</b>
<b>10:25</b>	<b>10:31</b>	<b>10:38</b>	<b>10:40</b>	<b>10:47</b>	<b>10:52</b>	<b>10:59</b>	<b>11:03</b>	<b>11:05</b>

\* This is an estimated timepoint for public guidance only. Buses will proceed on arrival to the next timepoint. This may be before the time shown on our schedule.

**Bellevue–Seattle**



# Route 550 To Bellevue

EFFECTIVE - JUNE 6, 2015 - SEPTEMBER 25, 2015

Eastbound						Weekdays	
Convention Place Station Bay D	International District Station	I-90 & Rainier Ave S*	Mercer Island P&R*	S Bellevue P&R Bay 1*	Bellevue TC Bay 12*	110th Ave NE & NE 10th St*	
<b>T1</b>	<b>T2</b>	<b>3</b>	<b>4</b>	<b>5</b>	<b>6</b>	<b>7</b>	
5:00AM	5:08	5:11	5:16	5:21	5:29	5:32	
5:27	5:35	5:38	5:43	5:48	5:56	5:59	
5:43	5:51	5:54	5:59	6:04	6:12	6:15	
5:59	6:07	6:10	6:15	6:20	6:29	6:32	
6:14	6:22	6:25	6:31	6:36	6:45	6:48	
6:28	6:36	6:39	6:45	6:50	7:00	7:03	
6:42	6:50	6:53	6:59	7:04	7:14	7:17	
6:54	7:02	7:05	7:11	7:17	7:28	7:31	
7:06	7:15	7:18	7:26	7:32	7:43	7:46	
7:18	7:27	7:30	7:38	7:44	7:55	7:58	
7:28	7:37	7:40	7:48	7:54	8:05	8:08	
7:38	7:47	7:50	7:58	8:04	8:15	8:18	
7:48	7:57	8:00	8:08	8:14	8:25	8:28	
7:58	8:07	8:10	8:18	8:24	8:35	8:38	
8:08	8:17	8:20	8:28	8:34	8:45	8:48	
8:20	8:29	8:32	8:40	8:46	8:57	9:00	
8:33	8:42	8:45	8:53	8:59	9:10	9:13	
8:48	8:57	9:00	9:08	9:14	9:25	9:28	
9:02	9:10	9:13	9:21	9:27	9:38	9:41	
9:18	9:26	9:29	9:37	9:43	9:54	9:57	
9:34	9:42	9:45	9:53	9:59	10:10	10:13	
9:50	9:58	10:01	10:09	10:15	10:26	10:29	
10:05	10:13	10:16	10:24	10:30	10:41	10:44	
10:21	10:29	10:32	10:40	10:45	10:56	10:59	
10:36	10:44	10:47	10:54	10:59	11:10	11:13	
10:51	10:59	11:02	11:09	11:14	11:25	11:28	
11:06	11:14	11:17	11:24	11:29	11:40	11:43	
11:21	11:29	11:32	11:39	11:44	11:55	11:58	
11:36	11:44	11:47	11:54	11:59	<b>12:10</b>	<b>12:14</b>	
11:51	11:59	<b>12:02PM</b>	<b>12:09</b>	<b>12:14</b>	<b>12:25</b>	<b>12:29</b>	
<b>12:06</b>	<b>12:14</b>	<b>12:17</b>	<b>12:24</b>	<b>12:29</b>	<b>12:40</b>	<b>12:44</b>	
<b>12:21</b>	<b>12:29</b>	<b>12:32</b>	<b>12:39</b>	<b>12:44</b>	<b>12:55</b>	<b>12:59</b>	
<b>12:36</b>	<b>12:44</b>	<b>12:47</b>	<b>12:54</b>	<b>12:59</b>	<b>1:10</b>	<b>1:14</b>	
<b>12:51</b>	<b>12:59</b>	<b>1:02</b>	<b>1:09</b>	<b>1:14</b>	<b>1:25</b>	<b>1:29</b>	
<b>1:06</b>	<b>1:14</b>	<b>1:17</b>	<b>1:24</b>	<b>1:29</b>	<b>1:40</b>	<b>1:44</b>	
<b>1:21</b>	<b>1:29</b>	<b>1:32</b>	<b>1:39</b>	<b>1:44</b>	<b>1:55</b>	<b>1:59</b>	
<b>1:36</b>	<b>1:44</b>	<b>1:47</b>	<b>1:54</b>	<b>1:59</b>	<b>2:10</b>	<b>2:14</b>	
<b>1:52</b>	<b>2:00</b>	<b>2:04</b>	<b>2:08</b>	<b>2:13</b>	<b>2:24</b>	<b>2:28</b>	
<b>2:07</b>	<b>2:15</b>	<b>2:19</b>	<b>2:23</b>	<b>2:28</b>	<b>2:39</b>	<b>2:43</b>	
<b>2:22</b>	<b>2:30</b>	<b>2:34</b>	<b>2:38</b>	<b>2:43</b>	<b>2:54</b>	<b>2:58</b>	
<b>2:37</b>	<b>2:45</b>	<b>2:49</b>	<b>2:53</b>	<b>2:58</b>	<b>3:09</b>	<b>3:13</b>	
<b>2:50</b>	<b>2:58</b>	<b>3:02</b>	<b>3:06</b>	<b>3:11</b>	<b>3:22</b>	<b>3:26</b>	
<b>3:00</b>	<b>3:10</b>	<b>3:15</b>	<b>3:19</b>	<b>3:24</b>	<b>3:35</b>	<b>3:39</b>	
<b>3:08</b>	<b>3:18</b>	<b>3:23</b>	<b>3:27</b>	<b>3:32</b>	<b>3:43</b>	<b>3:47</b>	
<b>3:16</b>	<b>3:26</b>	<b>3:31</b>	<b>3:35</b>	<b>3:40</b>	<b>3:51</b>	<b>3:55</b>	
<b>3:23</b>	<b>3:33</b>	<b>3:38</b>	<b>3:42</b>	<b>3:47</b>	<b>3:59</b>	<b>4:03</b>	

Continued on next page

\* This is an estimated timepoint for public guidance only. Buses will proceed on arrival to the next timepoint. This may be before the time shown on our schedule.

**To Bellevue**

Eastbound				- continued -			Weekdays
Convention Place Station Bay D	International District Station	I-90 & Rainier Ave S*	Mercer Island P&R*	S Bellevue P&R Bay 1*	Bellevue TC Bay 12*	110th Ave NE & NE 10th St*	
<b>T1</b>	<b>T2</b>	<b>3</b>	<b>4</b>	<b>5</b>	<b>6</b>	<b>7</b>	
3:31	3:41	3:46	3:50	3:55	4:07	4:11	
3:38	3:48	3:53	3:57	4:02	4:14	4:18	
3:46	3:56	4:01	4:05	4:10	4:22	4:26	
3:53	4:03	4:08	4:12	4:17	4:29	4:33	
4:00	4:10	4:15	4:19	4:24	4:36	4:40	
4:06	4:16	4:21	4:25	4:30	4:42	4:46	
4:12	4:22	4:27	4:31	4:36	4:48	4:52	
4:18	4:28	4:33	4:37	4:42	4:54	4:58	
4:24	4:34	4:39	4:43	4:48	5:00	5:04	
4:30	4:40	4:45	4:49	4:54	5:06	5:10	
4:36	4:46	4:51	4:55	5:00	5:12	5:16	
4:42	4:52	4:57	5:01	5:06	5:18	5:22	
4:47	4:57	5:02	5:06	5:11	5:23	5:27	
4:52	5:02	5:07	5:11	5:17	5:29	5:33	
4:57	5:07	5:12	5:16	5:22	5:34	5:38	
5:02	5:12	5:17	5:21	5:27	5:39	5:43	
5:07	5:17	5:22	5:26	5:32	5:44	5:48	
5:12	5:22	5:27	5:31	5:37	5:49	5:53	
5:17	5:27	5:32	5:36	5:41	5:53	5:57	
5:22	5:32	5:37	5:41	5:46	5:58	6:02	
5:27	5:37	5:42	5:46	5:51	6:03	6:07	
5:32	5:42	5:47	5:51	5:56	6:08	6:12	
5:37	5:47	5:52	5:56	6:01	6:12	6:16	
5:42	5:52	5:57	6:01	6:06	6:17	6:21	
5:48	5:58	6:03	6:07	6:12	6:23	6:27	
5:55	6:05	6:10	6:14	6:19	6:30	6:34	
6:02	6:12	6:17	6:21	6:26	6:37	6:40	
6:09	6:19	6:24	6:28	6:33	6:44	6:47	
6:17	6:27	6:32	6:36	6:41	6:52	6:55	
6:23	6:33	6:37	6:41	6:46	6:57	7:00	
6:30	6:38	6:42	6:46	6:51	7:02	7:05	
6:40	6:48	6:52	6:56	7:01	7:12	7:15	
6:50	6:58	7:02	7:06	7:11	7:22	7:25	
7:00	7:08	7:12	7:16	7:21	7:32	7:35	
7:10	7:18	7:22	7:26	7:31	7:41	7:44	
7:21	7:29	7:33	7:37	7:41	7:51	7:54	
7:36	7:44	7:48	7:52	7:56	8:04	8:07	
7:51	7:59	8:03	8:07	8:11	8:19	8:22	
8:21	8:29	8:33	8:37	8:41	8:49	8:52	
8:51	8:59	9:03	9:07	9:11	9:19	9:22	
9:21	9:29	9:33	9:37	9:41	9:48	9:51	
9:51	9:59	10:03	10:07	10:11	10:18	10:21	
10:21	10:29	10:33	10:37	10:41	10:48	10:51	
10:51	10:59	11:03	11:07	11:11	11:18	11:21	
11:21	11:29	11:33	11:37	11:41	11:48	11:51	
11:58	12:06AM	12:10	12:14	12:18	12:25	12:28	

\* This is an estimated timepoint for public guidance only. Buses will proceed on arrival to the next timepoint. This may be before the time shown on our schedule.

# Route 550 To Seattle

EFFECTIVE - JUNE 6, 2015 - SEPTEMBER 25, 2015

Westbound						Weekdays
NE 10th St & 110th Ave NE	Belleuve TC Bay 9	S Bellevue P&R Bay 2	Mercer Island P&R*	I-90 & Rainier Ave S*	Intl. District Station*	Convention Place Station*
7	6	5	4	3	T2	T1
4:52AM	4:57	5:06	5:12	5:17	5:21	5:29
5:22	5:27	5:36	5:42	5:47	5:51	5:59
5:52	5:57	6:06	6:12	6:17	6:21	6:29
6:03	6:08	6:17	6:23	6:28	6:32	6:40
6:13	6:18	6:27	6:33	6:38	6:42	6:50
6:20	6:25	6:34	6:40	6:45	6:49	6:57
6:27	6:32	6:42	6:48	6:53	6:57	7:06
:	6:38	6:48	6:54	6:59	7:03	7:12
:	6:44	6:54	7:00	7:05	7:09	7:18
6:45	6:50	7:00	7:07	7:12	7:16	7:25
:	6:56	7:06	7:13	7:18	7:22	7:31
:	7:01	7:11	7:18	7:23	7:27	7:36
7:00	7:06	7:16	7:23	7:28	7:32	7:41
:	7:11	7:21	7:28	7:33	7:37	7:46
:	7:16	7:26	7:33	7:38	7:42	7:51
:	7:21	7:31	7:38	7:43	7:47	7:56
7:20	7:26	7:36	7:43	7:48	7:52	8:01
:	7:31	7:41	7:48	7:53	7:57	8:06
:	7:36	7:46	7:53	7:58	8:02	8:11
7:35	7:41	7:51	7:58	8:03	8:07	8:16
:	7:46	7:56	8:03	8:08	8:12	8:21
:	7:51	8:01	8:08	8:13	8:17	8:26
7:50	7:56	8:06	8:13	8:18	8:22	8:31
:	8:01	8:11	8:18	8:23	8:27	8:36
8:00	8:06	8:16	8:23	8:28	8:32	8:41
8:06	8:12	8:22	8:29	8:34	8:38	8:47
8:14	8:20	8:30	8:37	8:42	8:46	8:55
8:22	8:28	8:38	8:45	8:50	8:54	9:03
8:30	8:36	8:46	8:53	8:58	9:02	9:10
8:38	8:44	8:54	9:01	9:06	9:10	9:18
8:46	8:52	9:02	9:09	9:14	9:18	9:26
8:54	9:00	9:10	9:17	9:22	9:26	9:34
9:04	9:10	9:20	9:27	9:32	9:36	9:44
9:14	9:20	9:30	9:37	9:42	9:46	9:54
9:24	9:30	9:40	9:46	9:51	9:55	10:03
9:34	9:40	9:50	9:56	10:01	10:05	10:13
9:44	9:50	10:00	10:06	10:11	10:15	10:23
9:59	10:05	10:15	10:21	10:26	10:30	10:38
10:14	10:20	10:30	10:36	10:41	10:45	10:53
10:29	10:35	10:45	10:51	10:56	11:00	11:08
10:44	10:50	11:00	11:06	11:11	11:15	11:23
10:59	11:05	11:15	11:21	11:26	11:30	11:38
11:14	11:20	11:30	11:36	11:41	11:45	11:53
11:29	11:35	11:45	11:51	11:56	<b>12:00</b>	<b>12:08</b>
11:44	11:50	<b>12:00PM</b>	<b>12:06</b>	<b>12:11</b>	<b>12:15</b>	<b>12:23</b>
11:59	<b>12:05</b>	<b>12:15</b>	<b>12:21</b>	<b>12:26</b>	<b>12:30</b>	<b>12:38</b>

Continued on next page

\* This is an estimated timepoint for public guidance only. Buses will proceed on arrival to the next timepoint. This may be before the time shown on our schedule.

**To Seattle**

Westbound		- continued -				Weekdays	
NE 10th St & 110th Ave NE	Belleuve TC Bay 9	S Belleuve P&R Bay 2	Mercer Island P&R*	I-90 & Rainier Ave S*	Intl. District Station*	Convention Place Station*	
7	6	5	4	3	T2	T1	
12:14 <sup>PM</sup>	12:20	12:30	12:36	12:41	12:45	12:53	
12:29	12:35	12:45	12:50	12:55	12:59	1:07	
12:44	12:50	1:00	1:05	1:10	1:14	1:22	
12:59	1:05	1:15	1:20	1:25	1:29	1:37	
1:14	1:20	1:30	1:35	1:40	1:44	1:52	
1:29	1:35	1:45	1:50	1:55	1:59	2:07	
1:44	1:50	2:00	2:05	2:10	2:14	2:22	
1:59	2:05	2:15	2:20	2:25	2:29	2:37	
2:14	2:20	2:30	2:35	2:40	2:44	2:52	
2:29	2:35	2:45	2:50	2:55	2:59	3:09	
2:44	2:50	3:00	3:05	3:10	3:14	3:24	
2:59	3:05	3:15	3:21	3:26	3:30	3:40	
3:14	3:20	3:30	3:36	3:41	3:45	3:55	
3:29	3:35	3:45	3:51	3:56	4:00	4:10	
3:39	3:45	3:56	4:02	4:10	4:16	4:26	
3:49	3:55	4:06	4:12	4:20	4:26	4:36	
3:59	4:05	4:16	4:22	4:30	4:36	4:46	
4:09	4:15	4:26	4:32	4:40	4:46	4:56	
4:19	4:25	4:36	4:42	4:50	4:56	5:06	
4:29	4:35	4:46	4:52	5:00	5:06	5:16	
4:38	4:45	4:56	5:02	5:10	5:16	5:26	
4:48	4:55	5:06	5:12	5:20	5:26	5:36	
4:58	5:05	5:16	5:23	5:31	5:37	5:47	
5:08	5:15	5:26	5:33	5:41	5:47	5:57	
5:18	5:25	5:36	5:43	5:51	5:57	6:07	
5:28	5:35	5:46	5:53	6:01	6:07	6:17	
5:43	5:50	6:01	6:08	6:16	6:20	6:30	
5:59	6:05	6:16	6:23	6:29	6:33	6:41	
6:14	6:20	6:30	6:37	6:43	6:47	6:55	
6:29	6:35	6:45	6:52	6:58	7:02	7:10	
6:44	6:50	7:00	7:06	7:12	7:16	7:24	
6:59	7:05	7:15	7:21	7:27	7:31	7:39	
7:14	7:20	7:30	7:36	7:42	7:46	7:54	
7:29	7:35	7:44	7:50	7:55	7:59	8:07	
8:02	8:08	8:16	8:22	8:27	8:31	8:39	
8:34	8:38	8:46	8:52	8:57	9:01	9:09	
9:04	9:08	9:16	9:22	9:27	9:31	9:39	
9:34	9:38	9:46	9:52	9:57	10:01	10:09	
10:00	10:08	10:16	10:21	10:26	10:30	10:38	
10:30	10:38	10:46	10:51	10:56	11:00	11:08	
11:12	11:20	11:28	11:33	11:38	11:42	11:50	
11:42	11:50	11:58	12:03 <sup>AM</sup>	12:08	12:12	12:20	
12:12	12:20	12:28	12:33	12:38	12:42	12:50	

\* This is an estimated timepoint for public guidance only. Buses will proceed on arrival to the next timepoint. This may be before the time shown on our schedule.

# Route 550 To Bellevue

EFFECTIVE - JUNE 6, 2015 - SEPTEMBER 25, 2015

Eastbound						Saturday
Convention Place Station Bay D	International District Station	I-90 & Rainier Ave S*	Mercer Island P&R*	S Bellevue P&R Bay 1*	Bellevue TC Bay 12*	110th Ave NE & NE 10th St*
<b>T1</b>	<b>T2</b>	<b>3</b>	<b>4</b>	<b>5</b>	<b>6</b>	<b>7</b>
6:01AM	6:09	6:13	6:18	6:22	6:31	6:34
6:31	6:39	6:43	6:48	6:52	7:01	7:04
7:01	7:09	7:13	7:18	7:22	7:31	7:34
7:31	7:39	7:43	7:48	7:52	8:01	8:04
8:01	8:09	8:13	8:18	8:22	8:31	8:34
8:31	8:39	8:43	8:48	8:54	9:03	9:06
8:52	9:00	9:04	9:09	9:15	9:24	9:27
9:07	9:15	9:19	9:24	9:30	9:39	9:42
9:22	9:30	9:34	9:39	9:45	9:54	9:57
9:37	9:45	9:49	9:54	10:00	10:09	10:13
9:52	10:00	10:04	10:09	10:15	10:24	10:28
10:07	10:15	10:19	10:24	10:30	10:39	10:43
10:22	10:30	10:34	10:39	10:45	10:54	10:58
10:37	10:45	10:49	10:54	11:00	11:09	11:13
10:52	11:00	11:04	11:09	11:15	11:25	11:29
11:07	11:15	11:19	11:24	11:30	11:40	11:44
11:22	11:30	11:34	11:39	11:45	11:55	11:59
11:37	11:45	11:49	11:54	<b>12:00</b>	<b>12:10</b>	<b>12:14</b>
11:52	<b>12:00PM</b>	<b>12:04</b>	<b>12:09</b>	<b>12:15</b>	<b>12:25</b>	<b>12:29</b>
<b>12:07</b>	<b>12:15</b>	<b>12:19</b>	<b>12:24</b>	<b>12:30</b>	<b>12:40</b>	<b>12:44</b>
<b>12:22</b>	<b>12:30</b>	<b>12:34</b>	<b>12:39</b>	<b>12:45</b>	<b>12:55</b>	<b>12:59</b>
<b>12:37</b>	<b>12:45</b>	<b>12:49</b>	<b>12:54</b>	<b>1:00</b>	<b>1:10</b>	<b>1:14</b>
<b>12:52</b>	<b>1:00</b>	<b>1:04</b>	<b>1:09</b>	<b>1:15</b>	<b>1:25</b>	<b>1:29</b>
<b>1:07</b>	<b>1:15</b>	<b>1:19</b>	<b>1:24</b>	<b>1:30</b>	<b>1:40</b>	<b>1:44</b>
<b>1:22</b>	<b>1:30</b>	<b>1:34</b>	<b>1:39</b>	<b>1:45</b>	<b>1:55</b>	<b>1:59</b>
<b>1:37</b>	<b>1:45</b>	<b>1:49</b>	<b>1:54</b>	<b>2:00</b>	<b>2:10</b>	<b>2:14</b>
<b>1:52</b>	<b>2:00</b>	<b>2:04</b>	<b>2:09</b>	<b>2:15</b>	<b>2:25</b>	<b>2:29</b>
<b>2:07</b>	<b>2:15</b>	<b>2:19</b>	<b>2:24</b>	<b>2:30</b>	<b>2:40</b>	<b>2:44</b>
<b>2:22</b>	<b>2:30</b>	<b>2:34</b>	<b>2:39</b>	<b>2:45</b>	<b>2:55</b>	<b>2:59</b>
<b>2:37</b>	<b>2:45</b>	<b>2:49</b>	<b>2:54</b>	<b>3:00</b>	<b>3:10</b>	<b>3:14</b>
<b>2:52</b>	<b>3:00</b>	<b>3:04</b>	<b>3:09</b>	<b>3:15</b>	<b>3:25</b>	<b>3:29</b>
<b>3:07</b>	<b>3:15</b>	<b>3:19</b>	<b>3:24</b>	<b>3:30</b>	<b>3:40</b>	<b>3:44</b>
<b>3:22</b>	<b>3:30</b>	<b>3:34</b>	<b>3:39</b>	<b>3:45</b>	<b>3:55</b>	<b>3:59</b>
<b>3:37</b>	<b>3:45</b>	<b>3:49</b>	<b>3:54</b>	<b>4:00</b>	<b>4:10</b>	<b>4:14</b>
<b>3:52</b>	<b>4:00</b>	<b>4:04</b>	<b>4:09</b>	<b>4:15</b>	<b>4:25</b>	<b>4:29</b>
<b>4:07</b>	<b>4:15</b>	<b>4:19</b>	<b>4:24</b>	<b>4:30</b>	<b>4:40</b>	<b>4:44</b>
<b>4:22</b>	<b>4:30</b>	<b>4:34</b>	<b>4:39</b>	<b>4:45</b>	<b>4:55</b>	<b>4:59</b>
<b>4:37</b>	<b>4:45</b>	<b>4:49</b>	<b>4:54</b>	<b>5:00</b>	<b>5:10</b>	<b>5:14</b>
<b>4:52</b>	<b>5:00</b>	<b>5:04</b>	<b>5:09</b>	<b>5:15</b>	<b>5:25</b>	<b>5:29</b>

Continued on next page

\* This is an estimated timepoint for public guidance only. Buses will proceed on arrival to the next timepoint. This may be before the time shown on our schedule.



**To Bellevue**

Eastbound		- continued -				Saturday
Convention Place Station Bay D	International District Station	I-90 & Rainier Ave S*	Mercer Island P&R*	S Bellevue P&R Bay 1*	Bellevue TC Bay 12*	110th Ave NE & NE 10th St*
<b>T1</b>	<b>T2</b>	<b>3</b>	<b>4</b>	<b>5</b>	<b>6</b>	<b>7</b>
5:07 <sup>PM</sup>	5:15	5:19	5:24	5:30	5:40	5:44
5:22	5:30	5:34	5:39	5:45	5:55	5:59
5:37	5:45	5:49	5:54	6:00	6:10	6:14
5:52	6:00	6:04	6:09	6:15	6:25	6:29
6:07	6:15	6:19	6:24	6:30	6:40	6:44
6:22	6:30	6:34	6:39	6:45	6:54	6:58
6:37	6:45	6:49	6:54	7:00	7:09	7:12
6:53	7:01	7:05	7:10	7:16	7:25	7:28
7:23	7:31	7:35	7:39	7:43	7:51	7:54
7:51	7:59	8:03	8:07	8:11	8:19	8:22
8:21	8:29	8:33	8:37	8:41	8:49	8:52
8:51	8:59	9:03	9:07	9:11	9:19	9:22
9:21	9:29	9:33	9:37	9:41	9:48	9:51
9:51	9:59	10:03	10:07	10:11	10:18	10:21
10:21	10:29	10:33	10:37	10:41	10:48	10:51
10:51	10:59	11:03	11:07	11:11	11:18	11:21
11:21	11:29	11:33	11:37	11:41	11:48	11:51
11:58	12:06 <sup>AM</sup>	12:10	12:14	12:18	12:25	12:28

\*This is an estimated timepoint for public guidance only. Buses will proceed on arrival to the next timepoint. This may be before the time shown on the schedule.

# Route 550 To Seattle

EFFECTIVE - JUNE 6, 2015 - SEPTEMBER 25, 2015

Westbound						Saturday
NE 10th St & 110th Ave NE	Bellevue TC Bay 9	S Bellevue P&R Bay 2	Mercer Island P&R*	I-90 & Rainier Ave S*	International District Station*	Convention Place Station*
7	6	5	4	3	T2	T1
6:17AM	6:20	6:29	6:34	6:39	6:43	6:51
6:47	6:50	6:59	7:04	7:09	7:13	7:21
7:17	7:20	7:29	7:34	7:39	7:43	7:51
7:47	7:50	7:59	8:04	8:09	8:13	8:21
8:17	8:20	8:29	8:34	8:39	8:43	8:51
8:47	8:50	8:59	9:05	9:10	9:14	9:22
9:15	9:20	9:29	9:35	9:40	9:44	9:52
9:30	9:35	9:44	9:50	9:55	9:59	10:07
9:45	9:50	9:59	10:05	10:10	10:14	10:22
10:00	10:05	10:14	10:20	10:25	10:29	10:37
10:14	10:20	10:29	10:35	10:40	10:44	10:52
10:29	10:35	10:45	10:51	10:56	11:00	11:08
10:44	10:50	11:00	11:06	11:11	11:15	11:23
10:59	11:05	11:15	11:21	11:26	11:30	11:38
11:14	11:20	11:30	11:36	11:41	11:45	11:53
11:29	11:35	11:45	11:51	11:56	12:00	12:08
11:44	11:50	12:00PM	12:06	12:11	12:15	12:23
11:59	12:05	12:15	12:21	12:26	12:30	12:38
12:14	12:20	12:30	12:36	12:41	12:45	12:53
12:29	12:35	12:45	12:51	12:56	1:00	1:08
12:44	12:50	1:00	1:06	1:11	1:15	1:23
12:59	1:05	1:15	1:21	1:26	1:30	1:38
1:14	1:20	1:30	1:36	1:41	1:45	1:53
1:29	1:35	1:45	1:51	1:56	2:00	2:08
1:44	1:50	2:00	2:06	2:11	2:15	2:23
1:59	2:05	2:15	2:21	2:26	2:30	2:38
2:14	2:20	2:30	2:36	2:41	2:45	2:53
2:29	2:35	2:45	2:51	2:56	3:00	3:08
2:44	2:50	3:00	3:06	3:11	3:15	3:23
2:59	3:05	3:15	3:21	3:26	3:30	3:38
3:14	3:20	3:30	3:36	3:41	3:45	3:53
3:29	3:35	3:45	3:51	3:56	4:00	4:08
3:44	3:50	4:00	4:06	4:11	4:15	4:23
3:59	4:05	4:15	4:21	4:26	4:30	4:38
4:14	4:20	4:30	4:36	4:41	4:45	4:53
4:29	4:35	4:45	4:51	4:56	5:00	5:08
4:44	4:50	5:00	5:06	5:11	5:15	5:23
4:59	5:05	5:15	5:21	5:26	5:30	5:38
5:14	5:20	5:30	5:36	5:41	5:45	5:53

Continued on next page

\* This is an estimated timepoint for public guidance only. Buses will proceed on arrival to the next timepoint. This may be before the time shown on our schedule.

**To Seattle**

Westbound		- continued -				Saturday	
NE 10th St & 110th Ave NE	Bellevue TC Bay 9	S Bellevue P&R Bay 2	Mercer Island P&R*	I-90 & Rainier Ave S*	International District Station*	Convention Place Station*	
<b>7</b>	<b>6</b>	<b>5</b>	<b>4</b>	<b>3</b>	<b>T2</b>	<b>T1</b>	
5:29 <sup>PM</sup>	5:35	5:45	5:51	5:56	6:00	6:08	
5:44	5:50	6:00	6:06	6:11	6:15	6:23	
5:59	6:05	6:14	6:20	6:25	6:29	6:37	
6:14	6:20	6:29	6:35	6:40	6:44	6:52	
6:29	6:35	6:44	6:50	6:55	6:59	7:07	
6:44	6:50	6:59	7:05	7:10	7:14	7:22	
6:59	7:05	7:14	7:20	7:25	7:29	7:37	
7:14	7:20	7:29	7:35	7:40	7:44	7:52	
7:29	7:35	7:44	7:50	7:55	7:59	8:07	
8:04	8:08	8:17	8:23	8:28	8:32	8:40	
8:34	8:38	8:46	8:52	8:57	9:01	9:09	
9:04	9:08	9:16	9:22	9:27	9:31	9:39	
9:34	9:38	9:46	9:52	9:57	10:01	10:09	
10:00	10:08	10:16	10:22	10:27	10:31	10:39	
10:30	10:38	10:46	10:52	10:57	11:01	11:09	
11:12	11:20	11:28	11:33	11:38	11:42	11:50	
11:42	11:50	11:58	12:03 <sup>AM</sup>	12:08	12:12	12:20	
12:12	12:20	12:28	12:33	12:38	12:42	12:50	

\* This is an estimated timepoint for public guidance only. Buses will proceed on arrival to the next timepoint. This may be before the time shown on our schedule.

# Route 550 To Bellevue

## Eastbound

## Sunday

Convention Place Station Bay D	International District Station	I-90 & Rainier Ave S*	Mercer Island P&R*	S Bellevue P&R Bay 1*	Bellevue TC Bay 12*	110th Ave NE & NE 10th St*
<b>T1</b>	<b>T2</b>	<b>3</b>	<b>4</b>	<b>5</b>	<b>6</b>	<b>7</b>
6:07AM	6:15	6:19	6:23	6:27	6:34	6:37
6:37	6:45	6:49	6:53	6:57	7:04	7:07
7:07	7:15	7:19	7:24	7:28	7:35	7:38
7:37	7:45	7:49	7:54	7:58	8:05	8:08
8:07	8:15	8:19	8:24	8:28	8:35	8:38
8:37	8:45	8:49	8:54	8:59	9:07	9:10
9:07	9:15	9:19	9:24	9:30	9:39	9:42
9:37	9:45	9:49	9:54	10:00	10:09	10:13
10:07	10:15	10:19	10:24	10:30	10:39	10:43
10:37	10:45	10:49	10:54	11:00	11:09	11:13
11:07	11:15	11:19	11:24	11:30	11:40	11:44
11:37	11:45	11:49	11:54	<b>12:00PM</b>	<b>12:10</b>	<b>12:14</b>
<b>12:07</b>	<b>12:15</b>	<b>12:19</b>	<b>12:24</b>	<b>12:30</b>	<b>12:40</b>	<b>12:44</b>
<b>12:37</b>	<b>12:45</b>	<b>12:49</b>	<b>12:54</b>	<b>1:00</b>	<b>1:10</b>	<b>1:14</b>
<b>1:07</b>	<b>1:15</b>	<b>1:19</b>	<b>1:24</b>	<b>1:30</b>	<b>1:40</b>	<b>1:44</b>
<b>1:37</b>	<b>1:45</b>	<b>1:49</b>	<b>1:54</b>	<b>2:00</b>	<b>2:10</b>	<b>2:14</b>
<b>2:07</b>	<b>2:15</b>	<b>2:19</b>	<b>2:24</b>	<b>2:30</b>	<b>2:40</b>	<b>2:44</b>
<b>2:37</b>	<b>2:45</b>	<b>2:49</b>	<b>2:54</b>	<b>3:00</b>	<b>3:10</b>	<b>3:14</b>
<b>3:07</b>	<b>3:15</b>	<b>3:19</b>	<b>3:24</b>	<b>3:30</b>	<b>3:40</b>	<b>3:44</b>
<b>3:37</b>	<b>3:45</b>	<b>3:49</b>	<b>3:54</b>	<b>4:00</b>	<b>4:10</b>	<b>4:14</b>
<b>4:07</b>	<b>4:15</b>	<b>4:19</b>	<b>4:24</b>	<b>4:30</b>	<b>4:40</b>	<b>4:44</b>
<b>4:37</b>	<b>4:45</b>	<b>4:49</b>	<b>4:54</b>	<b>5:00</b>	<b>5:10</b>	<b>5:14</b>
<b>5:07</b>	<b>5:15</b>	<b>5:19</b>	<b>5:24</b>	<b>5:30</b>	<b>5:40</b>	<b>5:44</b>
<b>5:37</b>	<b>5:45</b>	<b>5:49</b>	<b>5:54</b>	<b>6:00</b>	<b>6:10</b>	<b>6:14</b>
<b>6:07</b>	<b>6:15</b>	<b>6:19</b>	<b>6:24</b>	<b>6:30</b>	<b>6:40</b>	<b>6:44</b>
<b>6:53</b>	<b>7:01</b>	<b>7:05</b>	<b>7:10</b>	<b>7:16</b>	<b>7:25</b>	<b>7:28</b>
<b>7:23</b>	<b>7:31</b>	<b>7:35</b>	<b>7:39</b>	<b>7:43</b>	<b>7:51</b>	<b>7:54</b>
<b>7:51</b>	<b>7:59</b>	<b>8:03</b>	<b>8:07</b>	<b>8:11</b>	<b>8:19</b>	<b>8:22</b>
<b>8:21</b>	<b>8:29</b>	<b>8:33</b>	<b>8:37</b>	<b>8:41</b>	<b>8:49</b>	<b>8:52</b>
<b>8:51</b>	<b>8:59</b>	<b>9:03</b>	<b>9:07</b>	<b>9:11</b>	<b>9:19</b>	<b>9:22</b>
<b>9:21</b>	<b>9:29</b>	<b>9:33</b>	<b>9:37</b>	<b>9:41</b>	<b>9:48</b>	<b>9:51</b>
<b>9:51</b>	<b>9:59</b>	<b>10:03</b>	<b>10:07</b>	<b>10:11</b>	<b>10:18</b>	<b>10:21</b>
<b>10:21</b>	<b>10:29</b>	<b>10:33</b>	<b>10:37</b>	<b>10:41</b>	<b>10:48</b>	<b>10:51</b>
<b>10:51</b>	<b>10:59</b>	<b>11:03</b>	<b>11:07</b>	<b>11:11</b>	<b>11:18</b>	<b>11:21</b>
<b>11:21</b>	<b>11:29</b>	<b>11:33</b>	<b>11:37</b>	<b>11:41</b>	<b>11:48</b>	<b>11:51</b>
<b>11:58</b>	12:06AM	12:10	12:14	12:18	12:25	12:28

\* This is an estimated timepoint for public guidance only. Buses will proceed on arrival to the next timepoint. This may be before the time shown on our schedule.

**To Seattle**

Westbound					Sunday	
NE 10th St & 110th Ave NE	Bellevue TC Bay 9	S Bellevue P&R Bay 2	Mercer Island P&R*	I-90 & Rainier Ave S*	International District Station*	Convention Place Station*
<b>7</b>	<b>6</b>	<b>5</b>	<b>4</b>	<b>3</b>	<b>T2</b>	<b>T1</b>
6:17AM	6:20	6:29	6:34	6:39	6:43	6:51
6:47	6:50	6:59	7:04	7:09	7:13	7:21
7:17	7:20	7:29	7:34	7:39	7:43	7:51
7:47	7:50	7:59	8:04	8:09	8:13	8:21
8:17	8:20	8:29	8:34	8:39	8:43	8:51
8:47	8:50	8:59	9:05	9:10	9:14	9:22
9:15	9:20	9:29	9:35	9:40	9:44	9:52
9:45	9:50	9:59	10:05	10:10	10:14	10:22
10:14	10:20	10:29	10:35	10:40	10:44	10:52
10:44	10:50	11:00	11:06	11:11	11:15	11:23
11:14	11:20	11:30	11:36	11:41	11:45	11:53
11:44	11:50	<b>12:00PM</b>	<b>12:06</b>	<b>12:11</b>	<b>12:15</b>	<b>12:23</b>
<b>12:14</b>	<b>12:20</b>	<b>12:30</b>	<b>12:36</b>	<b>12:41</b>	<b>12:45</b>	<b>12:53</b>
<b>12:44</b>	<b>12:50</b>	<b>1:00</b>	<b>1:06</b>	<b>1:11</b>	<b>1:15</b>	<b>1:23</b>
<b>1:14</b>	<b>1:20</b>	<b>1:30</b>	<b>1:36</b>	<b>1:41</b>	<b>1:45</b>	<b>1:53</b>
<b>1:44</b>	<b>1:50</b>	<b>2:00</b>	<b>2:06</b>	<b>2:11</b>	<b>2:15</b>	<b>2:23</b>
<b>2:14</b>	<b>2:20</b>	<b>2:30</b>	<b>2:36</b>	<b>2:41</b>	<b>2:45</b>	<b>2:53</b>
<b>2:44</b>	<b>2:50</b>	<b>3:00</b>	<b>3:06</b>	<b>3:11</b>	<b>3:15</b>	<b>3:23</b>
<b>3:14</b>	<b>3:20</b>	<b>3:30</b>	<b>3:36</b>	<b>3:41</b>	<b>3:45</b>	<b>3:53</b>
<b>3:44</b>	<b>3:50</b>	<b>4:00</b>	<b>4:06</b>	<b>4:11</b>	<b>4:15</b>	<b>4:23</b>
<b>4:14</b>	<b>4:20</b>	<b>4:30</b>	<b>4:36</b>	<b>4:41</b>	<b>4:45</b>	<b>4:53</b>
<b>4:44</b>	<b>4:50</b>	<b>5:00</b>	<b>5:06</b>	<b>5:11</b>	<b>5:15</b>	<b>5:23</b>
<b>5:14</b>	<b>5:20</b>	<b>5:30</b>	<b>5:36</b>	<b>5:41</b>	<b>5:45</b>	<b>5:53</b>
<b>5:44</b>	<b>5:50</b>	<b>6:00</b>	<b>6:06</b>	<b>6:11</b>	<b>6:15</b>	<b>6:23</b>
<b>6:14</b>	<b>6:20</b>	<b>6:29</b>	<b>6:35</b>	<b>6:40</b>	<b>6:44</b>	<b>6:52</b>
<b>6:44</b>	<b>6:50</b>	<b>6:59</b>	<b>7:05</b>	<b>7:10</b>	<b>7:14</b>	<b>7:22</b>
<b>7:29</b>	<b>7:35</b>	<b>7:44</b>	<b>7:50</b>	<b>7:55</b>	<b>7:59</b>	<b>8:07</b>
<b>8:04</b>	<b>8:08</b>	<b>8:17</b>	<b>8:23</b>	<b>8:28</b>	<b>8:32</b>	<b>8:40</b>
<b>8:34</b>	<b>8:38</b>	<b>8:46</b>	<b>8:52</b>	<b>8:57</b>	<b>9:01</b>	<b>9:09</b>
<b>9:04</b>	<b>9:08</b>	<b>9:16</b>	<b>9:22</b>	<b>9:27</b>	<b>9:31</b>	<b>9:39</b>
<b>9:34</b>	<b>9:38</b>	<b>9:46</b>	<b>9:52</b>	<b>9:57</b>	<b>10:01</b>	<b>10:09</b>
<b>10:00</b>	<b>10:08</b>	<b>10:16</b>	<b>10:22</b>	<b>10:27</b>	<b>10:31</b>	<b>10:39</b>
<b>10:30</b>	<b>10:38</b>	<b>10:46</b>	<b>10:52</b>	<b>10:57</b>	<b>11:01</b>	<b>11:09</b>
<b>11:12</b>	<b>11:20</b>	<b>11:28</b>	<b>11:33</b>	<b>11:38</b>	<b>11:42</b>	<b>11:50</b>
<b>11:42</b>	<b>11:50</b>	<b>11:58</b>	12:03AM	12:08	12:12	12:17
12:12	12:20	12:28	12:33	12:38	12:42	12:47

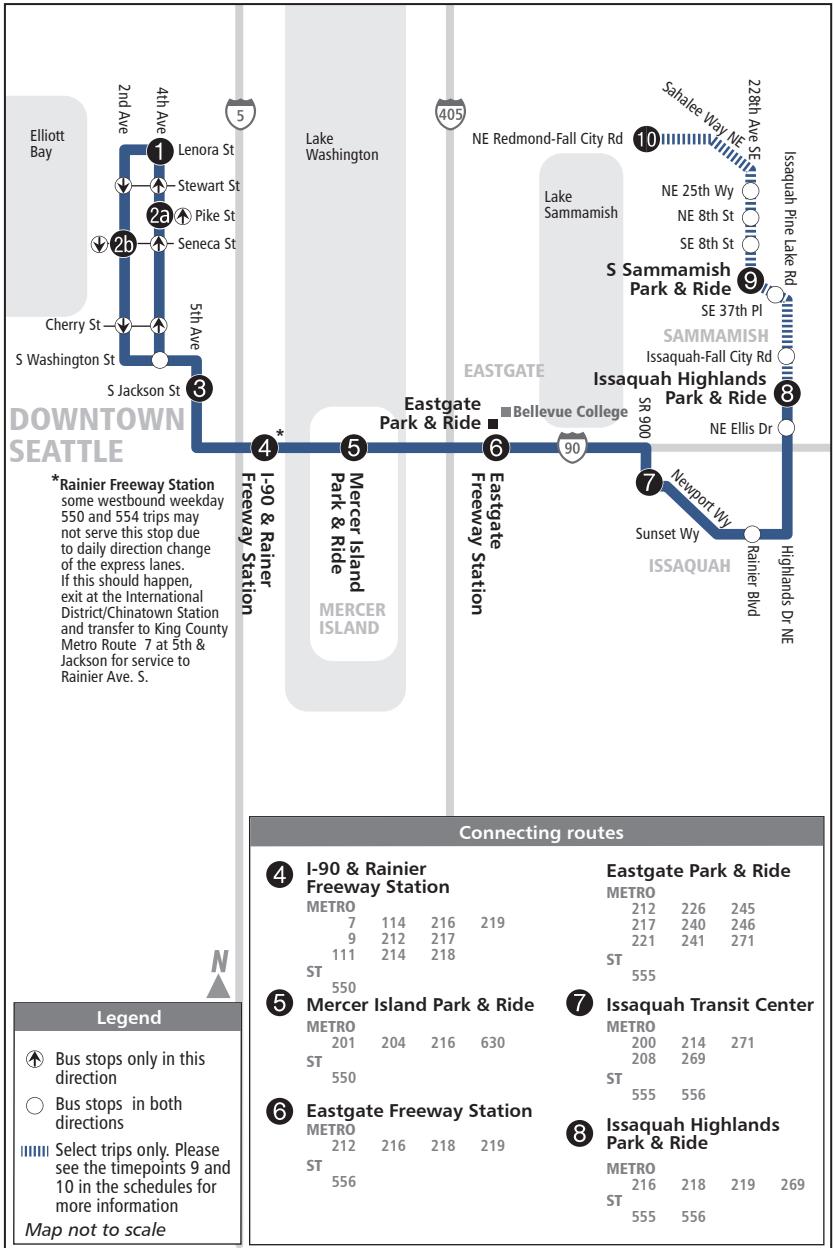
These trips will serve 4th Ave instead of the Downtown Seattle Transit Tunnel.

\* This is an estimated timepoint for public guidance only. Buses will proceed on arrival to the next timepoint. This may be before the time shown on our schedule.

# Route 554

## Issaquah–Seattle

EFFECTIVE - JUNE 6, 2015 - SEPTEMBER 25, 2015



**To Issaquah via Eastgate**

Eastbound						Weekday				
Lenora & 4th	2nd & Seneca	5th & Jackson	I-90 & Rainier Ave S*	Mercer Island P&R*	Eastgate Fwy Station Bay 4*	Issaquah TC Bay 6*	Issaquah Highlands P&R Bay 3*	S Sammamish P&R*	185th Ave NE & Redmond/Fall City Rd*	
①	②b	③	④	⑤	⑥	⑦	⑧	⑨	⑩	
5:27 <sup>AM</sup>	5:30	5:35	5:38	5:43	5:49	5:58	6:09	:	:	
5:57	6:00	6:05	6:08	6:13	6:19	6:28	6:39	:	:	
6:31	6:34	6:39	6:42	6:48	6:54	7:03	7:15	:	:	
7:03	7:06	7:11	7:15	7:21	7:27	7:36	7:50	:	:	
7:35	7:38	7:43	7:47	7:55	8:03	8:13	8:27	:	:	
8:07	8:10	8:15	8:19	8:27	8:35	8:45	8:59	:	:	
8:39	8:42	8:47	8:51	8:59	9:07	9:17	9:30	:	:	
9:10	9:14	9:19	9:23	9:31	9:37	9:47	10:00	:	:	
9:29	9:33	9:38	9:42	9:50	9:56	10:06	10:19	:	:	
9:48	9:52	9:57	10:01	10:09	10:15	10:25	10:38	:	:	
10:09	10:13	10:18	10:22	10:30	10:36	10:46	10:59	:	:	
10:30	10:34	10:39	10:43	10:50	10:56	11:06	11:19	:	:	
10:49	10:53	10:58	11:02	11:09	11:15	11:25	11:38	:	:	
11:08	11:12	11:17	11:21	11:28	11:34	11:44	11:57	:	:	
11:28	11:32	11:37	11:41	11:48	11:54	<b>12:04</b>	<b>12:17</b>	:	:	
11:49	11:53	11:58	<b>12:02<sup>PM</sup></b>	<b>12:08</b>	<b>12:14</b>	<b>12:24</b>	<b>12:37</b>	:	:	
<b>12:09</b>	<b>12:13</b>	<b>12:18</b>	<b>12:22</b>	<b>12:28</b>	<b>12:34</b>	<b>12:44</b>	<b>12:57</b>	:	:	
<b>12:29</b>	<b>12:33</b>	<b>12:38</b>	<b>12:42</b>	<b>12:48</b>	<b>12:54</b>	<b>1:04</b>	<b>1:17</b>	:	:	
<b>12:49</b>	<b>12:53</b>	<b>12:58</b>	<b>1:02</b>	<b>1:08</b>	<b>1:14</b>	<b>1:24</b>	<b>1:37</b>	:	:	
<b>1:09</b>	<b>1:13</b>	<b>1:18</b>	<b>1:22</b>	<b>1:28</b>	<b>1:34</b>	<b>1:44</b>	<b>1:57</b>	:	:	
<b>1:29</b>	<b>1:33</b>	<b>1:38</b>	<b>1:42</b>	<b>1:48</b>	<b>1:54</b>	<b>2:04</b>	<b>2:18</b>	:	:	
<b>1:49</b>	<b>1:53</b>	<b>1:58</b>	<b>2:02</b>	<b>2:08</b>	<b>2:14</b>	<b>2:24</b>	<b>2:38</b>	:	:	
<b>2:10</b>	<b>2:14</b>	<b>2:20</b>	<b>2:26</b>	<b>2:30</b>	<b>2:36</b>	<b>2:46</b>	<b>3:00</b>	:	:	
<b>2:30</b>	<b>2:34</b>	<b>2:40</b>	<b>2:46</b>	<b>2:50</b>	<b>2:56</b>	<b>3:06</b>	<b>3:21</b>	:	:	
<b>2:50</b>	<b>2:54</b>	<b>3:00</b>	<b>3:06</b>	<b>3:10</b>	<b>3:16</b>	<b>3:26</b>	<b>3:41</b>	:	:	
<b>2:59</b>	<b>3:03</b>	<b>3:10</b>	<b>3:16</b>	<b>3:20</b>	<b>3:26</b>	<b>3:36</b>	<b>3:51</b>	:	:	
<b>3:09</b>	<b>3:13</b>	<b>3:20</b>	<b>3:26</b>	<b>3:30</b>	<b>3:36</b>	<b>3:46</b>	<b>4:01</b>	:	:	
<b>3:30</b>	<b>3:34</b>	<b>3:41</b>	<b>3:49</b>	<b>3:53</b>	<b>3:59</b>	<b>4:09</b>	<b>4:25</b>	:	:	
<b>3:59</b>	<b>4:03</b>	<b>4:10</b>	<b>4:18</b>	<b>4:22</b>	<b>4:29</b>	<b>4:41</b>	<b>4:57</b>	:	:	
<b>4:15</b>	<b>4:20</b>	<b>4:27</b>	<b>4:35</b>	<b>4:39</b>	<b>4:46</b>	<b>4:58</b>	<b>5:15</b>	:	:	
<b>4:40</b>	<b>4:45</b>	<b>4:53</b>	<b>5:01</b>	<b>5:05</b>	<b>5:12</b>	<b>5:25</b>	<b>5:42</b>	:	:	
<b>5:16</b>	<b>5:21</b>	<b>5:29</b>	<b>5:37</b>	<b>5:41</b>	<b>5:48</b>	<b>6:01</b>	<b>6:15</b>	:	:	
<b>5:53</b>	<b>5:57</b>	<b>6:05</b>	<b>6:12</b>	<b>6:16</b>	<b>6:22</b>	<b>6:33</b>	<b>6:47</b>	:	:	
<b>6:19</b>	<b>6:23</b>	<b>6:30</b>	<b>6:35</b>	<b>6:39</b>	<b>6:45</b>	<b>6:55</b>	<b>7:09</b>	:	:	
<b>6:44</b>	<b>6:47</b>	<b>6:53</b>	<b>6:58</b>	<b>7:02</b>	<b>7:08</b>	<b>7:18</b>	<b>7:31</b>	<b>7:39</b>	<b>7:58</b>	
<b>6:54</b>	<b>6:57</b>	<b>7:03</b>	<b>7:08</b>	<b>7:12</b>	<b>7:18</b>	<b>7:28</b>	<b>7:41</b>	:	:	
<b>7:14</b>	<b>7:17</b>	<b>7:23</b>	<b>7:28</b>	<b>7:32</b>	<b>7:38</b>	<b>7:48</b>	<b>8:00</b>	:	:	
<b>7:41</b>	<b>7:44</b>	<b>7:50</b>	<b>7:55</b>	<b>7:59</b>	<b>8:05</b>	<b>8:15</b>	<b>8:27</b>	<b>8:34</b>	<b>8:51</b>	
<b>8:09</b>	<b>8:12</b>	<b>8:17</b>	<b>8:22</b>	<b>8:26</b>	<b>8:32</b>	<b>8:42</b>	<b>8:54</b>	<b>9:01</b>	<b>9:18</b>	
<b>8:38</b>	<b>8:41</b>	<b>8:46</b>	<b>8:50</b>	<b>8:54</b>	<b>9:00</b>	<b>9:10</b>	<b>9:22</b>	:	:	
<b>9:38</b>	<b>9:41</b>	<b>9:46</b>	<b>9:50</b>	<b>9:54</b>	<b>10:00</b>	<b>10:10</b>	<b>10:22</b>	:	:	
<b>10:38</b>	<b>10:41</b>	<b>10:46</b>	<b>10:50</b>	<b>10:54</b>	<b>11:00</b>	<b>11:10</b>	<b>11:22</b>	<b>11:29</b>	<b>11:46</b>	
<b>11:38</b>	<b>11:41</b>	<b>11:46</b>	<b>11:50</b>	<b>11:54</b>	<b>12:00<sup>AM</sup></b>	<b>12:10</b>	<b>12:22</b>	<b>12:29</b>	<b>12:46</b>	

\* This is an estimated timepoint for public guidance only. Buses will proceed on arrival to the next timepoint. This may be before the time shown on our schedule.

## Route

EFFECTIVE - JUNE 6, 2015 - SEPTEMBER 25, 2015

**554****To Seattle via Eastgate**

Westbound						Weekdays			
185th Ave NE & Redmond/ Fall City Rd	S Sammamish P&R	Issaquah Highlands P&R Bay 4	Issaquah TC Bay 2	Eastgate Fwy Station Bay 3*	Mercer Island P&R*	I-90 & Rainier Ave S*	5th & Jackson*	4th & Pike	4th & Lenora*
10	9	8	7	6	5	4	3	2a	1
:	:	4:26AM	4:38	4:46	4:52	4:57	5:01	5:06	5:11
4:28	4:44	4:52	5:04	5:12	5:18	5:23	5:27	5:32	5:37
5:02	5:18	5:26	5:38	5:46	5:52	5:57	6:02	6:07	6:12
:	:	5:52	6:04	6:12	6:18	6:23	6:29	6:34	6:41
:	:	6:26	6:38	6:46	6:54	6:59	7:05	7:11	7:18
:	:	6:56	7:10	7:18	7:26	7:31	7:37	7:44	7:51
:	:	7:27	7:42	7:51	7:59	8:04	8:10	8:17	8:24
:	:	7:56	8:11	8:20	8:28	8:33	8:39	8:46	8:53
:	:	8:28	8:43	8:52	9:00	9:05	9:11	9:17	9:22
:	:	9:00	9:13	9:22	9:28	9:33	9:39	9:45	9:50
:	:	9:13	9:26	9:35	9:41	9:46	9:52	9:58	10:03
:	:	9:23	9:36	9:45	9:51	9:56	10:02	10:08	10:13
:	:	9:40	9:53	10:02	10:08	10:13	10:19	10:25	10:30
:	:	10:00	10:13	10:22	10:28	10:33	10:39	10:45	10:50
:	:	10:20	10:33	10:42	10:48	10:53	10:59	11:05	11:10
:	:	10:40	10:53	11:02	11:08	11:13	11:19	11:25	11:30
:	:	11:00	11:13	11:22	11:28	11:33	11:39	11:45	11:51
:	:	11:20	11:33	11:42	11:48	11:53	11:59	<b>12:05</b>	<b>12:11</b>
:	:	11:40	11:53	<b>12:02</b>	<b>12:08</b>	<b>12:13</b>	<b>12:19</b>	<b>12:25</b>	<b>12:31</b>
:	:	<b>12:00PM</b>	<b>12:13</b>	<b>12:22</b>	<b>12:28</b>	<b>12:33</b>	<b>12:39</b>	<b>12:45</b>	<b>12:51</b>
:	:	<b>12:20</b>	<b>12:33</b>	<b>12:42</b>	<b>12:49</b>	<b>12:54</b>	<b>12:59</b>	<b>1:05</b>	<b>1:11</b>
:	:	<b>12:40</b>	<b>12:53</b>	<b>1:02</b>	<b>1:09</b>	<b>1:14</b>	<b>1:19</b>	<b>1:25</b>	<b>1:31</b>
:	:	<b>1:00</b>	<b>1:13</b>	<b>1:22</b>	<b>1:29</b>	<b>1:34</b>	<b>1:39</b>	<b>1:45</b>	<b>1:51</b>
:	:	<b>1:20</b>	<b>1:33</b>	<b>1:42</b>	<b>1:49</b>	<b>1:54</b>	<b>1:59</b>	<b>2:05</b>	<b>2:11</b>
:	:	<b>1:40</b>	<b>1:53</b>	<b>2:02</b>	<b>2:09</b>	<b>2:14</b>	<b>2:19</b>	<b>2:25</b>	<b>2:31</b>
:	:	<b>1:59</b>	<b>2:13</b>	<b>2:22</b>	<b>2:29</b>	<b>2:34</b>	<b>2:39</b>	<b>2:45</b>	<b>2:51</b>
:	:	<b>2:18</b>	<b>2:33</b>	<b>2:42</b>	<b>2:49</b>	<b>2:54</b>	<b>2:59</b>	<b>3:05</b>	<b>3:11</b>
:	:	<b>2:38</b>	<b>2:53</b>	<b>3:02</b>	<b>3:09</b>	<b>3:14</b>	<b>3:19</b>	<b>3:25</b>	<b>3:32</b>
:	:	<b>2:58</b>	<b>3:13</b>	<b>3:22</b>	<b>3:29</b>	<b>3:34</b>	<b>3:39</b>	<b>3:45</b>	<b>3:52</b>
:	:	<b>3:22</b>	<b>3:38</b>	<b>3:42</b>	<b>3:49</b>	<b>3:54</b>	<b>3:59</b>	<b>4:05</b>	<b>4:12</b>
:	:	<b>3:48</b>	<b>4:03</b>	<b>4:12</b>	<b>4:20</b>	<b>4:28</b>	<b>4:33</b>	<b>4:41</b>	<b>4:48</b>
:	:	<b>4:18</b>	<b>4:33</b>	<b>4:42</b>	<b>4:50</b>	<b>4:58</b>	<b>5:03</b>	<b>5:12</b>	<b>5:19</b>
:	:	<b>4:48</b>	<b>5:03</b>	<b>5:12</b>	<b>5:20</b>	<b>5:28</b>	<b>5:33</b>	<b>5:42</b>	<b>5:49</b>
:	:	<b>5:18</b>	<b>5:33</b>	<b>5:42</b>	<b>5:50</b>	<b>5:58</b>	<b>6:03</b>	<b>6:09</b>	<b>6:15</b>
:	:	<b>5:58</b>	<b>6:12</b>	<b>6:21</b>	<b>6:28</b>	<b>6:34</b>	<b>6:39</b>	<b>6:44</b>	<b>6:49</b>
:	:	<b>6:34</b>	<b>6:46</b>	<b>6:55</b>	<b>7:02</b>	<b>7:08</b>	<b>7:13</b>	<b>7:18</b>	<b>7:22</b>
:	:	<b>7:04</b>	<b>7:16</b>	<b>7:24</b>	<b>7:30</b>	<b>7:35</b>	<b>7:40</b>	<b>7:45</b>	<b>7:49</b>
:	:	<b>7:34</b>	<b>7:46</b>	<b>7:54</b>	<b>8:00</b>	<b>8:05</b>	<b>8:10</b>	<b>8:15</b>	<b>8:19</b>
:	:	<b>8:04</b>	<b>8:16</b>	<b>8:24</b>	<b>8:30</b>	<b>8:35</b>	<b>8:40</b>	<b>8:45</b>	<b>8:49</b>
:	:	<b>8:34</b>	<b>8:46</b>	<b>8:54</b>	<b>9:00</b>	<b>9:05</b>	<b>9:10</b>	<b>9:15</b>	<b>9:19</b>
:	:	<b>9:34</b>	<b>9:46</b>	<b>9:54</b>	<b>10:00</b>	<b>10:05</b>	<b>10:10</b>	<b>10:15</b>	<b>10:19</b>
:	:	<b>10:34</b>	<b>10:46</b>	<b>10:54</b>	<b>11:00</b>	<b>11:04</b>	<b>11:08</b>	<b>11:12</b>	<b>11:16</b>

\* This is an estimated timepoint for public guidance only. Buses will proceed on arrival to the next timepoint. This may be before the time shown on our schedule.



**To Issaquah via Eastgate****Eastbound****Saturday and Sunday**

Lenora & 4th	2nd & Seneca	5th & Jackson	I-90 & Rainier Ave S*	Mercer Island P&R*	Eastgate Fwy Station Bay 4*	Issaquah TC Bay 6*	Issaquah Highlands P&R Bay 3*
<b>1</b>	<b>2b</b>	<b>3</b>	<b>4</b>	<b>5</b>	<b>6</b>	<b>7</b>	<b>8</b>
6:26AM	6:29	6:34	6:39	6:43	6:48	6:56	7:07
7:26	7:29	7:34	7:39	7:43	7:48	7:56	8:07
8:26	8:29	8:34	8:39	8:43	8:48	8:56	9:07
9:26	9:29	9:34	9:39	9:43	9:48	9:56	10:07
10:24	10:27	10:33	10:38	10:42	10:47	10:56	11:07
10:53	10:56	11:02	11:07	11:11	11:16	11:25	11:37
11:23	11:26	11:32	11:37	11:41	11:46	11:55	<b>12:07</b>
11:53	11:56	<b>12:02PM</b>	<b>12:07</b>	<b>12:11</b>	<b>12:16</b>	<b>12:25</b>	<b>12:37</b>
<b>12:23</b>	<b>12:26</b>	<b>12:32</b>	<b>12:37</b>	<b>12:41</b>	<b>12:46</b>	<b>12:55</b>	<b>1:07</b>
<b>12:53</b>	<b>12:56</b>	<b>1:02</b>	<b>1:07</b>	<b>1:11</b>	<b>1:16</b>	<b>1:25</b>	<b>1:37</b>
<b>1:23</b>	<b>1:26</b>	<b>1:32</b>	<b>1:37</b>	<b>1:41</b>	<b>1:46</b>	<b>1:55</b>	<b>2:07</b>
<b>1:53</b>	<b>1:56</b>	<b>2:02</b>	<b>2:07</b>	<b>2:11</b>	<b>2:16</b>	<b>2:25</b>	<b>2:37</b>
<b>2:23</b>	<b>2:26</b>	<b>2:32</b>	<b>2:37</b>	<b>2:41</b>	<b>2:46</b>	<b>2:55</b>	<b>3:07</b>
<b>2:53</b>	<b>2:56</b>	<b>3:02</b>	<b>3:07</b>	<b>3:11</b>	<b>3:16</b>	<b>3:25</b>	<b>3:37</b>
<b>3:23</b>	<b>3:26</b>	<b>3:32</b>	<b>3:37</b>	<b>3:41</b>	<b>3:46</b>	<b>3:55</b>	<b>4:07</b>
<b>3:53</b>	<b>3:56</b>	<b>4:02</b>	<b>4:07</b>	<b>4:11</b>	<b>4:16</b>	<b>4:25</b>	<b>4:37</b>
<b>4:23</b>	<b>4:26</b>	<b>4:32</b>	<b>4:37</b>	<b>4:41</b>	<b>4:46</b>	<b>4:55</b>	<b>5:07</b>
<b>4:53</b>	<b>4:56</b>	<b>5:02</b>	<b>5:07</b>	<b>5:11</b>	<b>5:16</b>	<b>5:25</b>	<b>5:37</b>
<b>5:23</b>	<b>5:26</b>	<b>5:32</b>	<b>5:37</b>	<b>5:41</b>	<b>5:46</b>	<b>5:55</b>	<b>6:07</b>
<b>5:53</b>	<b>5:56</b>	<b>6:02</b>	<b>6:07</b>	<b>6:11</b>	<b>6:16</b>	<b>6:25</b>	<b>6:37</b>
<b>6:23</b>	<b>6:26</b>	<b>6:32</b>	<b>6:37</b>	<b>6:41</b>	<b>6:46</b>	<b>6:55</b>	<b>7:07</b>
<b>6:54</b>	<b>6:57</b>	<b>7:03</b>	<b>7:08</b>	<b>7:12</b>	<b>7:17</b>	<b>7:25</b>	<b>7:37</b>
<b>7:25</b>	<b>7:28</b>	<b>7:34</b>	<b>7:39</b>	<b>7:43</b>	<b>7:48</b>	<b>7:56</b>	<b>8:07</b>
<b>8:26</b>	<b>8:29</b>	<b>8:34</b>	<b>8:39</b>	<b>8:43</b>	<b>8:48</b>	<b>8:56</b>	<b>9:07</b>
<b>9:26</b>	<b>9:29</b>	<b>9:34</b>	<b>9:39</b>	<b>9:43</b>	<b>9:48</b>	<b>9:56</b>	<b>10:07</b>
<b>10:26</b>	<b>10:29</b>	<b>10:34</b>	<b>10:39</b>	<b>10:43</b>	<b>10:48</b>	<b>10:56</b>	<b>11:07</b>
<b>11:26</b>	<b>11:29</b>	<b>11:34</b>	<b>11:39</b>	<b>11:43</b>	<b>11:48</b>	<b>11:56</b>	12:07AM

\* This is an estimated timepoint for public guidance only. Buses will proceed on arrival to the next timepoint. This may be before the time shown on our schedule.

# Route 554

EFFECTIVE - JUNE 6, 2015 - SEPTEMBER 25, 2015

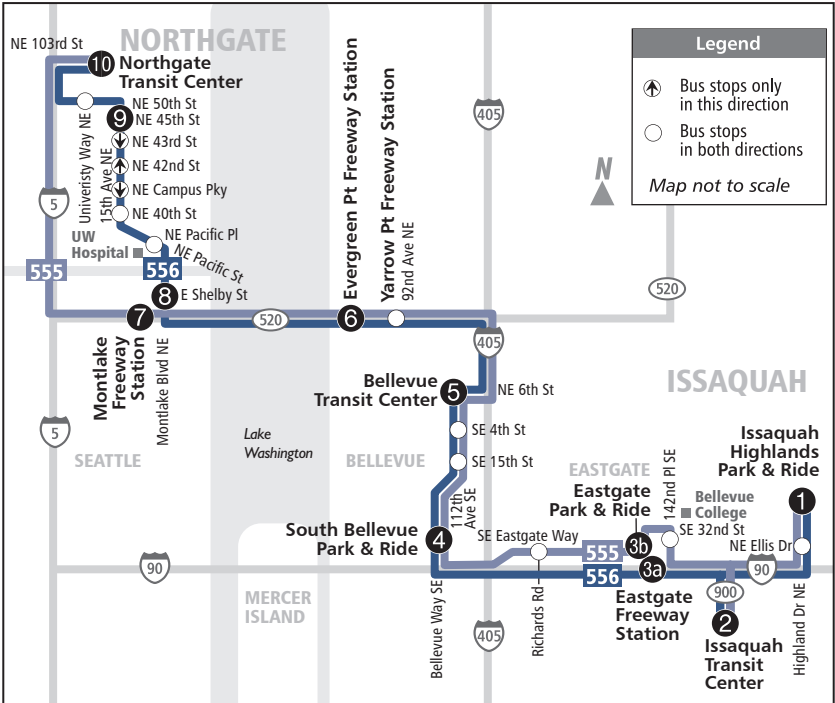
## To Seattle via Eastgate

Westbound				Saturday and Sunday			
Issaquah Highlands P&R Bay 4	Issaquah TC Bay 2	Eastgate Fwy Station Bay 3*	Mercer Island P&R*	I-90 & Rainier Ave S*	5th & Jackson*	4th & Pike*	4th & Lenora*
8	7	6	5	4	3	2a	1
6:25AM	6:35	6:43	6:48	6:53	6:57	7:02	7:06
7:25	7:35	7:43	7:48	7:53	7:57	8:02	8:06
8:24	8:35	8:44	8:49	8:54	8:58	9:03	9:07
9:24	9:35	9:44	9:50	9:55	9:59	10:05	10:10
10:24	10:35	10:45	10:51	10:56	11:00	11:06	11:11
10:54	11:05	11:15	11:21	11:26	11:30	11:36	11:41
11:24	11:35	11:45	11:51	11:56	<b>12:00PM</b>	<b>12:06</b>	<b>12:11</b>
11:54	<b>12:05</b>	<b>12:15</b>	<b>12:21</b>	<b>12:26</b>	<b>12:30</b>	<b>12:36</b>	<b>12:41</b>
<b>12:24</b>	<b>12:35</b>	<b>12:45</b>	<b>12:51</b>	<b>12:56</b>	<b>1:00</b>	<b>1:06</b>	<b>1:11</b>
<b>12:54</b>	<b>1:05</b>	<b>1:15</b>	<b>1:21</b>	<b>1:26</b>	<b>1:30</b>	<b>1:36</b>	<b>1:41</b>
<b>1:24</b>	<b>1:35</b>	<b>1:45</b>	<b>1:51</b>	<b>1:56</b>	<b>2:00</b>	<b>2:06</b>	<b>2:11</b>
<b>1:54</b>	<b>2:05</b>	<b>2:15</b>	<b>2:21</b>	<b>2:26</b>	<b>2:30</b>	<b>2:36</b>	<b>2:41</b>
<b>2:24</b>	<b>2:35</b>	<b>2:45</b>	<b>2:51</b>	<b>2:56</b>	<b>3:00</b>	<b>3:06</b>	<b>3:11</b>
<b>2:54</b>	<b>3:05</b>	<b>3:15</b>	<b>3:21</b>	<b>3:26</b>	<b>3:30</b>	<b>3:36</b>	<b>3:41</b>
<b>3:24</b>	<b>3:35</b>	<b>3:45</b>	<b>3:51</b>	<b>3:56</b>	<b>4:00</b>	<b>4:06</b>	<b>4:11</b>
<b>3:54</b>	<b>4:05</b>	<b>4:15</b>	<b>4:21</b>	<b>4:26</b>	<b>4:30</b>	<b>4:36</b>	<b>4:41</b>
<b>4:24</b>	<b>4:35</b>	<b>4:45</b>	<b>4:51</b>	<b>4:56</b>	<b>5:00</b>	<b>5:06</b>	<b>5:11</b>
<b>4:54</b>	<b>5:05</b>	<b>5:15</b>	<b>5:21</b>	<b>5:26</b>	<b>5:30</b>	<b>5:36</b>	<b>5:41</b>
<b>5:24</b>	<b>5:35</b>	<b>5:45</b>	<b>5:51</b>	<b>5:56</b>	<b>6:00</b>	<b>6:06</b>	<b>6:11</b>
<b>5:54</b>	<b>6:05</b>	<b>6:15</b>	<b>6:21</b>	<b>6:26</b>	<b>6:30</b>	<b>6:36</b>	<b>6:41</b>
<b>6:24</b>	<b>6:35</b>	<b>6:45</b>	<b>6:50</b>	<b>6:55</b>	<b>6:59</b>	<b>7:05</b>	<b>7:09</b>
<b>6:54</b>	<b>7:05</b>	<b>7:14</b>	<b>7:19</b>	<b>7:24</b>	<b>7:28</b>	<b>7:34</b>	<b>7:38</b>
<b>7:24</b>	<b>7:35</b>	<b>7:44</b>	<b>7:49</b>	<b>7:54</b>	<b>7:58</b>	<b>8:03</b>	<b>8:07</b>
<b>8:25</b>	<b>8:35</b>	<b>8:43</b>	<b>8:48</b>	<b>8:53</b>	<b>8:57</b>	<b>9:02</b>	<b>9:06</b>
<b>9:25</b>	<b>9:35</b>	<b>9:43</b>	<b>9:48</b>	<b>9:53</b>	<b>9:57</b>	<b>10:02</b>	<b>10:06</b>
<b>10:25</b>	<b>10:35</b>	<b>10:43</b>	<b>10:48</b>	<b>10:53</b>	<b>10:57</b>	<b>11:02</b>	<b>11:06</b>

\* This is an estimated timepoint for public guidance only. Buses will proceed on arrival to the next timepoint. This may be before the time shown on our schedule.

# Route 555/556

## Issaquah–Northgate



### Connecting routes

**1** Issaquah Highlands Park & Ride

METRO	216	218	219	269
ST	554			

**2** Issaquah Transit Center

METRO	200	214	271
	208	269	
ST	554		

**3a** Eastgate Freeway Station

METRO	212	216	218	219
ST	554			

**3b** Eastgate Park & Ride

METRO	212	226	245
	217	240	246
	221	241	271

**4** South Bellevue Park & Ride

METRO	241	249
ST	550	560

**5** Bellevue Transit Center

METRO	226	237	246	342
	232	240	249	
	234	241	271	
	235	B Line		
ST	532	550	566	
	535	560	567	

**6** Evergreen Point Freeway Station

CT	424			
METRO	167	252	257	277
	242	255	268	311
ST	540	542	545	

**7** Montlake Freeway Station

CT	424		
METRO	25	242	268
	43	252	271
	48	255	277
	167	257	311
ST	540	542	545

**10** Northgate Transit Center

METRO	16	68	345
	40	75	346
	41	242	347
	66	303	348
	67		

Route

EFFECTIVE - JUNE 6, 2015 - SEPTEMBER 25, 2015

# 555/556

## To Northgate via Bellevue

Westbound											Weekdays	
Route	Issaquah		Eastgate		South Bellevue		Evergreen		Montlake	15th		
	Highlands P&R Bay 4	Issaquah TC Bay 3	Fwy Station Bay 3*	Eastgate P&R Bay 1*	Bellevue P&R Bay 1*	Bellevue TC Bay 8	Pt Fwy Station*	Montlake Fwy Station*	Blvd at E Shelby St*	Ave NE & 45th*	Northgate TC Bay 1*	
	1	2	3a	3b	4	5	6	7	8	9	10	
556	5:13AM	5:22	5:30	:	5:34	5:43	5:52	:	5:56	6:03	6:14	
556	5:43	5:53	6:01	:	6:05	6:14	6:24	:	6:28	6:35	6:46	
556	6:13	6:23	6:31	:	6:35	6:44	6:55	:	7:00	7:07	7:18	
556	6:43	6:55	7:03	:	7:07	7:16	7:28	:	7:33	7:40	7:51	
556	7:18	7:30	7:39	:	7:43	7:52	8:04	:	8:09	8:17	8:28	
556	7:48	8:00	8:09	:	8:13	8:22	8:34	:	8:39	8:47	8:58	
556	8:18	8:29	8:38	:	8:42	8:51	9:03	:	9:08	9:16	9:27	
556	8:48	8:59	9:08	:	9:12	9:21	9:32	:	9:37	9:44	9:55	
<b>555</b>	<b>2:35PM</b>	<b>2:46</b>	<b>:</b>	<b>3:00</b>	<b>3:07</b>	<b>3:16</b>	<b>3:28</b>	<b>3:33</b>	<b>:</b>	<b>:</b>	<b>3:46</b>	
<b>555</b>	<b>3:25</b>	<b>3:36</b>	<b>:</b>	<b>3:50</b>	<b>3:57</b>	<b>4:06</b>	<b>4:18</b>	<b>4:24</b>	<b>:</b>	<b>:</b>	<b>4:40</b>	
<b>555</b>	<b>3:54</b>	<b>4:06</b>	<b>:</b>	<b>4:20</b>	<b>4:27</b>	<b>4:36</b>	<b>4:48</b>	<b>4:54</b>	<b>:</b>	<b>:</b>	<b>5:10</b>	
<b>555</b>	<b>4:23</b>	<b>4:35</b>	<b>:</b>	<b>4:49</b>	<b>4:56</b>	<b>5:06</b>	<b>5:20</b>	<b>5:26</b>	<b>:</b>	<b>:</b>	<b>5:42</b>	
<b>555</b>	<b>4:57</b>	<b>5:09</b>	<b>:</b>	<b>5:23</b>	<b>5:30</b>	<b>5:40</b>	<b>5:54</b>	<b>6:00</b>	<b>:</b>	<b>:</b>	<b>6:14</b>	
<b>555</b>	<b>5:32</b>	<b>5:44</b>	<b>:</b>	<b>5:58</b>	<b>6:05</b>	<b>6:15</b>	<b>6:29</b>	<b>6:35</b>	<b>:</b>	<b>:</b>	<b>6:47</b>	
<b>555</b>	<b>6:02</b>	<b>6:13</b>	<b>:</b>	<b>6:26</b>	<b>6:33</b>	<b>6:43</b>	<b>6:55</b>	<b>7:00</b>	<b>:</b>	<b>:</b>	<b>7:12</b>	

Route 555 Issaquah-Northgate Express

\* This is an estimated timepoint for public guidance only. Buses will proceed on arrival to the next timepoint. This may be before the time shown on our schedule.

**To Issaquah via Bellevue**

Eastbound										Weekdays	
Route	Northgate TC Bay 4	15th Ave NE & 45th*	Montlake Blvd at SR 520*	Montlake Fwy Station*	Evergreen Pt Fwy Station*	Bellevue TC Bay 5	South Bellevue P&R Bay 2*	Eastgate P&R Bay 2*	Eastgate Fwy Station Bay 4*	Issaquah TC Bay 6*	Issaquah Highlands P&R Bay 3*
	10	9	8	7	6	5	4	3b	3a	2	1
555	5:34 <sup>AM</sup>	:	:	5:44	5:48	5:56	6:05	6:12	:	6:22	6:30
555	6:11	:	:	6:22	6:26	6:34	6:43	6:50	:	7:00	7:08
555	6:34	:	:	6:47	6:51	6:59	7:08	7:15	:	7:26	7:35
555	7:04	:	:	7:22	7:26	7:35	7:45	7:52	:	8:03	8:12
555	7:39	:	:	7:57	8:01	8:10	8:20	8:27	:	8:38	8:47
555	8:14	:	:	8:32	8:36	8:45	8:55	9:02	:	9:13	9:22
555	8:49	:	:	9:09	9:13	9:21	:	:	:	:	:
555	9:24	:	:	9:38	9:42	9:50	:	:	:	:	:
556	2:18 <sup>PM</sup>	2:33	2:44	:	2:49	2:57	3:07	:	3:11	3:20	3:29
556	2:48	3:03	3:14	:	3:19	3:27	3:37	:	3:41	3:50	3:59
556	3:14	3:29	3:41	:	3:46	3:55	4:06	:	4:10	4:20	4:29
556	3:43	3:59	4:11	:	4:16	4:25	4:36	:	4:40	4:50	4:59
556	4:08	4:24	4:36	:	4:41	4:50	5:01	:	5:05	5:15	5:24
556	4:31	4:48	5:00	:	5:05	5:14	5:25	:	5:29	5:39	5:48
556	5:00	5:17	5:29	:	5:34	5:43	5:54	:	5:58	6:08	6:16
556	5:30	5:47	5:58	:	6:03	6:12	6:23	:	6:27	6:36	6:44
556	6:03	6:20	6:30	:	6:34	6:42	6:52	:	6:56	7:04	7:12

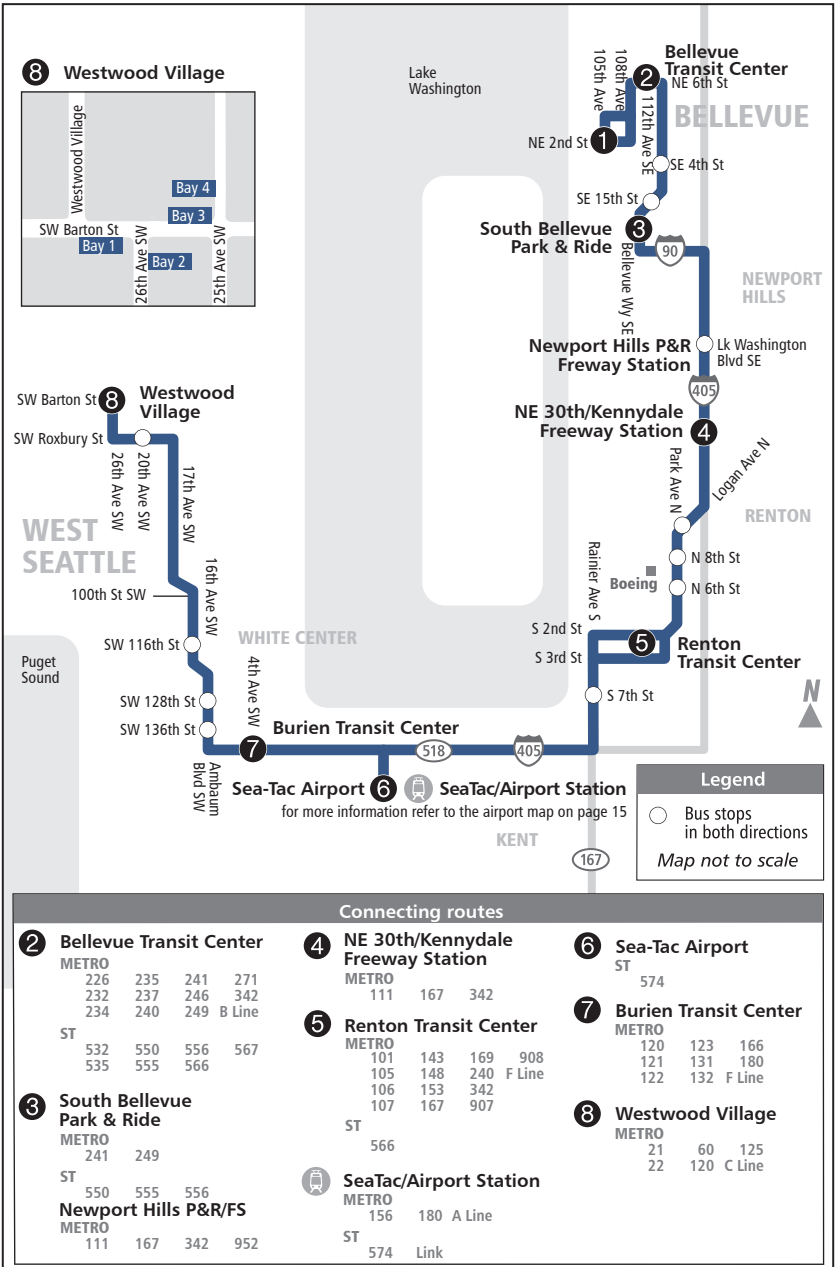
## Route 555 Issaquah-Northgate Express

\* This is an estimated timepoint for public guidance only. Buses will proceed on arrival to the next timepoint. This may be before the time shown on our schedule.

# Route 560

EFFECTIVE - JUNE 7, 2015 - SEPTEMBER 26, 2015

## West Seattle–Bellevue



**To Bellevue via SeaTac****Eastbound****Weekdays**

Westwood Village Bay 4	Burien TC Bay 6	Sea-Tac Airport	Renton TC Bay 1	NE 30th/ Kennedydale Fwy Station*	S Bellevue P&R Bay 1*	Bellevue TC Bay 7*	105th Ave & NE 2nd St*
<b>8</b>	<b>7</b>	<b>6</b>	<b>5</b>	<b>4</b>	<b>3</b>	<b>2</b>	<b>1</b>
4:37 <sup>AM</sup>	4:49	4:57	5:13	5:23	5:31	5:42	5:43
5:07	5:19	5:27	5:43	5:53	6:01	6:12	6:13
5:38	5:50	5:58	6:14	6:25	6:33	6:42	6:43
6:02	6:14	6:22	6:40	6:52	7:03	7:12	7:13
6:27	6:40	6:48	7:06	7:20	7:31	7:42	7:44
6:53	7:07	7:15	7:34	7:48	7:59	8:12	8:14
7:30	7:43	7:51	8:09	8:22	8:32	8:42	8:44
8:00	8:13	8:21	8:39	8:52	9:02	9:12	9:14
8:32	8:47	8:55	9:12	9:23	9:31	9:42	9:44
8:58	9:13	9:21	9:42	9:53	10:01	10:12	10:14
9:29	9:43	9:51	10:12	10:23	10:31	10:42	10:44
9:59	10:13	10:21	10:42	10:53	11:01	11:12	11:14
10:29	10:43	10:51	11:12	11:23	11:31	11:42	11:44
10:59	11:13	11:21	11:42	11:53	<b>12:01</b>	<b>12:12</b>	<b>12:14</b>
11:28	11:42	11:50	<b>12:11</b>	<b>12:23</b>	<b>12:30</b>	<b>12:42</b>	<b>12:44</b>
11:57	<b>12:11<sup>PM</sup></b>	<b>12:20</b>	<b>12:41</b>	<b>12:53</b>	<b>1:00</b>	<b>1:12</b>	<b>1:14</b>
<b>12:27</b>	<b>12:41</b>	<b>12:50</b>	<b>1:11</b>	<b>1:23</b>	<b>1:30</b>	<b>1:42</b>	<b>1:44</b>
<b>12:57</b>	<b>1:11</b>	<b>1:20</b>	<b>1:41</b>	<b>1:53</b>	<b>2:00</b>	<b>2:12</b>	<b>2:14</b>
<b>1:27</b>	<b>1:41</b>	<b>1:50</b>	<b>2:11</b>	<b>2:23</b>	<b>2:30</b>	<b>2:42</b>	<b>2:44</b>
<b>1:56</b>	<b>2:10</b>	<b>2:19</b>	<b>2:40</b>	<b>2:52</b>	<b>3:00</b>	<b>3:12</b>	<b>3:14</b>
<b>2:26</b>	<b>2:40</b>	<b>2:49</b>	<b>3:10</b>	<b>3:22</b>	<b>3:30</b>	<b>3:42</b>	<b>3:45</b>
<b>2:48</b>	<b>3:02</b>	<b>3:11</b>	<b>3:36</b>	<b>3:49</b>	<b>3:57</b>	<b>4:12</b>	<b>4:15</b>
<b>3:19</b>	<b>3:35</b>	<b>3:44</b>	<b>4:06</b>	<b>4:19</b>	<b>4:27</b>	<b>4:42</b>	<b>4:44</b>
<b>3:43</b>	<b>3:59</b>	<b>4:08</b>	<b>4:36</b>	<b>4:49</b>	<b>4:57</b>	<b>5:12</b>	<b>5:14</b>
<b>4:18</b>	<b>4:34</b>	<b>4:43</b>	<b>5:07</b>	<b>5:19</b>	<b>5:27</b>	<b>5:42</b>	<b>5:44</b>
<b>4:49</b>	<b>5:05</b>	<b>5:14</b>	<b>5:40</b>	<b>5:52</b>	<b>6:00</b>	<b>6:12</b>	<b>6:14</b>
<b>5:25</b>	<b>5:40</b>	<b>5:49</b>	<b>6:12</b>	<b>6:23</b>	<b>6:30</b>	<b>6:42</b>	<b>6:44</b>
<b>6:00</b>	<b>6:15</b>	<b>6:23</b>	<b>6:43</b>	<b>6:54</b>	<b>7:01</b>	<b>7:12</b>	<b>7:14</b>
<b>7:01</b>	<b>7:16</b>	<b>7:25</b>	<b>7:43</b>	<b>7:53</b>	<b>8:00</b>	<b>8:12</b>	<b>8:14</b>
<b>8:03</b>	<b>8:16</b>	<b>8:25</b>	<b>8:43</b>	<b>8:53</b>	<b>9:00</b>	<b>9:12</b>	<b>9:14</b>
<b>9:03</b>	<b>9:16</b>	<b>9:25</b>	<b>9:43</b>	<b>9:53</b>	<b>10:00</b>	<b>10:12</b>	<b>10:14</b>
<b>10:08</b>	<b>10:21</b>	<b>10:31</b>	<b>10:47</b>	<b>10:56</b>	<b>11:03</b>	<b>11:12</b>	<b>11:13</b>
<b>11:08</b>	<b>11:21</b>	<b>11:31</b>	<b>11:47</b>	<b>11:56</b>	12:03 <sup>AM</sup>	12:12	12:13

\* This is an estimated timepoint for public guidance only. Buses will proceed on arrival to the next timepoint. This may be before the time shown on our schedule.

# Route 560

EFFECTIVE - JUNE 7, 2015 - SEPTEMBER 26, 2015

## To West Seattle via SeaTac

Westbound						Weekdays	
105th Ave & NE 2nd St	Bellevue TC Bay 6	S Bellevue P&R Bay 2*	NE 30th/ Kennydale Fwy Station*	Renton TC Bay 3	Sea-Tac Airport	Burien TC Bay 4*	Westwood Village Bay 2*
①	②	③	④	⑤	⑥	⑦	⑧
5:02AM	5:07	5:13	5:21	5:36	5:51	6:02	6:14
5:32	5:37	5:43	5:51	6:06	6:21	6:33	6:46
6:02	6:07	6:13	6:20	6:36	6:51	7:03	7:16
6:32	6:37	6:44	6:52	7:07	7:23	7:36	7:50
7:01	7:07	7:14	7:22	7:38	7:53	8:05	8:19
7:32	7:37	7:46	7:55	8:09	8:23	8:35	8:49
8:02	8:07	8:16	8:24	8:38	8:53	9:05	9:19
8:32	8:37	8:47	8:55	9:09	9:24	9:37	9:51
9:02	9:07	9:15	9:23	9:38	9:53	10:06	10:20
9:32	9:37	9:45	9:53	10:08	10:23	10:36	10:50
10:02	10:07	10:15	10:23	10:38	10:53	11:06	11:20
10:32	10:37	10:45	10:53	11:08	11:23	11:36	11:50
11:02	11:07	11:15	11:23	11:38	11:53	<b>12:06</b>	<b>12:21</b>
11:32	11:37	11:45	11:53	<b>12:08</b>	<b>12:24</b>	<b>12:38</b>	<b>12:53</b>
<b>12:02PM</b>	<b>12:07</b>	<b>12:15</b>	<b>12:23</b>	<b>12:38</b>	<b>12:54</b>	<b>1:08</b>	<b>1:23</b>
<b>12:32</b>	<b>12:37</b>	<b>12:45</b>	<b>12:53</b>	<b>1:08</b>	<b>1:24</b>	<b>1:38</b>	<b>1:53</b>
<b>1:02</b>	<b>1:07</b>	<b>1:15</b>	<b>1:25</b>	<b>1:40</b>	<b>1:56</b>	<b>2:10</b>	<b>2:25</b>
<b>1:32</b>	<b>1:37</b>	<b>1:45</b>	<b>1:55</b>	<b>2:10</b>	<b>2:26</b>	<b>2:40</b>	<b>2:55</b>
<b>2:02</b>	<b>2:07</b>	<b>2:15</b>	<b>2:25</b>	<b>2:40</b>	<b>2:56</b>	<b>3:10</b>	<b>3:26</b>
<b>2:32</b>	<b>2:37</b>	<b>2:45</b>	<b>2:56</b>	<b>3:11</b>	<b>3:28</b>	<b>3:44</b>	<b>4:00</b>
<b>3:02</b>	<b>3:07</b>	<b>3:15</b>	<b>3:26</b>	<b>3:43</b>	<b>4:00</b>	<b>4:16</b>	<b>4:32</b>
<b>3:32</b>	<b>3:37</b>	<b>3:46</b>	<b>3:59</b>	<b>4:16</b>	<b>4:33</b>	<b>4:50</b>	<b>5:06</b>
<b>4:01</b>	<b>4:07</b>	<b>4:16</b>	<b>4:29</b>	<b>4:46</b>	<b>5:03</b>	<b>5:19</b>	<b>5:35</b>
<b>4:31</b>	<b>4:37</b>	<b>4:48</b>	<b>5:03</b>	<b>5:20</b>	<b>5:37</b>	<b>5:54</b>	<b>6:10</b>
<b>5:01</b>	<b>5:07</b>	<b>5:19</b>	<b>5:35</b>	<b>5:52</b>	<b>6:09</b>	<b>6:25</b>	<b>6:41</b>
<b>5:30</b>	<b>5:37</b>	<b>5:50</b>	<b>6:04</b>	<b>6:21</b>	<b>6:37</b>	<b>6:53</b>	<b>7:09</b>
<b>6:02</b>	<b>6:07</b>	<b>6:17</b>	<b>6:31</b>	<b>6:50</b>	<b>7:06</b>	<b>7:22</b>	<b>7:36</b>
<b>6:32</b>	<b>6:37</b>	<b>6:47</b>	<b>6:59</b>	<b>7:18</b>	<b>7:34</b>	<b>7:50</b>	<b>8:04</b>
<b>7:02</b>	<b>7:07</b>	<b>7:17</b>	<b>7:26</b>	<b>7:45</b>	<b>8:01</b>	<b>8:14</b>	<b>8:28</b>
<b>7:32</b>	<b>7:37</b>	<b>7:45</b>	<b>7:54</b>	<b>8:13</b>	<b>8:28</b>	<b>8:41</b>	<b>8:55</b>
<b>8:32</b>	<b>8:37</b>	<b>8:45</b>	<b>8:54</b>	<b>9:09</b>	<b>9:24</b>	<b>9:37</b>	<b>9:51</b>
<b>9:32</b>	<b>9:37</b>	<b>9:45</b>	<b>9:54</b>	<b>10:09</b>	<b>10:24</b>	<b>10:38</b>	<b>10:51</b>
<b>10:33</b>	<b>10:37</b>	<b>10:43</b>	<b>10:51</b>	<b>11:06</b>	<b>11:21</b>	<b>11:35</b>	<b>11:48</b>

\* This is an estimated timepoint for public guidance only. Buses will proceed on arrival to the next timepoint. This may be before the time shown on our schedule.



**To Bellevue via SeaTac****Eastbound****Saturday and Sunday**

Westwood Village Bay 4	Burien TC Bay 6	Sea-Tac Airport	Renton TC Bay 1	NE 30th/ Kennydale Fwy Station*	S Bellevue P&R Bay 1*	Bellevue TC Bay 7*	105th Ave & NE 2nd St*
<b>8</b>	<b>7</b>	<b>6</b>	<b>5</b>	<b>4</b>	<b>3</b>	<b>2</b>	<b>1</b>
5:52AM	6:02	6:13	6:28	6:37	6:46	6:52	6:58
6:52	7:02	7:13	7:29	7:39	7:48	7:54	8:00
7:52	8:02	8:13	8:29	8:39	8:48	8:54	9:00
8:52	9:02	9:13	9:29	9:39	9:48	9:54	10:00
9:46	9:56	10:07	10:25	10:35	10:45	10:51	10:57
10:46	10:57	11:08	11:26	11:36	11:46	11:52	11:58
11:46	11:57	<b>12:08PM</b>	<b>12:26</b>	<b>12:36</b>	<b>12:46</b>	<b>12:52</b>	<b>12:58</b>
<b>12:46</b>	<b>12:57</b>	<b>1:08</b>	<b>1:26</b>	<b>1:36</b>	<b>1:46</b>	<b>1:52</b>	<b>1:58</b>
<b>1:46</b>	<b>1:57</b>	<b>2:08</b>	<b>2:26</b>	<b>2:36</b>	<b>2:46</b>	<b>2:52</b>	<b>2:58</b>
<b>2:46</b>	<b>2:57</b>	<b>3:08</b>	<b>3:26</b>	<b>3:36</b>	<b>3:46</b>	<b>3:52</b>	<b>3:58</b>
<b>3:46</b>	<b>3:57</b>	<b>4:08</b>	<b>4:26</b>	<b>4:36</b>	<b>4:46</b>	<b>4:52</b>	<b>4:58</b>
<b>4:46</b>	<b>4:57</b>	<b>5:08</b>	<b>5:26</b>	<b>5:36</b>	<b>5:46</b>	<b>5:52</b>	<b>5:58</b>
<b>5:46</b>	<b>5:57</b>	<b>6:08</b>	<b>6:26</b>	<b>6:36</b>	<b>6:46</b>	<b>6:52</b>	<b>6:58</b>
<b>6:46</b>	<b>6:57</b>	<b>7:08</b>	<b>7:26</b>	<b>7:36</b>	<b>7:45</b>	<b>7:51</b>	<b>7:57</b>
<b>7:46</b>	<b>7:57</b>	<b>8:08</b>	<b>8:24</b>	<b>8:34</b>	<b>8:43</b>	<b>8:49</b>	<b>8:55</b>
<b>8:52</b>	<b>9:03</b>	<b>9:13</b>	<b>9:28</b>	<b>9:37</b>	<b>9:46</b>	<b>9:52</b>	<b>9:58</b>
<b>9:52</b>	<b>10:02</b>	<b>10:12</b>	<b>10:27</b>	<b>10:36</b>	<b>10:45</b>	<b>10:51</b>	<b>10:57</b>
<b>10:52</b>	<b>11:02</b>	<b>11:12</b>	<b>11:27</b>	<b>11:36</b>	<b>11:45</b>	<b>11:51</b>	<b>11:57</b>

\* This is an estimated timepoint for public guidance only. Buses will proceed on arrival to the next timepoint. This may be before the time shown on our schedule.

# Route 560

EFFECTIVE - JUNE 7, 2015 - SEPTEMBER 26, 2015

## To West Seattle via SeaTac

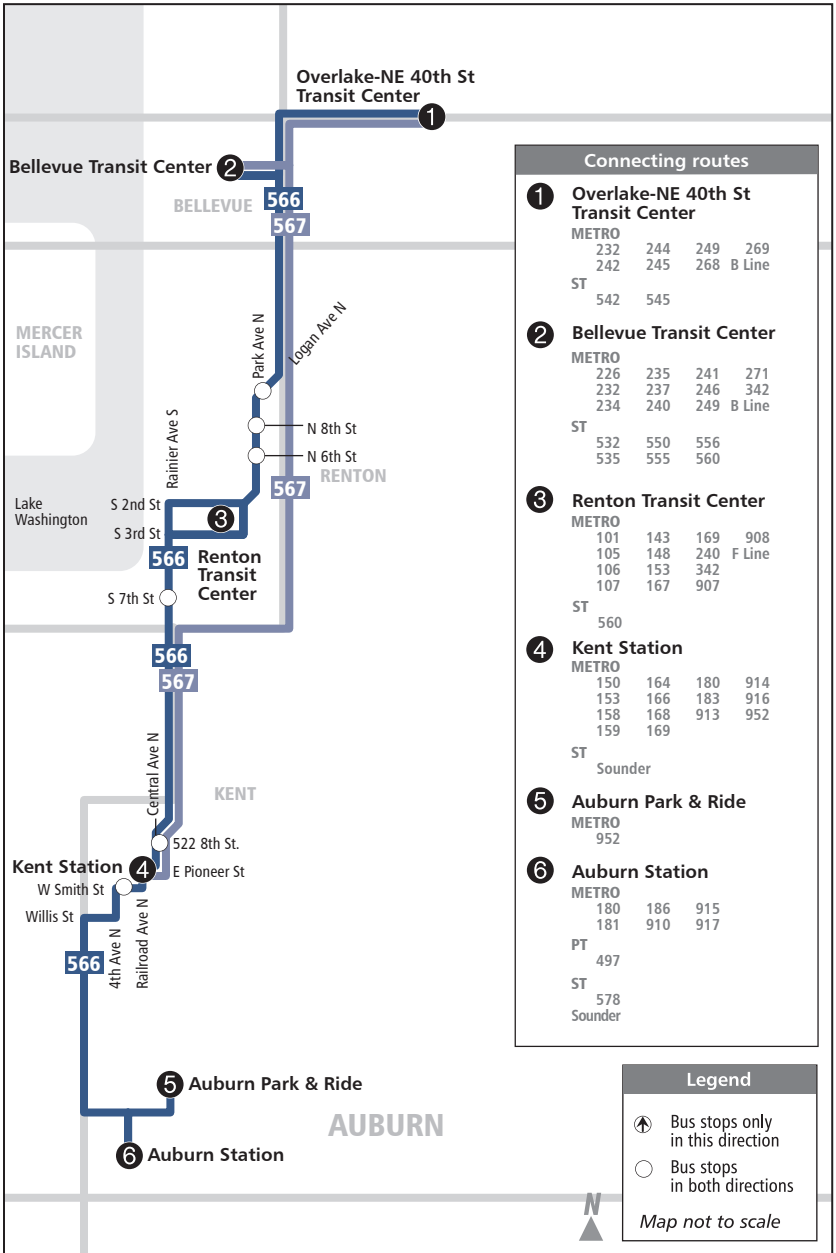
### Westbound

### Saturday and Sunday

105th Ave & NE 2nd St	Bellevue TC Bay 6	S Bellevue P&R Bay 2*	NE 30th/ Kennydale Fwy Station*	Renton TC Bay 3	Sea-Tac Airport	Burien TC Bay 4*	Westwood Village Bay 2*
①	②	③	④	⑤	⑥	⑦	⑧
5:19 <sup>AM</sup>	5:25	5:32	5:41	5:51	6:06	6:16	6:26
6:19	6:25	6:32	6:41	6:51	7:06	7:16	7:26
7:19	7:25	7:32	7:41	7:51	8:06	8:16	8:26
8:19	8:25	8:32	8:41	8:51	9:06	9:16	9:26
9:19	9:25	9:32	9:41	9:51	10:06	10:16	10:26
10:19	10:25	10:32	10:41	10:51	11:06	11:16	11:26
11:19	11:25	11:32	11:41	11:52	<b>12:07<sup>PM</sup></b>	<b>12:19</b>	<b>12:31</b>
<b>12:19</b>	<b>12:25</b>	<b>12:32</b>	<b>12:41</b>	<b>12:52</b>	<b>1:07</b>	<b>1:19</b>	<b>1:31</b>
<b>1:19</b>	<b>1:25</b>	<b>1:32</b>	<b>1:41</b>	<b>1:52</b>	<b>2:07</b>	<b>2:19</b>	<b>2:31</b>
<b>2:19</b>	<b>2:25</b>	<b>2:32</b>	<b>2:41</b>	<b>2:52</b>	<b>3:07</b>	<b>3:19</b>	<b>3:31</b>
<b>3:19</b>	<b>3:25</b>	<b>3:32</b>	<b>3:41</b>	<b>3:52</b>	<b>4:07</b>	<b>4:19</b>	<b>4:31</b>
<b>4:19</b>	<b>4:25</b>	<b>4:32</b>	<b>4:41</b>	<b>4:52</b>	<b>5:07</b>	<b>5:19</b>	<b>5:31</b>
<b>5:19</b>	<b>5:25</b>	<b>5:32</b>	<b>5:41</b>	<b>5:52</b>	<b>6:07</b>	<b>6:19</b>	<b>6:31</b>
<b>6:19</b>	<b>6:25</b>	<b>6:32</b>	<b>6:41</b>	<b>6:52</b>	<b>7:07</b>	<b>7:17</b>	<b>7:27</b>
<b>7:19</b>	<b>7:25</b>	<b>7:32</b>	<b>7:41</b>	<b>7:52</b>	<b>8:07</b>	<b>8:17</b>	<b>8:27</b>
<b>8:19</b>	<b>8:25</b>	<b>8:32</b>	<b>8:41</b>	<b>8:52</b>	<b>9:07</b>	<b>9:17</b>	<b>9:27</b>
<b>9:19</b>	<b>9:25</b>	<b>9:32</b>	<b>9:41</b>	<b>9:52</b>	<b>10:07</b>	<b>10:17</b>	<b>10:27</b>
<b>10:19</b>	<b>10:25</b>	<b>10:32</b>	<b>10:41</b>	<b>10:51</b>	<b>11:06</b>	<b>11:16</b>	<b>11:26</b>

\* This is an estimated timepoint for public guidance only. Buses will proceed on arrival to the next timepoint. This may be before the time shown on our schedule.

**566 Auburn & Kent–Overlake / 567 Kent–Overlake**



**Connecting routes**

**1 Overlake-NE 40th St Transit Center**

METRO	232	244	249	269
	242	245	268	B Line
ST	542	545		

**2 Bellevue Transit Center**

METRO	226	235	241	271
	232	237	246	342
	234	240	249	B Line
ST	532	550	556	
	535	555	560	

**3 Renton Transit Center**

METRO	101	143	169	908
	105	148	240	F Line
	106	153	342	
	107	167	907	
ST	560			

**4 Kent Station**

METRO	150	164	180	914
	153	166	183	916
	158	168	913	952
	159	169		
ST	Sounder			

**5 Auburn Park & Ride**

METRO	952
-------	-----

**6 Auburn Station**

METRO	180	186	915
	181	910	917
PT	497		
ST	578		
	Sounder		

**Legend**

- Bus stops only in this direction
- Bus stops in both directions

Map not to scale

Route

EFFECTIVE - JUNE 7, 2015 - SEPTEMBER 26, 2015

# 566/567

## To Overlake via Bellevue

Northbound

Weekdays

Route	Auburn Station Bay 1	Auburn P&R Bay 1	Kent Station Bay 3	Renton TC Bay 1	Bellevue TC Bay 11*	SR 520 & NE 40th*
	6	5	4	3	2	1
566	:	:	4:45	5:02	5:22	5:31
566	4:55AM	5:03	5:16	5:33	5:53	6:02
567	:	:	5:33	:	6:01	6:08
566	:	:	5:44	6:01	6:24	6:33
566	5:38	5:46	5:59	6:16	6:39	6:49
567	:	:	6:08	:	6:38	6:48
566	:	:	6:10	6:29	6:54	7:04
566	:	:	6:25	6:44	7:09	7:20
566	6:15	6:23	6:37	6:59	7:24	7:35
567	:	:	6:38	:	7:13	7:24
566	:	:	6:43	7:05	7:32	7:43
566	:	:	6:58	7:20	7:47	7:58
567	:	:	6:58	:	7:33	7:44
567	:	:	7:18	:	8:00	8:13
566	7:06	7:13	7:29	7:51	8:17	8:30
567	:	:	7:38	:	8:21	8:34
567	:	:	8:02	:	8:42	8:56
566	7:40	7:47	8:02	8:24	8:48	9:02
566	8:13	8:20	8:35	8:55	9:17	9:30
567	:	:	8:37	:	9:14	9:27
566	8:47	8:54	9:09	9:28	9:50	10:03
566	9:17	9:24	9:39	9:58	10:20	10:33
566	9:47	9:54	10:09	10:28	10:50	11:03
+ 566	10:27	10:34	10:49	11:08	:	:
+ 566	11:26	11:33	11:48	12:07PM	:	:
<b>+ 566</b>	<b>12:26</b>	<b>12:33</b>	<b>12:48</b>	<b>1:06</b>	:	:
<b>+ 566</b>	<b>1:26</b>	<b>1:33</b>	<b>1:48</b>	<b>2:06</b>	:	:
<b>+ 566</b>	<b>2:26</b>	<b>2:33</b>	<b>2:48</b>	<b>3:06</b>	:	:
<b>566</b>	<b>3:07</b>	<b>3:15</b>	<b>3:30</b>	<b>3:51</b>	<b>4:15</b>	<b>4:29</b>
<b>566</b>	<b>3:37</b>	<b>3:45</b>	<b>4:01</b>	<b>4:22</b>	<b>4:46</b>	<b>5:00</b>
<b>566</b>	<b>4:07</b>	<b>4:15</b>	<b>4:31</b>	<b>4:52</b>	<b>5:16</b>	<b>5:30</b>
<b>566</b>	<b>4:34</b>	<b>4:42</b>	<b>5:03</b>	<b>5:24</b>	<b>5:48</b>	<b>6:02</b>
<b>566</b>	<b>5:13</b>	<b>5:21</b>	<b>5:38</b>	<b>5:56</b>	<b>6:20</b>	<b>6:31</b>
<b>566</b>	<b>5:44</b>	<b>5:52</b>	<b>6:09</b>	<b>6:27</b>	<b>6:48</b>	<b>6:59</b>
<b>566</b>	<b>6:30</b>	<b>6:38</b>	<b>6:55</b>	<b>7:13</b>	<b>7:34</b>	<b>7:45</b>

Route 567 Kent - Bellevue/Overlake Express

\* This is an estimated timepoint for public guidance only. Buses will proceed on arrival to the next timepoint. This may be before the time shown on our schedule.

+ For service between Renton TC and Bellevue TC, see Route 560.

**To Auburn/Kent via Bellevue****Southbound****Weekdays**

Route	Overlake TC Bay 3	Bellevue TC Bay 6	Renton TC Bay 3	Kent Station Bay 9	Auburn P&R Bay 1*	Auburn Station*
	<b>1</b>	<b>2</b>	<b>3</b>	<b>4</b>	<b>5</b>	<b>6</b>
566	6:08AM	6:22	6:40	6:54	7:08	7:16
566	6:36	6:52	7:12	7:28	7:42	7:50
566	7:06	7:22	7:43	8:00	8:14	8:23
566	7:31	7:52	8:11	8:27	8:41	8:49
566	8:01	8:22	8:41	8:57	9:11	9:19
566	:	:	9:14	9:30	9:44	9:52
566	:	:	10:13	10:29	10:43	10:51
566	:	:	11:13	11:29	11:43	11:51
<b>566</b>	:	:	<b>12:13PM</b>	<b>12:31</b>	<b>12:47</b>	<b>12:56</b>
<b>566</b>	:	:	<b>1:13</b>	<b>1:31</b>	<b>1:47</b>	<b>1:56</b>
<b>566</b>	<b>1:32</b>	<b>1:52</b>	<b>2:15</b>	<b>2:33</b>	<b>2:49</b>	<b>2:58</b>
<b>566</b>	<b>2:02</b>	<b>2:22</b>	<b>2:45</b>	<b>3:03</b>	<b>3:21</b>	<b>3:29</b>
<b>567</b>	<b>2:24</b>	<b>2:45</b>	:	<b>3:24</b>	:	:
<b>566</b>	<b>2:32</b>	<b>2:52</b>	<b>3:15</b>	<b>3:35</b>	<b>3:55</b>	<b>4:04</b>
<b>567</b>	<b>2:50</b>	<b>3:12</b>	:	<b>3:54</b>	:	:
<b>566</b>	<b>2:59</b>	<b>3:22</b>	<b>3:50</b>	<b>4:11</b>	<b>4:31</b>	<b>4:40</b>
<b>567</b>	<b>3:15</b>	<b>3:37</b>	:	<b>4:24</b>	:	:
<b>566</b>	<b>3:29</b>	<b>3:52</b>	<b>4:21</b>	<b>4:43</b>	<b>5:03</b>	<b>5:12</b>
<b>567</b>	<b>3:34</b>	<b>3:56</b>	:	<b>4:44</b>	:	:
<b>567</b>	<b>3:52</b>	<b>4:15</b>	:	<b>5:04</b>	:	:
<b>566</b>	<b>3:54</b>	<b>4:17</b>	<b>4:46</b>	<b>5:07</b>	<b>5:26</b>	<b>5:35</b>
<b>566</b>	<b>4:06</b>	<b>4:32</b>	<b>5:03</b>	<b>5:22</b>	:	:
<b>567</b>	<b>4:10</b>	<b>4:35</b>	:	<b>5:24</b>	:	:
<b>566</b>	<b>4:21</b>	<b>4:47</b>	<b>5:18</b>	<b>5:37</b>	<b>5:54</b>	<b>6:03</b>
<b>566</b>	<b>4:34</b>	<b>5:02</b>	<b>5:32</b>	<b>5:50</b>	:	:
<b>567</b>	<b>4:41</b>	<b>5:09</b>	:	<b>5:54</b>	:	:
<b>566</b>	<b>4:49</b>	<b>5:17</b>	<b>5:47</b>	<b>6:05</b>	<b>6:22</b>	<b>6:31</b>
<b>566</b>	<b>5:02</b>	<b>5:32</b>	<b>6:01</b>	<b>6:17</b>	:	:
<b>567</b>	<b>5:11</b>	<b>5:41</b>	:	<b>6:24</b>	:	:
<b>566</b>	<b>5:22</b>	<b>5:52</b>	<b>6:21</b>	<b>6:37</b>	<b>6:54</b>	<b>7:03</b>
<b>566</b>	<b>5:56</b>	<b>6:22</b>	<b>6:48</b>	<b>7:04</b>	<b>7:20</b>	<b>7:29</b>
<b>566</b>	<b>6:31</b>	<b>6:52</b>	<b>7:18</b>	<b>7:34</b>	<b>7:50</b>	<b>7:59</b>
<b>566</b>	<b>7:06</b>	<b>7:22</b>	<b>7:44</b>	<b>8:00</b>	<b>8:16</b>	<b>8:25</b>
<b>566</b>	<b>7:51</b>	<b>8:07</b>	<b>8:29</b>	<b>8:45</b>	<b>9:01</b>	<b>9:10</b>

## Route 567 Kent - Bellevue/Overlake Express

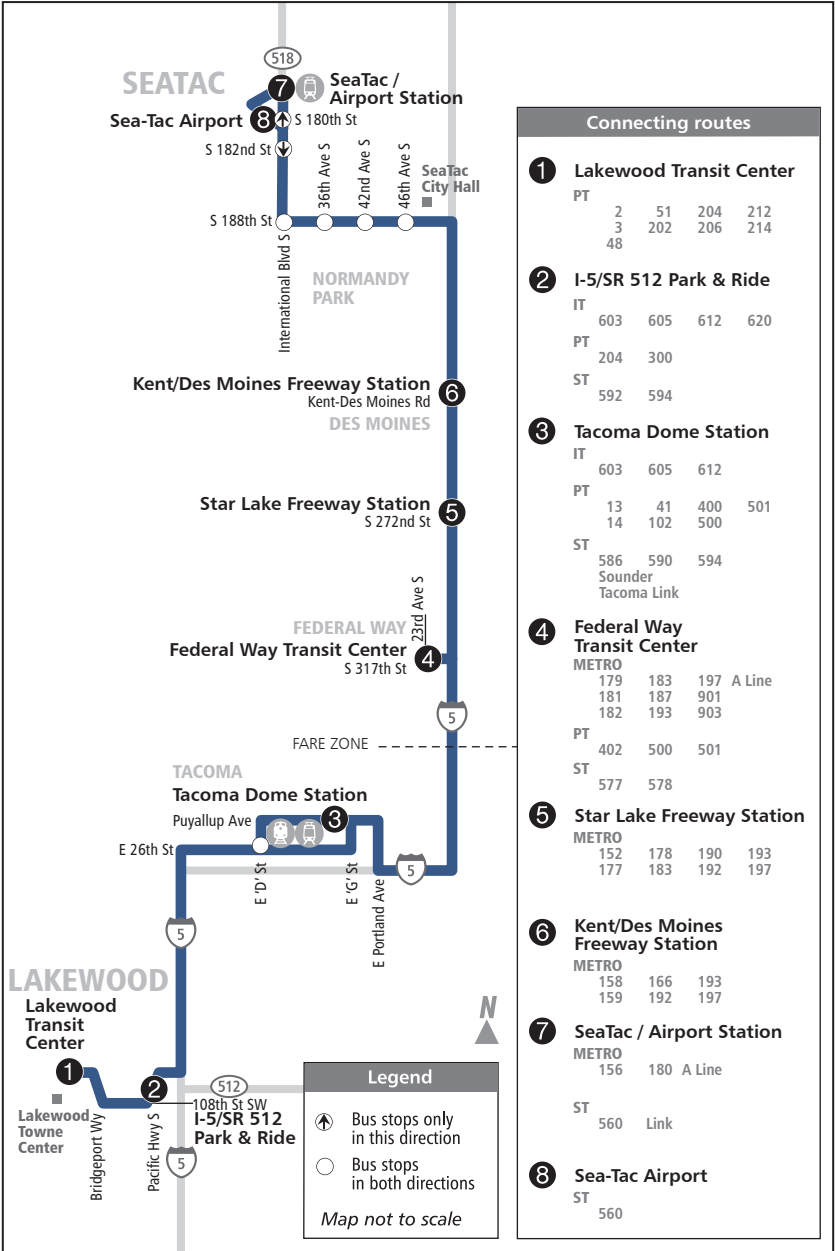
\* This is an estimated timepoint for public guidance only. Buses will proceed on arrival to the next timepoint. This may be before the time shown on our schedule.

+ For service between Bellevue TC and Renton TC, see Route 560.

# Route 574

EFFECTIVE - JUNE 7, 2015 - SEPTEMBER 26, 2015

## Lakewood–Sea-Tac Airport



**To Sea-Tac via Federal Way****Northbound****Weekdays**

Lakewood TC	SR 512 P&R	Tacoma Dome Station Zone A	Federal Way TC Bay 8	Star Lake Fwy Station*	Kent/Des Moines Fwy Station*	SeaTac Station*	Sea-Tac Airport*
<b>1</b>	<b>2</b>	<b>3</b>	<b>4</b>	<b>5</b>	<b>6</b>	<b>7</b>	<b>8</b>
2:13AM	2:22	2:34	2:50	2:57	3:01	3:11	3:15
2:28	2:37	2:49	3:05	3:12	3:16	3:26	3:30
2:48	2:57	3:09	3:25	3:32	3:36	3:46	3:50
3:08	3:17	3:29	3:45	3:52	3:56	4:06	4:10
3:38	3:47	3:59	4:15	4:22	4:26	4:36	4:40
4:08	4:17	4:29	4:45	4:52	4:56	5:06	5:10
4:36	4:46	4:58	5:15	5:23	5:27	5:37	5:41
5:06	5:16	5:28	5:45	5:53	5:57	6:07	6:11
5:36	5:46	5:58	6:15	6:23	6:28	6:39	6:44
6:05	6:15	6:27	6:45	6:54	6:59	7:12	7:17
6:34	6:45	6:58	7:15	7:23	7:28	7:42	7:47
7:04	7:15	7:28	7:45	7:53	7:58	8:12	8:17
7:34	7:45	7:58	8:15	8:22	8:27	8:41	8:46
8:04	8:15	8:28	8:45	8:52	8:57	9:11	9:16
8:34	8:45	8:58	9:15	9:22	9:27	9:40	9:45
9:04	9:15	9:28	9:45	9:52	9:57	10:10	10:15
9:34	9:45	9:58	10:15	10:22	10:27	10:40	10:45
10:04	10:15	10:28	10:45	10:52	10:57	11:10	11:15
10:34	10:45	10:58	11:15	11:22	11:27	11:40	11:45
11:19	11:30	11:43	<b>12:00</b>	<b>12:07</b>	<b>12:12</b>	<b>12:25</b>	<b>12:30</b>
11:49	<b>12:00PM</b>	<b>12:13</b>	<b>12:30</b>	<b>12:37</b>	<b>12:42</b>	<b>12:55</b>	<b>1:00</b>
<b>12:19</b>	<b>12:30</b>	<b>12:43</b>	<b>1:00</b>	<b>1:07</b>	<b>1:12</b>	<b>1:25</b>	<b>1:30</b>
<b>12:49</b>	<b>1:00</b>	<b>1:13</b>	<b>1:30</b>	<b>1:37</b>	<b>1:42</b>	<b>1:55</b>	<b>2:00</b>
<b>1:19</b>	<b>1:30</b>	<b>1:43</b>	<b>2:00</b>	<b>2:07</b>	<b>2:12</b>	<b>2:25</b>	<b>2:30</b>
<b>1:49</b>	<b>2:00</b>	<b>2:13</b>	<b>2:30</b>	<b>2:37</b>	<b>2:42</b>	<b>2:55</b>	<b>3:00</b>
<b>2:19</b>	<b>2:30</b>	<b>2:43</b>	<b>3:00</b>	<b>3:07</b>	<b>3:12</b>	<b>3:25</b>	<b>3:30</b>
<b>2:49</b>	<b>3:00</b>	<b>3:13</b>	<b>3:30</b>	<b>3:37</b>	<b>3:42</b>	<b>3:55</b>	<b>4:00</b>
<b>3:19</b>	<b>3:30</b>	<b>3:43</b>	<b>4:00</b>	<b>4:07</b>	<b>4:12</b>	<b>4:25</b>	<b>4:30</b>
<b>3:49</b>	<b>4:00</b>	<b>4:13</b>	<b>4:30</b>	<b>4:37</b>	<b>4:42</b>	<b>4:55</b>	<b>5:00</b>
<b>4:19</b>	<b>4:30</b>	<b>4:43</b>	<b>5:00</b>	<b>5:07</b>	<b>5:12</b>	<b>5:25</b>	<b>5:30</b>
<b>4:49</b>	<b>5:00</b>	<b>5:13</b>	<b>5:30</b>	<b>5:37</b>	<b>5:42</b>	<b>5:55</b>	<b>6:00</b>
<b>5:19</b>	<b>5:30</b>	<b>5:43</b>	<b>6:00</b>	<b>6:07</b>	<b>6:12</b>	<b>6:25</b>	<b>6:30</b>
<b>5:49</b>	<b>6:00</b>	<b>6:13</b>	<b>6:30</b>	<b>6:37</b>	<b>6:42</b>	<b>6:55</b>	<b>7:00</b>
<b>6:21</b>	<b>6:31</b>	<b>6:43</b>	<b>7:00</b>	<b>7:07</b>	<b>7:12</b>	<b>7:24</b>	<b>7:29</b>
<b>6:51</b>	<b>7:01</b>	<b>7:13</b>	<b>7:30</b>	<b>7:37</b>	<b>7:41</b>	<b>7:54</b>	<b>7:59</b>
<b>7:51</b>	<b>8:01</b>	<b>8:13</b>	<b>8:30</b>	<b>8:37</b>	<b>8:41</b>	<b>8:54</b>	<b>8:59</b>
<b>8:52</b>	<b>9:02</b>	<b>9:14</b>	<b>9:31</b>	<b>9:37</b>	<b>9:41</b>	<b>9:55</b>	<b>10:00</b>
<b>9:52</b>	<b>10:02</b>	<b>10:14</b>	<b>10:31</b>	<b>10:37</b>	<b>10:41</b>	<b>10:51</b>	<b>10:55</b>

\* This is an estimated timepoint for public guidance only. Buses will proceed on arrival to the next timepoint. This may be before the time shown on our schedule.

# Route 574

EFFECTIVE - JUNE 7, 2015 - SEPTEMBER 26, 2015

## To Lakewood via Federal Way

### Southbound

### Weekdays

SeaTac Station Bay 2	Sea-Tac Airport	Kent/Des Moines Fwy Station*	Star Lake Fwy Station*	Federal Way TC Bay 5	Tacoma Dome Station Zone E*	SR 512 P&R*	Lakewood TC*
7	8	6	5	4	3	2	1
4:34AM	4:41	4:50	4:53	5:00	5:14	5:28	5:37
5:04	5:11	5:20	5:23	5:30	5:44	5:58	6:07
5:34	5:41	5:50	5:53	6:00	6:14	6:28	6:37
6:04	6:11	6:20	6:23	6:30	6:44	6:58	7:07
6:34	6:41	6:50	6:53	7:00	7:14	7:28	7:37
7:04	7:11	7:20	7:23	7:30	7:44	7:58	8:07
7:34	7:41	7:50	7:53	8:00	8:14	8:28	8:37
8:03	8:10	8:20	8:23	8:30	8:46	9:02	9:11
8:33	8:40	8:50	8:53	9:00	9:16	9:32	9:41
9:03	9:10	9:20	9:23	9:30	9:46	10:01	10:10
9:33	9:40	9:50	9:53	10:00	10:16	10:31	10:40
10:03	10:10	10:20	10:23	10:30	10:46	11:01	11:10
10:33	10:40	10:50	10:53	11:00	11:16	11:31	11:40
11:03	11:10	11:20	11:23	11:30	11:46	12:01	12:10
11:33	11:40	11:50	11:53	12:00PM	12:16	12:31	12:40
12:03	12:10	12:20	12:23	12:30	12:46	1:01	1:10
12:23	12:30	12:40	12:43	12:50	1:06	1:21	1:30
12:43	12:50	1:00	1:03	1:10	1:26	1:41	1:50
1:03	1:10	1:20	1:23	1:30	1:46	2:01	2:10
1:23	1:30	1:40	1:43	1:50	2:06	2:21	2:30
1:43	1:50	2:00	2:03	2:10	2:27	2:42	2:51
2:03	2:10	2:20	2:23	2:30	2:47	3:02	3:11
2:23	2:30	2:40	2:43	2:50	3:07	3:22	3:31
2:43	2:50	3:00	3:03	3:10	3:27	3:42	3:51
3:01	3:08	3:20	3:23	3:30	3:48	4:04	4:13
3:30	3:37	3:50	3:53	4:00	4:23	4:43	4:52
4:00	4:07	4:20	4:23	4:30	4:53	5:13	5:22
4:30	4:37	4:50	4:53	5:00	5:23	5:43	5:52
4:59	5:06	5:19	5:22	5:29	5:52	6:12	6:21
5:29	5:36	5:50	5:53	6:00	6:24	6:44	6:53
6:00	6:07	6:20	6:23	6:30	6:46	7:05	7:14
6:30	6:37	6:50	6:53	7:00	7:16	7:35	7:44
7:04	7:11	7:23	7:26	7:33	7:48	8:07	8:16
7:34	7:41	7:50	7:53	8:00	8:15	8:29	8:38
8:04	8:11	8:20	8:23	8:30	8:45	8:59	9:08
8:34	8:41	8:50	8:53	9:00	9:15	9:29	9:38
9:34	9:41	9:50	9:53	10:00	10:15	10:29	10:38
10:34	10:41	10:50	10:53	11:00	11:15	11:29	11:38
11:34	11:41	11:50	11:53	12:00AM	12:15	12:29	12:38

FARE ZONE

\* This is an estimated timepoint for public guidance only. Buses will proceed on arrival to the next timepoint. This may be before the time shown on our schedule.



**To Sea-Tac via Federal Way****Northbound****Saturday and Sunday**

Lakewood TC	SR 512 P&R	Tacoma Dome Station Zone A	Federal Way TC Bay 8	Star Lake Fwy Station*	Kent/Des Moines Fwy Station*	SeaTac Station*	Sea-Tac Airport*
①	②	③	④	⑤	⑥	⑦	⑧
2:13AM	2:23	2:35	2:50	2:56	2:59	3:08	3:13
2:38	2:48	3:00	3:15	3:21	3:24	3:33	3:38
3:08	3:18	3:30	3:45	3:51	3:54	4:03	4:08
3:38	3:48	4:00	4:15	4:21	4:24	4:33	4:38
4:08	4:18	4:30	4:45	4:51	4:54	5:03	5:08
4:38	4:48	5:00	5:15	5:21	5:24	5:33	5:38
5:38	5:48	6:00	6:15	6:21	6:24	6:33	6:38
6:38	6:48	7:00	7:15	7:20	7:23	7:34	7:39
7:38	7:48	8:00	8:15	8:20	8:23	8:34	8:39
8:38	8:48	9:00	9:16	9:21	9:25	9:36	9:41
9:38	9:47	10:00	10:17	10:22	10:26	10:37	10:42
10:08	10:19	10:32	10:47	10:54	10:58	11:09	11:14
10:38	10:49	11:02	11:17	11:24	11:28	11:39	11:44
11:21	11:32	11:45	12:00PM	12:07	12:11	12:22	12:27
11:51	12:02	12:15	12:30	12:37	12:41	12:52	12:57
12:21	12:32	12:45	1:00	1:07	1:11	1:22	1:27
12:51	1:02	1:15	1:30	1:37	1:41	1:52	1:57
1:21	1:32	1:45	2:00	2:07	2:11	2:22	2:27
1:51	2:02	2:15	2:30	2:37	2:41	2:52	2:57
2:21	2:32	2:45	3:00	3:07	3:11	3:22	3:27
2:51	3:02	3:15	3:30	3:37	3:41	3:52	3:57
3:21	3:32	3:45	4:00	4:07	4:11	4:22	4:27
3:51	4:02	4:15	4:30	4:37	4:41	4:52	4:57
4:21	4:32	4:45	5:00	5:07	5:11	5:22	5:27
4:51	5:02	5:15	5:30	5:37	5:41	5:52	5:57
5:21	5:32	5:45	6:00	6:06	6:09	6:20	6:25
5:51	6:02	6:15	6:30	6:36	6:39	6:50	6:55
6:52	7:02	7:15	7:30	7:37	7:40	7:51	7:56
7:53	8:03	8:15	8:30	8:37	8:40	8:51	8:56
8:53	9:03	9:15	9:30	9:37	9:40	9:51	9:56
9:53	10:03	10:15	10:30	10:37	10:40	10:51	10:56

\* This is an estimated timepoint for public guidance only. Buses will proceed on arrival to the next timepoint. This may be before the time shown on our schedule.

# Route 574

EFFECTIVE - JUNE 7, 2015 - SEPTEMBER 26, 2015

## To Lakewood via Federal Way

Southbound

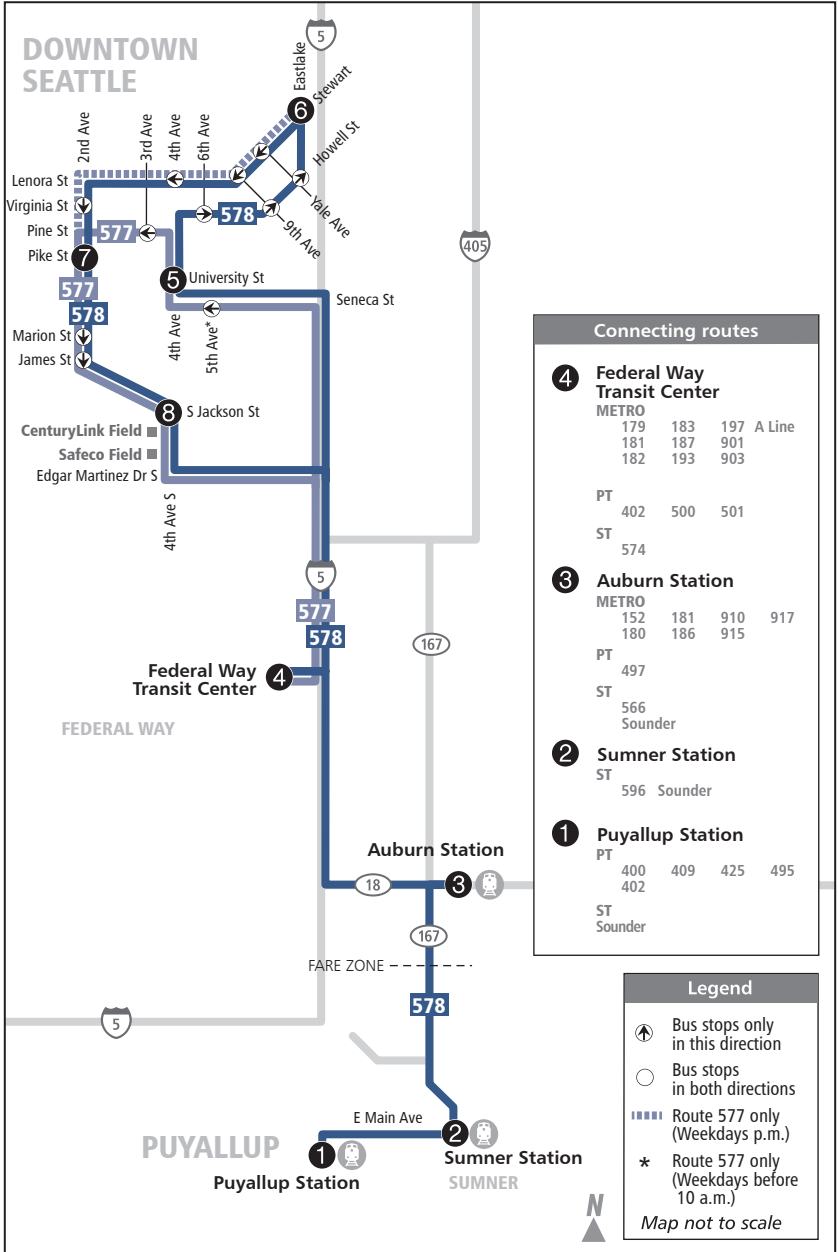
Saturday and Sunday

SeaTac Station Bay 2	Sea-Tac Airport Bay 1	Kent/Des Moines Fwy Station*	Star Lake Fwy Station*	Federal Way TC Bay 5	Tacoma Dome Station Zone E*	SR 512 P&R*	Lakewood TC*
<b>7</b>	<b>8</b>	<b>6</b>	<b>5</b>	<b>4</b>	<b>3</b>	<b>2</b>	<b>1</b>
4:33AM	4:40	4:51	4:54	5:00	5:11	5:24	5:33
5:33	5:40	5:51	5:54	6:00	6:11	6:24	6:33
6:33	6:40	6:51	6:54	7:00	7:13	7:26	7:35
7:33	7:40	7:51	7:54	8:00	8:13	8:26	8:35
8:33	8:40	8:51	8:54	9:00	9:13	9:26	9:35
9:33	9:40	9:51	9:54	10:00	10:13	10:26	10:35
10:33	10:40	10:52	10:55	11:01	11:15	11:30	11:39
11:33	11:40	11:52	11:55	<b>12:01</b>	<b>12:16</b>	<b>12:30</b>	<b>12:39</b>
<b>12:03PM</b>	<b>12:10</b>	<b>12:22</b>	<b>12:25</b>	<b>12:31</b>	<b>12:46</b>	<b>1:00</b>	<b>1:09</b>
<b>12:33</b>	<b>12:40</b>	<b>12:52</b>	<b>12:55</b>	<b>1:01</b>	<b>1:16</b>	<b>1:30</b>	<b>1:39</b>
<b>1:03</b>	<b>1:10</b>	<b>1:22</b>	<b>1:25</b>	<b>1:31</b>	<b>1:46</b>	<b>2:00</b>	<b>2:09</b>
<b>1:33</b>	<b>1:40</b>	<b>1:52</b>	<b>1:55</b>	<b>2:01</b>	<b>2:15</b>	<b>2:29</b>	<b>2:38</b>
<b>2:03</b>	<b>2:10</b>	<b>2:22</b>	<b>2:25</b>	<b>2:31</b>	<b>2:45</b>	<b>2:59</b>	<b>3:08</b>
<b>2:33</b>	<b>2:40</b>	<b>2:52</b>	<b>2:55</b>	<b>3:01</b>	<b>3:15</b>	<b>3:29</b>	<b>3:38</b>
<b>3:03</b>	<b>3:10</b>	<b>3:22</b>	<b>3:25</b>	<b>3:31</b>	<b>3:45</b>	<b>3:59</b>	<b>4:08</b>
<b>3:33</b>	<b>3:40</b>	<b>3:52</b>	<b>3:55</b>	<b>4:01</b>	<b>4:15</b>	<b>4:29</b>	<b>4:38</b>
<b>4:03</b>	<b>4:10</b>	<b>4:22</b>	<b>4:25</b>	<b>4:31</b>	<b>4:45</b>	<b>4:59</b>	<b>5:08</b>
<b>4:33</b>	<b>4:40</b>	<b>4:52</b>	<b>4:55</b>	<b>5:01</b>	<b>5:15</b>	<b>5:29</b>	<b>5:38</b>
<b>5:03</b>	<b>5:10</b>	<b>5:22</b>	<b>5:25</b>	<b>5:31</b>	<b>5:45</b>	<b>5:59</b>	<b>6:08</b>
<b>5:33</b>	<b>5:40</b>	<b>5:52</b>	<b>5:55</b>	<b>6:01</b>	<b>6:15</b>	<b>6:29</b>	<b>6:38</b>
<b>6:03</b>	<b>6:10</b>	<b>6:22</b>	<b>6:25</b>	<b>6:31</b>	<b>6:45</b>	<b>6:59</b>	<b>7:08</b>
<b>6:33</b>	<b>6:40</b>	<b>6:52</b>	<b>6:55</b>	<b>7:01</b>	<b>7:15</b>	<b>7:29</b>	<b>7:38</b>
<b>7:03</b>	<b>7:10</b>	<b>7:21</b>	<b>7:24</b>	<b>7:30</b>	<b>7:44</b>	<b>7:58</b>	<b>8:07</b>
<b>7:33</b>	<b>7:40</b>	<b>7:51</b>	<b>7:54</b>	<b>8:00</b>	<b>8:14</b>	<b>8:28</b>	<b>8:37</b>
<b>8:33</b>	<b>8:40</b>	<b>8:51</b>	<b>8:54</b>	<b>9:00</b>	<b>9:14</b>	<b>9:28</b>	<b>9:37</b>
<b>9:33</b>	<b>9:40</b>	<b>9:51</b>	<b>9:54</b>	<b>10:00</b>	<b>10:14</b>	<b>10:28</b>	<b>10:37</b>
<b>10:33</b>	<b>10:40</b>	<b>10:51</b>	<b>10:54</b>	<b>11:00</b>	<b>11:14</b>	<b>11:28</b>	<b>11:37</b>
<b>11:33</b>	<b>11:40</b>	<b>11:51</b>	<b>11:54</b>	<b>12:00AM</b>	<b>12:14</b>	<b>12:28</b>	<b>12:37</b>

\* This is an estimated timepoint for public guidance only. Buses will proceed on arrival to the next timepoint. This may be before the time shown on our schedule.

# Route 577/578

## 577 Federal Way–Seattle / 578 Puyallup–Seattle



## Route

EFFECTIVE - JUNE 7, 2015 - SEPTEMBER 26, 2015

**577/578****To Seattle #577****To Seattle via Federal Way #578****Northbound****Weekdays**

Route	Puyallup Station Bay 3	Sumner Station Bay 1	Auburn Station Bay 3	Federal Way TC Bay 7	4th & University*	2nd Ave Ext & Jackson*	Eastlake & Stewart
	①	②	③	④	⑤	⑧	⑥
577	:	:	:	5:00AM	5:27	5:34	:
577	:	:	:	5:40	6:07	6:17	:
577	:	:	:	6:00	6:40	6:50	:
577	:	:	:	6:12	6:52	7:02	:
577	:	:	:	6:24	7:04	7:14	:
577	:	:	:	6:36	7:20	7:30	:
577	:	:	:	6:48	7:32	7:41	:
577	:	:	:	7:00	7:45	7:54	:
577	:	:	:	7:12	7:57	8:06	:
577	:	:	:	7:24	8:09	8:18	:
577	:	:	:	7:36	8:21	8:30	:
577	:	:	:	7:48	8:33	8:42	:
577	:	:	:	8:00	8:41	8:49	:
577	:	:	:	8:15	8:56	9:04	:
577	:	:	:	8:35	9:10	9:18	:
577	:	:	:	8:55	9:30	9:38	:
578	8:36	8:47	9:00	9:15	9:47	:	9:53
578	9:06	9:17	9:30	9:45	10:17	:	10:23
578	9:36	9:47	10:00	10:15	10:47	:	10:53
578	10:06	10:17	10:30	10:45	11:17	:	11:23
578	10:36	10:47	11:00	11:15	11:47	:	11:53
578	11:06	11:17	11:30	11:45	<b>12:17</b>	:	<b>12:23</b>
578	11:37	11:48	<b>12:01PM</b>	<b>12:15</b>	<b>12:46</b>	:	<b>12:52</b>
<b>578</b>	<b>12:07</b>	<b>12:18</b>	<b>12:31</b>	<b>12:45</b>	<b>1:16</b>	:	<b>1:22</b>
<b>578</b>	<b>12:37</b>	<b>12:48</b>	<b>1:01</b>	<b>1:15</b>	<b>1:46</b>	:	<b>1:52</b>
<b>578</b>	<b>1:07</b>	<b>1:18</b>	<b>1:31</b>	<b>1:45</b>	<b>2:16</b>	:	<b>2:22</b>
<b>578</b>	<b>1:37</b>	<b>1:48</b>	<b>2:01</b>	<b>2:15</b>	<b>2:46</b>	:	<b>2:52</b>
<b>578</b>	<b>2:07</b>	<b>2:18</b>	<b>2:31</b>	<b>2:45</b>	<b>3:16</b>	:	<b>3:23</b>
<b>578</b>	<b>2:36</b>	<b>2:47</b>	<b>3:00</b>	<b>3:15</b>	<b>3:50</b>	:	<b>3:57</b>
<b>578</b>	<b>3:04</b>	<b>3:17</b>	<b>3:30</b>	<b>3:45</b>	<b>4:20</b>	:	<b>4:27</b>
<b>578</b>	<b>3:34</b>	<b>3:47</b>	<b>4:00</b>	<b>4:15</b>	<b>4:50</b>	:	<b>4:57</b>
<b>578</b>	<b>4:04</b>	<b>4:17</b>	<b>4:30</b>	<b>4:45</b>	<b>5:21</b>	:	<b>5:28</b>
<b>578</b>	<b>4:34</b>	<b>4:47</b>	<b>5:00</b>	<b>5:15</b>	<b>5:51</b>	:	<b>5:58</b>
<b>578</b>	<b>5:04</b>	<b>5:17</b>	<b>5:30</b>	<b>5:45</b>	<b>6:21</b>	:	<b>6:27</b>
<b>578</b>	<b>5:35</b>	<b>5:48</b>	<b>6:01</b>	<b>6:15</b>	<b>6:45</b>	:	<b>6:51</b>
<b>578</b>	<b>6:08</b>	<b>6:19</b>	<b>6:31</b>	<b>6:45</b>	<b>7:15</b>	:	<b>7:21</b>
<b>578</b>	<b>6:38</b>	<b>6:49</b>	<b>7:01</b>	<b>7:15</b>	<b>7:43</b>	:	<b>7:49</b>
<b>578</b>	<b>7:08</b>	<b>7:19</b>	<b>7:31</b>	<b>7:45</b>	<b>8:13</b>	:	<b>8:19</b>
<b>578</b>	<b>7:38</b>	<b>7:49</b>	<b>8:01</b>	<b>8:15</b>	<b>8:43</b>	:	<b>8:49</b>
<b>578</b>	<b>8:08</b>	<b>8:19</b>	<b>8:31</b>	<b>8:45</b>	<b>9:13</b>	:	<b>9:19</b>
<b>578</b>	<b>9:08</b>	<b>9:19</b>	<b>9:31</b>	<b>9:45</b>	<b>10:13</b>	:	<b>10:19</b>

## Route 577 Federal Way - Seattle Express

\* This is an estimated timepoint for public guidance only. Buses will proceed on arrival to the next timepoint. This may be before the time shown on our schedule.

## To Federal Way #577

## To Puyallup via Federal Way #578

Southbound						Weekdays	
Route	Eastlake & Stewart	2nd & Pike	2nd Ave Ext & Jackson*	Federal Way TC Bay 2	Auburn Station Bay 4*	Sumner Station Bay 2*	Puyallup Station Bay 3*
	⑥	⑦	⑧	④	③	②	①
578	4:56AM	5:05	5:11	5:46	5:58	6:16	6:25
577	:	5:30	5:34	6:10	:	:	:
577	:	6:11	6:17	6:52	:	:	:
577	:	6:44	6:50	7:25	:	:	:
577	:	6:56	7:02	7:37	:	:	:
578	6:56	7:05	7:11	7:46	7:58	8:16	8:25
577	:	7:08	7:14	7:50	:	:	:
578	7:22	7:31	7:37	8:07	8:19	8:37	8:46
577	:	7:36	7:41	8:12	:	:	:
578	7:52	8:01	8:07	8:37	8:49	9:07	9:16
578	8:22	8:31	8:37	9:07	9:19	9:37	9:46
578	8:52	9:01	9:07	9:37	9:49	10:07	10:16
578	9:19	9:28	9:34	10:06	10:18	10:36	10:45
578	9:50	9:59	10:05	10:37	10:49	11:07	11:16
578	10:20	10:29	10:35	11:07	11:19	11:37	11:46
578	10:50	10:59	11:05	11:37	11:49	12:07	12:16
578	11:20	11:29	11:35	12:07	12:19	12:37	12:46
578	11:50	11:59	12:05PM	12:37	12:49	1:07	1:16
578	12:20	12:29	12:35	1:07	1:19	1:37	1:46
578	12:50	12:59	1:05	1:37	1:49	2:07	2:16
578	1:20	1:29	1:35	2:07	2:19	2:37	2:46
578	1:50	1:59	2:05	2:37	2:49	3:07	3:16
578	2:21	2:30	2:36	3:07	3:19	3:37	3:46
577	2:40	2:52	2:58	3:30	:	:	:
577	3:00	3:12	3:18	3:49	:	:	:
577	3:20	3:32	3:38	4:09	:	:	:
577	3:40	3:52	3:58	4:29	:	:	:
577	4:00	4:12	4:18	4:49	:	:	:
577	4:14	4:27	4:33	5:04	:	:	:
577	4:27	4:40	4:46	5:17	:	:	:
577	4:42	4:55	5:01	5:32	:	:	:
577	4:49	5:02	5:08	5:39	:	:	:
577	4:57	5:10	5:16	5:47	:	:	:
577	5:12	5:25	5:31	6:02	:	:	:
577	5:28	5:41	5:47	6:18	:	:	:
577	5:49	6:01	6:07	6:38	:	:	:
578	6:11	6:20	6:26	6:57	7:09	7:27	7:36
578	6:31	6:40	6:46	7:17	7:29	7:47	7:56
578	6:51	7:00	7:06	7:37	7:49	8:07	8:16
578	7:21	7:30	7:36	8:07	8:19	8:37	8:46
578	7:51	8:00	8:06	8:37	8:49	9:07	9:16
578	8:21	8:30	8:36	9:07	9:19	9:37	9:46
578	8:51	9:00	9:06	9:37	9:49	10:07	10:16
578	9:21	9:30	9:36	10:07	10:19	10:37	10:46
578	9:51	10:00	10:06	10:37	10:49	11:07	11:16
578	10:51	11:00	11:06	11:37	11:49	12:07	12:16

FARE ZONE

## Route 577 Federal Way - Seattle Express

\* This is an estimated timepoint for public guidance only. Buses will proceed on arrival to the next timepoint. This may be before the time shown on our schedule.

Route

EFFECTIVE - JUNE 7, 2015 - SEPTEMBER 26, 2015

# 577/578

## To Seattle #577

## To Seattle via Federal Way #578

Northbound						Saturday
Route	Puyallup Station Bay 3	Sumner Station Bay 1	Auburn Station Bay 3	Federal Way TC Bay 7	4th & University*	Eastlake & Stewart
	①	②	③	④	⑤	⑥
577	:	:	:	6:15	6:40	:
578	6:01AM	6:12	6:30	6:45	7:10	7:14
577	:	:	:	7:15	7:40	:
578	7:01	7:12	7:30	7:45	8:10	8:14
577	:	:	:	8:15	8:40	:
578	8:01	8:12	8:30	8:45	9:10	9:14
577	:	:	:	9:15	9:40	:
578	9:01	9:12	9:30	9:45	10:10	10:14
577	:	:	:	10:15	10:40	:
578	10:01	10:12	10:30	10:45	11:10	11:14
577	:	:	:	11:15	11:41	:
578	11:01	11:12	11:30	11:45	<b>12:11</b>	<b>12:15</b>
577	:	:	:	<b>12:15</b>	<b>12:41</b>	:
578	<b>12:01PM</b>	<b>12:12</b>	<b>12:30</b>	<b>12:45</b>	<b>1:11</b>	<b>1:15</b>
577	:	:	:	<b>1:15</b>	<b>1:41</b>	:
578	<b>1:01</b>	<b>1:12</b>	<b>1:30</b>	<b>1:45</b>	<b>2:11</b>	<b>2:15</b>
577	:	:	:	<b>2:15</b>	<b>2:41</b>	:
578	<b>2:01</b>	<b>2:12</b>	<b>2:30</b>	<b>2:45</b>	<b>3:11</b>	<b>3:15</b>
577	:	:	:	<b>3:15</b>	<b>3:41</b>	:
578	<b>3:01</b>	<b>3:12</b>	<b>3:30</b>	<b>3:45</b>	<b>4:11</b>	<b>4:15</b>
577	:	:	:	<b>4:15</b>	<b>4:41</b>	:
578	<b>4:01</b>	<b>4:12</b>	<b>4:30</b>	<b>4:45</b>	<b>5:11</b>	<b>5:15</b>
577	:	:	:	<b>5:15</b>	<b>5:41</b>	:
578	<b>5:01</b>	<b>5:12</b>	<b>5:30</b>	<b>5:45</b>	<b>6:11</b>	<b>6:15</b>
577	:	:	:	<b>6:15</b>	<b>6:40</b>	:
578	<b>6:01</b>	<b>6:12</b>	<b>6:30</b>	<b>6:45</b>	<b>7:10</b>	<b>7:14</b>
577	:	:	:	<b>7:15</b>	<b>7:40</b>	:
578	<b>7:01</b>	<b>7:12</b>	<b>7:30</b>	<b>7:45</b>	<b>8:10</b>	<b>8:14</b>
577	:	:	:	<b>8:15</b>	<b>8:40</b>	:
578	<b>8:01</b>	<b>8:12</b>	<b>8:30</b>	<b>8:45</b>	<b>9:10</b>	<b>9:14</b>
577	:	:	:	<b>9:15</b>	<b>9:40</b>	:

FARE ZONE

Route 577 Federal Way - Seattle Express

\* This is an estimated timepoint for public guidance only. Buses will proceed on arrival to the next timepoint. This may be before the time shown on our schedule.

## To Federal Way #577

### To Puyallup via Federal Way #578

Southbound						Saturday	
Route	Eastlake & Stewart <b>6</b>	2nd & Pike <b>7</b>	2nd Ave Ext & Jackson* <b>8</b>	Federal WayTC Bay 2 <b>4</b>	Auburn Station Bay 4* <b>3</b>	Sumner Station Bay 2* <b>2</b>	Puyallup Station Bay 3* <b>1</b>
577	:	6:43 <sup>AM</sup>	6:48	7:20	:	:	:
577	:	7:43	7:48	8:20	:	:	:
578	8:00	8:13	8:18	8:50	9:02	9:20	9:29
577	:	8:43	8:48	9:20	:	:	:
578	9:00	9:13	9:18	9:50	10:02	10:20	10:29
577	:	9:43	9:48	10:20	:	:	:
578	10:00	10:13	10:19	10:52	11:04	11:22	11:31
577	:	10:43	10:49	11:22	:	:	:
578	11:00	11:13	11:19	11:52	<b>12:04</b>	<b>12:22</b>	<b>12:31</b>
577	:	11:44	11:50	<b>12:23</b>	:	:	:
<b>578</b>	<b>12:01<sup>PM</sup></b>	<b>12:14</b>	<b>12:20</b>	<b>12:53</b>	<b>1:05</b>	<b>1:23</b>	<b>1:32</b>
577	:	12:44	12:50	1:23	:	:	:
578	1:01	1:14	1:20	1:53	2:05	2:23	2:32
577	:	1:44	1:50	2:23	:	:	:
578	2:01	2:14	2:20	2:53	3:05	3:23	3:32
577	:	2:44	2:50	3:23	:	:	:
578	3:01	3:14	3:20	3:53	4:05	4:23	4:32
577	:	3:44	3:50	4:23	:	:	:
578	4:01	4:14	4:20	4:53	5:05	5:23	5:32
577	:	4:44	4:50	5:23	:	:	:
578	5:01	5:14	5:20	5:53	6:05	6:23	6:32
577	:	5:44	5:49	6:21	:	:	:
578	6:00	6:13	6:18	6:50	7:02	7:20	7:29
577	:	6:43	6:48	7:20	:	:	:
578	7:00	7:13	7:18	7:50	8:02	8:20	8:29
577	:	7:43	7:48	8:20	:	:	:
578	8:00	8:13	8:18	8:50	9:02	9:20	9:29
577	:	8:43	8:48	9:20	:	:	:
578	9:00	9:13	9:18	9:50	10:02	10:20	10:29
577	:	9:43	9:48	10:20	:	:	:
578	10:00	10:13	10:18	10:50	11:02	11:20	11:29

## Route 577 Federal Way - Seattle Express

\* This is an estimated timepoint for public guidance only. Buses will proceed on arrival to the next timepoint. This may be before the time shown on our schedule.

Route

EFFECTIVE - JUNE 7, 2015 - SEPTEMBER 26, 2015

# 577/578

## To Seattle #577

## To Seattle via Federal Way #578

Northbound						Sunday
Route	Puyallup Station Bay 3 <b>1</b>	Sumner Station Bay 1 <b>2</b>	Auburn Station Bay 3 <b>3</b>	Federal Way TC Bay 7 <b>4</b>	4th & University* <b>5</b>	Eastlake & Stewart <b>6</b>
577	:	:	:	6:15	6:39	:
578	6:01AM	6:12	6:30	6:45	7:10	7:14
577	:	:	:	7:15	7:39	:
578	7:01	7:12	7:30	7:45	8:10	8:14
577	:	:	:	8:15	8:39	:
578	8:01	8:12	8:30	8:45	9:10	9:14
577	:	:	:	9:15	9:39	:
578	9:01	9:12	9:30	9:45	10:10	10:14
577	:	:	:	10:15	10:39	:
578	10:01	10:12	10:30	10:45	11:10	11:14
577	:	:	:	11:15	11:40	:
578	11:01	11:12	11:30	11:45	<b>12:11</b>	<b>12:15</b>
577	:	:	:	<b>12:15</b>	<b>12:40</b>	:
578	<b>12:01PM</b>	<b>12:12</b>	<b>12:30</b>	<b>12:45</b>	<b>1:11</b>	<b>1:15</b>
577	:	:	:	<b>1:15</b>	<b>1:41</b>	:
578	<b>1:01</b>	<b>1:12</b>	<b>1:30</b>	<b>1:45</b>	<b>2:11</b>	<b>2:15</b>
577	:	:	:	<b>2:15</b>	<b>2:41</b>	:
578	<b>2:01</b>	<b>2:12</b>	<b>2:30</b>	<b>2:45</b>	<b>3:11</b>	<b>3:15</b>
577	:	:	:	<b>3:15</b>	<b>3:41</b>	:
578	<b>3:01</b>	<b>3:12</b>	<b>3:30</b>	<b>3:45</b>	<b>4:11</b>	<b>4:15</b>
577	:	:	:	<b>4:15</b>	<b>4:41</b>	:
578	<b>4:01</b>	<b>4:12</b>	<b>4:30</b>	<b>4:45</b>	<b>5:11</b>	<b>5:15</b>
577	:	:	:	<b>5:15</b>	<b>5:41</b>	:
578	<b>5:01</b>	<b>5:12</b>	<b>5:30</b>	<b>5:45</b>	<b>6:11</b>	<b>6:15</b>
577	:	:	:	<b>6:15</b>	<b>6:40</b>	:
578	<b>6:01</b>	<b>6:12</b>	<b>6:30</b>	<b>6:45</b>	<b>7:10</b>	<b>7:14</b>
577	:	:	:	<b>7:15</b>	<b>7:40</b>	:
578	<b>7:01</b>	<b>7:12</b>	<b>7:30</b>	<b>7:45</b>	<b>8:10</b>	<b>8:14</b>
578	<b>8:01</b>	<b>8:12</b>	<b>8:30</b>	<b>8:45</b>	<b>9:10</b>	<b>9:14</b>

FARE ZONE

Route 577 Federal Way - Seattle Express

\* This is an estimated timepoint for public guidance only. Buses will proceed on arrival to the next timepoint. This may be before the time shown on our schedule.



**To Federal Way #577****To Puyallup via Federal Way #578**

Southbound						Sunday	
Route	Eastlake & Stewart	2nd & Pike	2nd Ave Ext & Jackson*	Federal Way TC Bay 2	Auburn Station Bay 4*	Sumner Station Bay 2*	Puyallup Station Bay 3*
	⑥	⑦	⑧	④	③	②	①
577	:	6:42 <sup>AM</sup>	6:47	7:19	:	:	:
577	:	7:42	7:47	8:19	:	:	:
578	8:03	8:13	8:18	8:50	9:02	9:20	9:29
577	:	8:42	8:47	9:19	:	:	:
578	9:03	9:13	9:18	9:50	10:02	10:20	10:29
577	:	9:42	9:47	10:19	:	:	:
578	10:03	10:13	10:19	10:52	11:04	11:22	11:31
577	:	10:42	10:47	11:19	:	:	:
578	11:04	11:13	11:19	11:52	<b>12:04</b>	<b>12:22</b>	<b>12:31</b>
577	:	11:43	11:49	<b>12:22</b>	:	:	:
<b>578</b>	<b>12:04<sup>PM</sup></b>	<b>12:14</b>	<b>12:20</b>	<b>12:53</b>	<b>1:05</b>	<b>1:23</b>	<b>1:32</b>
577	:	12:43	12:49	1:22	:	:	:
578	1:04	1:14	1:20	1:53	2:05	2:23	2:32
577	:	1:44	1:49	2:22	:	:	:
578	2:04	2:14	2:20	2:53	3:05	3:23	3:32
577	:	2:44	2:49	3:22	:	:	:
578	3:04	3:14	3:20	3:53	4:05	4:23	4:32
577	:	3:44	3:50	4:23	:	:	:
578	4:04	4:14	4:20	4:53	5:05	5:23	5:32
577	:	4:44	4:50	5:23	:	:	:
578	5:04	5:14	5:20	5:53	6:05	6:23	6:32
577	:	5:44	5:49	6:21	:	:	:
578	6:03	6:13	6:18	6:50	7:02	7:20	7:29
577	:	6:43	6:48	7:20	:	:	:
578	7:03	7:13	7:18	7:50	8:02	8:20	8:29
577	:	7:43	7:48	8:20	:	:	:
578	8:03	8:13	8:18	8:50	9:02	9:20	9:29
578	9:03	9:13	9:18	9:50	10:02	10:20	10:29
578	10:03	10:13	10:18	10:50	11:02	11:20	11:29

## Route 577 Federal Way - Seattle Express

\* This is an estimated timepoint for public guidance only. Buses will proceed on arrival to the next timepoint. This may be before the time shown on our schedule.



**To University District****Northbound****Weekdays**Tacoma Dome  
Station Zone A**1**5:44AM  
6:14  
6:43  
6:58  
7:15  
7:45  
8:15

FARE ZONE

NE 45th &  
University Way\***2**6:33  
7:03  
7:33  
7:48  
8:03  
8:33  
9:03NE Pacific St & NE  
Pacific Pl\***3**6:40  
7:10  
7:40  
7:55  
8:10  
8:40  
9:10**To Tacoma Dome Station****Southbound****Weekdays**NE 45th &  
University Way**2**2:38PM  
3:08  
3:38  
4:08  
4:38  
5:08  
5:38  
6:20NE Pacific St & NE  
Pacific Pl**3**2:45  
3:15  
3:45  
4:15  
4:45  
5:15  
5:45  
6:27

FARE ZONE

Tacoma Dome  
Station Zone E\***1**3:33  
4:03  
4:33  
5:03  
5:33  
6:05  
6:35  
7:17

\* This is an estimated timepoint for public guidance only. Buses will proceed on arrival to the next timepoint. This may be before the time shown on our schedule.

There will be two additional midday trips operated until June 12 and after September 29.

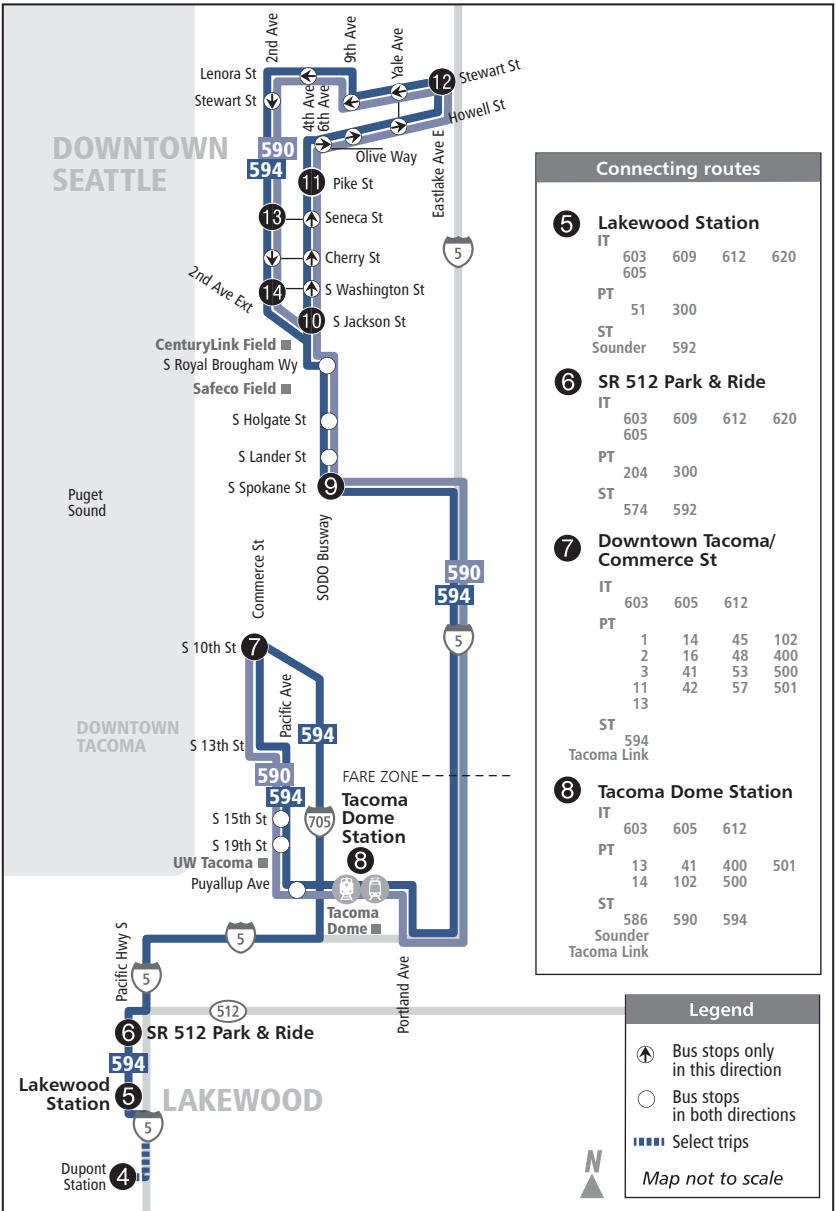
Route

EFFECTIVE - JUNE 7, 2015 - SEPTEMBER 26, 2015

# 590/594

## 590 Tacoma–Seattle

## 594 Lakewood/Tacoma–Seattle



**To Seattle #590**  
**To Seattle via Tacoma #594**

**Northbound** **Weekdays**

Route	Lakewood Station <b>5</b>	SR 512 P&R <b>6</b>	10th & Commerce Zone D <b>7</b>	Tacoma Dome Station Zone B <b>8</b>	SODO Busway & Spokane* <b>9</b>	4th & Jackson* <b>10</b>	4th & Pike* <b>11</b>	Eastlake & Stewart* <b>12</b>
590	:	:	:	4:08 <sup>AM</sup>	4:43	4:50	4:56	5:01
590	:	:	:	4:28	5:03	5:10	5:16	5:21
590	:	:	:	4:48	5:23	5:30	5:36	5:41
590	:	:	4:53	5:03	5:38	5:45	5:51	5:56
590	:	:	:	5:10	5:45	5:52	5:58	6:03
590	:	:	5:08	5:18	5:53	6:00	6:06	6:11
590	:	:	:	5:25	6:00	6:07	6:13	6:18
590	:	:	5:23	5:33	6:10	6:17	6:23	6:29
590	:	:	:	5:40	6:17	6:24	6:30	6:36
590	:	:	5:38	5:48	6:25	6:32	6:38	6:44
590	:	:	:	5:53	6:33	6:42	6:49	6:55
590	:	:	:	5:58	6:38	6:47	6:54	7:00
590	:	:	5:53	6:03	6:43	6:52	6:59	7:05
590	:	:	:	6:08	6:48	6:57	7:04	7:10
590	:	:	:	6:13	6:53	7:02	7:09	7:15
590	:	:	6:08	6:18	6:58	7:07	7:14	7:20
590	:	:	:	6:23	7:05	7:14	7:21	7:27
590	:	:	:	6:28	7:10	7:19	7:26	7:32
590	:	:	6:23	6:33	7:14	7:23	7:30	7:36
590	:	:	:	6:38	7:20	7:29	7:36	7:42
590	:	:	:	6:43	7:25	7:33	7:40	7:46
590	:	:	6:38	6:48	7:29	7:38	7:45	7:51
590	:	:	:	6:53	7:36	7:44	7:51	7:57
590	:	:	:	6:58	7:41	7:49	7:56	8:02
590	:	:	6:53	7:03	7:44	7:52	7:59	8:05
590	:	:	:	7:09	7:49	7:58	8:05	8:13
590	:	:	7:05	7:15	7:56	8:03	8:10	8:16
590	:	:	:	7:21	8:01	8:09	8:16	8:24
590	:	:	7:17	7:27	8:07	8:15	8:22	8:28
590	:	:	:	7:33	8:13	8:21	8:27	8:35
590	:	:	7:29	7:39	8:17	8:25	8:32	8:40
590	:	:	:	7:45	8:23	8:31	8:38	8:46
590	:	:	7:41	7:51	8:29	8:37	8:44	8:52
590	:	:	:	7:57	8:35	8:43	8:50	8:58
590	:	:	7:53	8:03	8:41	8:49	8:56	9:04
590	:	:	:	8:10	8:48	8:56	9:03	9:11
590	:	:	8:08	8:18	8:56	9:04	9:11	9:19
590	:	:	:	8:25	9:03	9:11	9:18	9:26
590	:	:	8:23	8:33	9:11	9:19	9:26	9:34
590	:	:	:	8:40	9:18	9:26	9:33	9:41
590	:	:	8:38	8:48	9:26	9:34	9:41	9:49
594	8:30	8:35	8:50	9:00	9:40	9:48	9:55	10:03

FARE ZONE

**Route 590 Tacoma–Seattle**

Continued on next page

\* This is an estimated timepoint for public guidance only. Buses will proceed on arrival to the next timepoint. This may be before the time shown on our schedule.

## Route

EFFECTIVE - JUNE 7, 2015 - SEPTEMBER 26, 2015

**590/594****To Seattle #590****To Seattle via Tacoma #594****Northbound - continued - Weekdays**

Route	Lakewood Station	SR 512 P&R	10th & Commerce Zone D	Tacoma Dome Station Zone B	SODO Busway & Spokane*	4th & Jackson*	4th & Pike*	Eastlake & Stewart*
	<b>5</b>	<b>6</b>	<b>7</b>	<b>8</b>	<b>9</b>	<b>10</b>	<b>11</b>	<b>12</b>
594	8:50 <sup>AM</sup>	8:55	9:10	9:20	9:58	10:06	10:13	10:21
594	9:10	9:15	9:30	9:40	10:18	10:26	10:33	10:41
594	9:30	9:35	9:50	10:00	10:38	10:46	10:53	11:01
594	9:50	9:55	10:10	10:20	10:58	11:06	11:13	11:21
594	10:10	10:15	10:30	10:40	11:18	11:26	11:33	11:41
594	10:30	10:35	10:50	11:00	11:38	11:46	11:53	<b>12:01</b>
594	10:50	10:55	11:10	11:20	11:58	<b>12:06</b>	<b>12:13</b>	<b>12:21</b>
594	11:10	11:15	11:30	11:40	<b>12:18</b>	<b>12:26</b>	<b>12:33</b>	<b>12:41</b>
594	11:30	11:35	11:50	<b>12:00<sup>PM</sup></b>	<b>12:38</b>	<b>12:46</b>	<b>12:53</b>	<b>1:01</b>
594	11:50	11:55	<b>12:10</b>	<b>12:20</b>	<b>12:58</b>	<b>1:06</b>	<b>1:13</b>	<b>1:21</b>
<b>594</b>	<b>12:10</b>	<b>12:15</b>	<b>12:30</b>	<b>12:40</b>	<b>1:18</b>	<b>1:26</b>	<b>1:33</b>	<b>1:41</b>
594	<b>12:30</b>	<b>12:35</b>	<b>12:50</b>	<b>1:00</b>	<b>1:38</b>	<b>1:46</b>	<b>1:53</b>	<b>2:01</b>
594	<b>1:00</b>	<b>1:05</b>	<b>1:20</b>	<b>1:30</b>	<b>2:08</b>	<b>2:16</b>	<b>2:23</b>	<b>2:31</b>
594	<b>1:30</b>	<b>1:35</b>	<b>1:50</b>	<b>2:00</b>	<b>2:38</b>	<b>2:46</b>	<b>2:53</b>	<b>3:01</b>
594	<b>2:00</b>	<b>2:05</b>	<b>2:20</b>	<b>2:30</b>	<b>3:08</b>	<b>3:16</b>	<b>3:23</b>	<b>3:31</b>
594	<b>2:30</b>	<b>2:35</b>	<b>2:50</b>	<b>3:00</b>	<b>3:38</b>	<b>3:46</b>	<b>3:53</b>	<b>4:01</b>
594	<b>3:00</b>	<b>3:05</b>	<b>3:21</b>	<b>3:33</b>	<b>4:09</b>	<b>4:17</b>	<b>4:24</b>	<b>4:32</b>
590	:	:	<b>3:36</b>	<b>3:48</b>	<b>4:22</b>	<b>4:30</b>	<b>4:37</b>	<b>4:45</b>
594	<b>3:30</b>	<b>3:35</b>	<b>3:51</b>	<b>4:03</b>	<b>4:39</b>	<b>4:47</b>	<b>4:54</b>	<b>5:02</b>
590	:	:	<b>4:06</b>	<b>4:18</b>	<b>4:52</b>	<b>5:00</b>	<b>5:07</b>	<b>5:15</b>
594	<b>4:00</b>	<b>4:05</b>	<b>4:21</b>	<b>4:33</b>	<b>5:09</b>	<b>5:17</b>	<b>5:24</b>	<b>5:32</b>
590	:	:	<b>4:36</b>	<b>4:48</b>	<b>5:22</b>	<b>5:30</b>	<b>5:37</b>	<b>5:45</b>
594	<b>4:30</b>	<b>4:35</b>	<b>4:51</b>	<b>5:03</b>	<b>5:39</b>	<b>5:47</b>	<b>5:54</b>	<b>6:02</b>
590	:	:	<b>5:06</b>	<b>5:18</b>	<b>5:52</b>	<b>6:00</b>	<b>6:07</b>	<b>6:15</b>
^ 594	<b>5:00</b>	<b>5:05</b>	<b>5:21</b>	<b>5:33</b>	<b>6:09</b>	<b>6:17</b>	<b>6:24</b>	<b>6:32</b>
590	:	:	<b>5:36</b>	<b>5:48</b>	<b>6:22</b>	<b>6:30</b>	<b>6:37</b>	<b>6:45</b>
594	<b>5:30</b>	<b>5:35</b>	<b>5:51</b>	<b>6:03</b>	<b>6:38</b>	<b>6:46</b>	<b>6:53</b>	<b>7:01</b>
594	<b>6:00</b>	<b>6:05</b>	<b>6:21</b>	<b>6:33</b>	<b>7:08</b>	<b>7:16</b>	<b>7:23</b>	<b>7:31</b>
594	<b>6:30</b>	<b>6:35</b>	<b>6:51</b>	<b>7:03</b>	<b>7:38</b>	<b>7:46</b>	<b>7:53</b>	<b>8:01</b>
594	<b>7:00</b>	<b>7:05</b>	<b>7:20</b>	<b>7:32</b>	<b>8:07</b>	<b>8:14</b>	<b>8:20</b>	<b>8:28</b>
594	<b>7:30</b>	<b>7:35</b>	<b>7:50</b>	<b>8:00</b>	<b>8:35</b>	<b>8:42</b>	<b>8:48</b>	<b>8:56</b>
594	<b>8:00</b>	<b>8:05</b>	<b>8:20</b>	<b>8:30</b>	<b>9:05</b>	<b>9:12</b>	<b>9:18</b>	<b>9:26</b>
594	<b>8:30</b>	<b>8:35</b>	<b>8:50</b>	<b>9:00</b>	<b>9:35</b>	<b>9:42</b>	<b>9:48</b>	<b>9:56</b>
594	<b>9:00</b>	<b>9:05</b>	<b>9:20</b>	<b>9:30</b>	<b>10:05</b>	<b>10:12</b>	<b>10:18</b>	<b>10:26</b>
594	<b>9:30</b>	<b>9:35</b>	<b>9:50</b>	<b>10:00</b>	<b>10:35</b>	<b>10:42</b>	<b>10:48</b>	<b>10:56</b>
594	<b>10:00</b>	<b>10:05</b>	<b>10:20</b>	<b>10:30</b>	<b>11:05</b>	<b>11:12</b>	<b>11:18</b>	<b>11:26</b>

## Route 590 Tacoma—Seattle

\* This is an estimated timepoint for public guidance only. Buses will proceed on arrival to the next timepoint. This may be before the time shown on our schedule.

^ Scheduled to depart from DuPont at 4:41 p.m.

**To Tacoma #590****To Lakewood via Tacoma #594****Southbound****Weekdays**

Route	Eastlake & Stewart	2nd & Seneca	2nd Ave Ext & Washington	SODO Busway & Spokane*	Tacoma Dome Zone E*	10th & Commerce Zone G*	SR 512 P&R*	Lakewood Station*
	<b>12</b>	<b>13</b>	<b>14</b>	<b>9</b>	<b>8</b>	<b>7</b>	<b>6</b>	<b>5</b>
^ 594	5:30AM	5:39	5:42	5:51	6:25	6:33	6:48	6:53
590	6:00	6:11	6:14	6:23	6:57	7:05	:	:
590	6:15	6:26	6:29	6:38	7:12	7:20	:	:
590	6:30	6:41	6:44	6:53	7:27	7:35	:	:
594	6:45	6:56	6:59	7:08	7:42	7:50	8:05	8:10
590	7:00	7:11	7:14	7:23	7:57	8:05	:	:
594	7:15	7:26	7:29	7:38	8:12	8:20	8:35	8:40
594	7:45	7:59	8:03	8:13	8:47	8:55	9:11	9:16
594	8:15	8:29	8:33	8:43	9:17	9:25	9:41	9:46
594	8:45	8:58	9:02	9:11	9:45	9:53	10:09	10:14
594	9:15	9:28	9:32	9:41	10:15	10:23	10:39	10:44
594	9:45	9:58	10:02	10:11	10:45	10:53	11:09	11:14
594	10:15	10:28	10:32	10:41	11:15	11:23	11:39	11:44
594	10:45	10:58	11:02	11:11	11:45	11:53	<b>12:09</b>	<b>12:14</b>
594	11:15	11:28	11:32	11:41	<b>12:15</b>	<b>12:23</b>	<b>12:39</b>	<b>12:44</b>
594	11:45	11:58	<b>12:02PM</b>	<b>12:11</b>	<b>12:45</b>	<b>12:53</b>	<b>1:09</b>	<b>1:14</b>
<b>594</b>	<b>12:15</b>	<b>12:28</b>	<b>12:32</b>	<b>12:41</b>	<b>1:15</b>	<b>1:23</b>	<b>1:39</b>	<b>1:44</b>
<b>594</b>	<b>12:45</b>	<b>12:58</b>	<b>1:02</b>	<b>1:11</b>	<b>1:45</b>	<b>1:53</b>	<b>2:09</b>	<b>2:14</b>
594	1:05	1:18	1:22	1:31	2:05	2:13	2:29	2:34
594	1:25	1:38	1:42	1:51	2:25	2:33	2:49	2:54
594	1:45	1:58	2:02	2:11	2:49	2:57	3:13	3:18
594	2:06	2:19	2:23	2:32	3:21	3:29	3:45	3:50
594	2:20	2:33	2:37	2:46	3:35	3:43	3:59	4:04
590	2:30	2:44	2:48	2:57	3:46	3:54	:	:
590	2:40	2:54	2:58	3:07	3:59	:	:	:
590	2:50	3:04	3:08	3:17	4:13	4:21	:	:
590	3:00	3:15	3:19	3:28	4:29	:	:	:
590	3:10	3:25	3:29	3:38	4:39	4:47	:	:
590	3:20	3:35	3:39	3:48	4:50	:	:	:
590	3:30	3:45	3:49	3:58	5:00	5:08	:	:
590	3:37	3:52	3:56	4:05	5:08	:	:	:
590	3:45	4:00	4:04	4:13	5:16	5:24	:	:
590	3:52	4:07	4:11	4:20	5:21	:	:	:
590	4:00	4:15	4:19	4:28	5:29	5:37	:	:
590	4:06	4:23	4:27	4:36	5:37	:	:	:
590	4:12	4:29	4:33	4:42	5:43	5:51	:	:

## Route 590 Tacoma—Seattle

Continued on next page

\* This is an estimated timepoint for public guidance only. Buses will proceed on arrival to the next timepoint. This may be before the time shown on our schedule.

^ Scheduled to arrive in DuPont at 7:12a.m.

Route

EFFECTIVE - JUNE 7, 2015 - SEPTEMBER 26, 2015

# 590/594

## To Tacoma #590

## To Lakewood via Tacoma #594

Southbound				- continued -			Weekdays	
Route	Eastlake & Stewart	2nd & Seneca	2nd Ave Ext & Washington	SODO Busway & Spokane*	Tacoma Dome Zone E*	10th & Commerce Zone G*	SR 512 P&R*	Lakewood Station*
	12	13	14	9	8	7	6	5
590	4:18PM	4:35	4:39	4:48	5:47	:	:	:
590	4:24	4:41	4:45	4:54	5:53	6:01	:	:
590	4:30	4:49	4:53	5:02	5:59	:	:	:
590	4:36	4:55	5:00	5:09	6:05	6:13	:	:
590	4:42	5:01	5:06	5:15	6:07	:	:	:
590	4:48	5:07	5:12	5:21	6:13	6:21	:	:
590	4:54	5:15	5:20	5:29	6:17	:	:	:
590	5:00	5:21	5:26	5:35	6:23	6:31	:	:
590	5:06	5:27	5:32	5:41	6:29	:	:	:
590	5:12	5:33	5:37	5:46	6:34	6:42	:	:
590	5:18	5:37	5:41	5:50	6:36	:	:	:
590	5:24	5:43	5:47	5:56	6:40	6:48	:	:
590	5:30	5:48	5:52	6:01	6:42	:	:	:
590	5:37	5:55	5:59	6:08	6:49	6:57	:	:
590	5:45	6:01	6:05	6:14	6:55	:	:	:
590	5:52	6:08	6:12	6:21	7:02	7:10	:	:
590	6:00	6:14	6:18	6:27	7:08	:	:	:
590	6:12	6:26	6:30	6:39	7:17	7:25	:	:
590	6:24	6:38	6:42	6:51	7:29	7:37	:	:
^ 594	6:36	6:49	6:53	7:02	7:37	7:45	8:00	8:05
594	6:49	7:02	7:06	7:15	7:50	7:58	8:13	8:18
594	7:00	7:12	7:16	7:25	8:00	8:08	8:23	8:28
594	7:20	7:32	7:35	7:43	8:17	8:25	8:39	8:44
594	7:40	7:51	7:54	8:02	8:36	8:44	8:58	9:03
594	8:00	8:11	8:14	8:22	8:56	9:04	9:17	9:22
594	8:22	8:33	8:36	8:44	9:18	9:26	9:39	9:44
594	8:45	8:56	8:59	9:07	9:40	9:48	10:01	10:06
594	9:15	9:26	9:29	9:37	10:10	10:18	10:31	10:36
594	9:45	9:56	9:59	10:07	10:40	10:48	11:01	11:06
594	10:15	10:26	10:29	10:37	11:10	11:18	11:31	11:36
594	10:45	10:56	10:59	11:07	11:40	11:48	12:01AM	12:06
594	11:15	11:26	11:29	11:37	12:10	12:18	12:31	12:36
594	11:45	11:56	11:59	12:07	12:40	12:48	1:01	1:06

FARE ZONE

Route 590 Tacoma–Seattle

\* This is an estimated timepoint for public guidance only. Buses will proceed on arrival to the next timepoint. This may be before the time shown on our schedule.

^ Scheduled to arrive in DuPont at 8:24 p.m.



**To Seattle via Tacoma****Northbound****Saturday and Sunday**

Lakewood Station	SR 512 P&R	10th & Commerce Zone D	Tacoma Dome Station Zone B	SODO Busway & Spokane*	4th & Jackson*	4th & Pike*	Eastlake & Stewart St*
5	6	7	8	9	10	11	12
5:00AM	5:05	5:20	5:28	6:05	6:13	6:17	6:23
6:00	6:05	6:20	6:28	7:05	7:13	7:17	7:23
6:30	6:35	6:50	6:58	7:35	7:43	7:47	7:53
7:00	7:05	7:20	7:28	8:05	8:13	8:17	8:23
7:30	7:35	7:50	7:58	8:35	8:43	8:47	8:53
8:00	8:05	8:20	8:28	9:05	9:13	9:17	9:23
8:30	8:35	8:50	8:58	9:35	9:43	9:47	9:53
9:00	9:05	9:20	9:28	10:05	10:13	10:17	10:23
9:30	9:35	9:50	9:58	10:35	10:43	10:47	10:53
10:00	10:05	10:20	10:28	11:05	11:13	11:17	11:23
10:30	10:35	10:50	10:58	11:35	11:43	11:47	11:53
11:00	11:05	11:20	11:28	<b>12:05</b>	<b>12:13</b>	<b>12:17</b>	<b>12:23</b>
11:30	11:35	11:50	11:58	<b>12:35</b>	<b>12:43</b>	<b>12:47</b>	<b>12:53</b>
<b>12:00PM</b>	<b>12:05</b>	<b>12:20</b>	<b>12:28</b>	<b>1:05</b>	<b>1:13</b>	<b>1:17</b>	<b>1:23</b>
<b>12:30</b>	<b>12:35</b>	<b>12:50</b>	<b>12:58</b>	<b>1:35</b>	<b>1:43</b>	<b>1:47</b>	<b>1:53</b>
<b>1:00</b>	<b>1:05</b>	<b>1:20</b>	<b>1:28</b>	<b>2:05</b>	<b>2:13</b>	<b>2:17</b>	<b>2:23</b>
<b>1:30</b>	<b>1:35</b>	<b>1:50</b>	<b>1:58</b>	<b>2:35</b>	<b>2:43</b>	<b>2:47</b>	<b>2:53</b>
<b>2:00</b>	<b>2:05</b>	<b>2:20</b>	<b>2:28</b>	<b>3:05</b>	<b>3:13</b>	<b>3:17</b>	<b>3:23</b>
<b>2:30</b>	<b>2:35</b>	<b>2:50</b>	<b>2:58</b>	<b>3:35</b>	<b>3:43</b>	<b>3:47</b>	<b>3:53</b>
<b>3:00</b>	<b>3:05</b>	<b>3:20</b>	<b>3:28</b>	<b>4:05</b>	<b>4:13</b>	<b>4:17</b>	<b>4:23</b>
<b>3:30</b>	<b>3:35</b>	<b>3:50</b>	<b>3:58</b>	<b>4:35</b>	<b>4:43</b>	<b>4:47</b>	<b>4:53</b>
<b>4:00</b>	<b>4:05</b>	<b>4:20</b>	<b>4:28</b>	<b>5:05</b>	<b>5:13</b>	<b>5:17</b>	<b>5:23</b>
<b>4:30</b>	<b>4:35</b>	<b>4:50</b>	<b>4:58</b>	<b>5:35</b>	<b>5:43</b>	<b>5:47</b>	<b>5:53</b>
<b>5:00</b>	<b>5:05</b>	<b>5:20</b>	<b>5:28</b>	<b>6:05</b>	<b>6:13</b>	<b>6:17</b>	<b>6:23</b>
<b>5:30</b>	<b>5:35</b>	<b>5:50</b>	<b>5:58</b>	<b>6:35</b>	<b>6:43</b>	<b>6:47</b>	<b>6:53</b>
<b>6:00</b>	<b>6:05</b>	<b>6:20</b>	<b>6:28</b>	<b>7:05</b>	<b>7:13</b>	<b>7:17</b>	<b>7:23</b>
<b>6:30</b>	<b>6:35</b>	<b>6:50</b>	<b>6:58</b>	<b>7:35</b>	<b>7:43</b>	<b>7:47</b>	<b>7:53</b>
<b>7:00</b>	<b>7:05</b>	<b>7:20</b>	<b>7:28</b>	<b>8:05</b>	<b>8:13</b>	<b>8:17</b>	<b>8:23</b>
<b>7:30</b>	<b>7:35</b>	<b>7:50</b>	<b>7:58</b>	<b>8:35</b>	<b>8:43</b>	<b>8:47</b>	<b>8:53</b>
<b>8:00</b>	<b>8:05</b>	<b>8:20</b>	<b>8:28</b>	<b>9:05</b>	<b>9:13</b>	<b>9:17</b>	<b>9:23</b>
<b>8:30</b>	<b>8:35</b>	<b>8:50</b>	<b>8:58</b>	<b>9:35</b>	<b>9:43</b>	<b>9:47</b>	<b>9:53</b>
<b>9:00</b>	<b>9:05</b>	<b>9:20</b>	<b>9:28</b>	<b>10:05</b>	<b>10:13</b>	<b>10:17</b>	<b>10:23</b>
<b>9:30</b>	<b>9:35</b>	<b>9:50</b>	<b>9:58</b>	<b>10:35</b>	<b>10:43</b>	<b>10:47</b>	<b>10:53</b>
<b>10:00</b>	<b>10:05</b>	<b>10:20</b>	<b>10:28</b>	<b>11:05</b>	<b>11:13</b>	<b>11:17</b>	<b>11:23</b>

FARE ZONE

\* This is an estimated timepoint for public guidance only. Buses will proceed on arrival to the next timepoint. This may be before the time shown on our schedule.

# Route 594

EFFECTIVE - JUNE 7, 2015 - SEPTEMBER 26, 2015

## To Lakewood via Tacoma

### Southbound

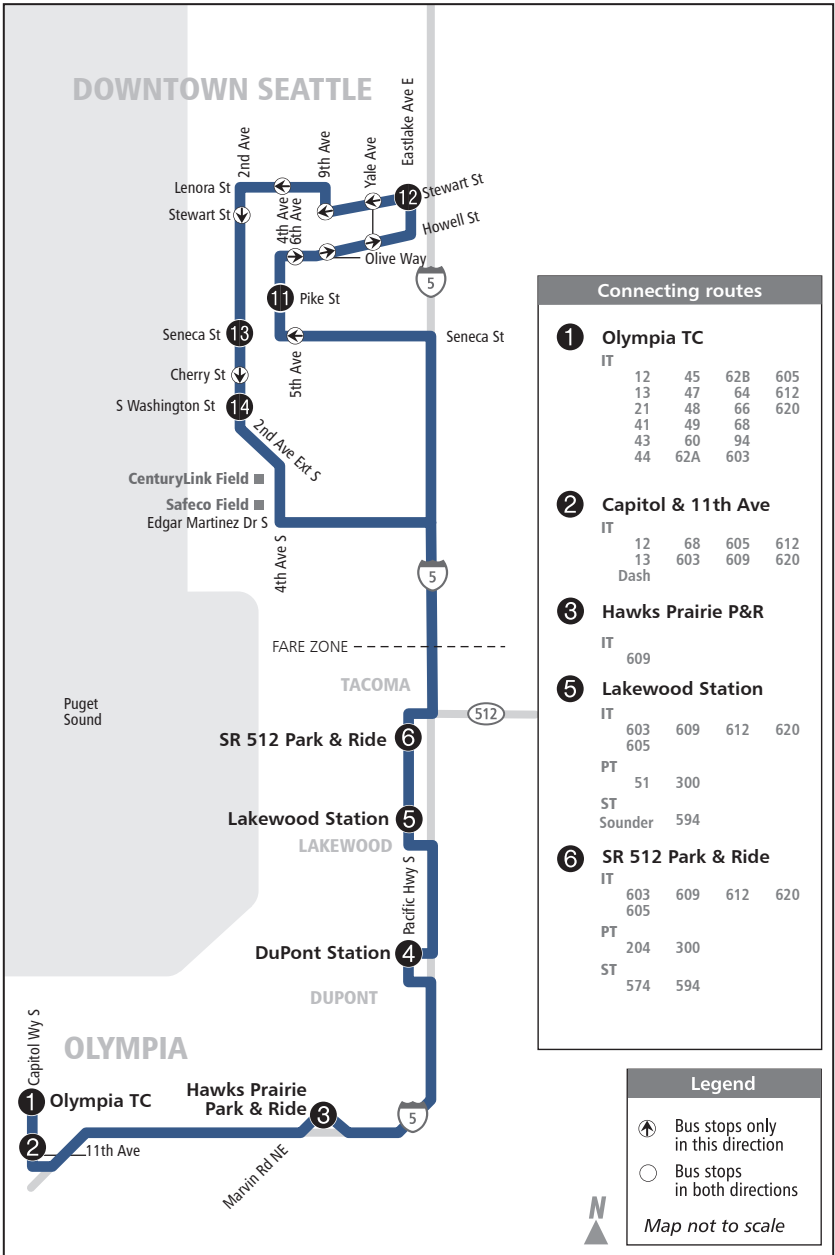
### Saturday and Sunday

Eastlake & Stewart	2nd & Seneca	2nd Ave Ext & Washington	SODO Busway & Spokane*	Tacoma Dome Station Zone E*	10th & Commerce Zone G*	SR-512 P&R*	Lakewood Station*
<b>12</b>	<b>13</b>	<b>14</b>	<b>9</b>	<b>8</b>	<b>7</b>	<b>6</b>	<b>5</b>
6:42 <sup>AM</sup>	6:52	6:55	7:03	7:42	7:50	8:03	8:08
7:42	7:52	7:55	8:03	8:42	8:50	9:03	9:08
8:12	8:22	8:25	8:33	9:12	9:20	9:33	9:38
8:42	8:52	8:55	9:03	9:42	9:50	10:03	10:08
9:12	9:22	9:25	9:33	10:12	10:20	10:33	10:38
9:42	9:52	9:55	10:03	10:42	10:50	11:03	11:08
10:12	10:22	10:25	10:33	11:12	11:20	11:33	11:38
10:42	10:52	10:55	11:03	11:42	11:50	<b>12:03</b>	<b>12:08</b>
11:12	11:22	11:25	11:33	<b>12:12</b>	<b>12:20</b>	<b>12:33</b>	<b>12:38</b>
11:42	11:52	11:55	<b>12:03</b>	<b>12:42</b>	<b>12:50</b>	<b>1:03</b>	<b>1:08</b>
<b>12:12<sup>PM</sup></b>	<b>12:22</b>	<b>12:25</b>	<b>12:33</b>	<b>1:12</b>	<b>1:20</b>	<b>1:33</b>	<b>1:38</b>
<b>12:42</b>	<b>12:52</b>	<b>12:55</b>	<b>1:03</b>	<b>1:42</b>	<b>1:50</b>	<b>2:03</b>	<b>2:08</b>
<b>1:12</b>	<b>1:22</b>	<b>1:25</b>	<b>1:33</b>	<b>2:12</b>	<b>2:20</b>	<b>2:33</b>	<b>2:38</b>
<b>1:42</b>	<b>1:52</b>	<b>1:55</b>	<b>2:03</b>	<b>2:42</b>	<b>2:50</b>	<b>3:03</b>	<b>3:08</b>
<b>2:12</b>	<b>2:22</b>	<b>2:25</b>	<b>2:33</b>	<b>3:12</b>	<b>3:20</b>	<b>3:33</b>	<b>3:38</b>
<b>2:42</b>	<b>2:52</b>	<b>2:55</b>	<b>3:03</b>	<b>3:42</b>	<b>3:50</b>	<b>4:03</b>	<b>4:08</b>
<b>3:12</b>	<b>3:22</b>	<b>3:25</b>	<b>3:33</b>	<b>4:12</b>	<b>4:20</b>	<b>4:33</b>	<b>4:38</b>
<b>3:42</b>	<b>3:52</b>	<b>3:55</b>	<b>4:03</b>	<b>4:42</b>	<b>4:50</b>	<b>5:03</b>	<b>5:08</b>
<b>4:12</b>	<b>4:22</b>	<b>4:25</b>	<b>4:33</b>	<b>5:12</b>	<b>5:20</b>	<b>5:33</b>	<b>5:38</b>
<b>4:42</b>	<b>4:52</b>	<b>4:55</b>	<b>5:03</b>	<b>5:42</b>	<b>5:50</b>	<b>6:03</b>	<b>6:08</b>
<b>5:12</b>	<b>5:22</b>	<b>5:25</b>	<b>5:33</b>	<b>6:12</b>	<b>6:20</b>	<b>6:33</b>	<b>6:38</b>
<b>5:42</b>	<b>5:52</b>	<b>5:55</b>	<b>6:03</b>	<b>6:42</b>	<b>6:50</b>	<b>7:03</b>	<b>7:08</b>
<b>6:12</b>	<b>6:22</b>	<b>6:25</b>	<b>6:33</b>	<b>7:12</b>	<b>7:20</b>	<b>7:33</b>	<b>7:38</b>
<b>6:42</b>	<b>6:52</b>	<b>6:55</b>	<b>7:03</b>	<b>7:42</b>	<b>7:50</b>	<b>8:03</b>	<b>8:08</b>
<b>7:12</b>	<b>7:22</b>	<b>7:25</b>	<b>7:33</b>	<b>8:12</b>	<b>8:20</b>	<b>8:33</b>	<b>8:38</b>
<b>7:42</b>	<b>7:52</b>	<b>7:55</b>	<b>8:03</b>	<b>8:42</b>	<b>8:50</b>	<b>9:03</b>	<b>9:08</b>
<b>8:12</b>	<b>8:22</b>	<b>8:25</b>	<b>8:33</b>	<b>9:12</b>	<b>9:20</b>	<b>9:33</b>	<b>9:38</b>
<b>8:42</b>	<b>8:52</b>	<b>8:55</b>	<b>9:03</b>	<b>9:42</b>	<b>9:50</b>	<b>10:03</b>	<b>10:08</b>
<b>9:12</b>	<b>9:22</b>	<b>9:25</b>	<b>9:33</b>	<b>10:12</b>	<b>10:20</b>	<b>10:33</b>	<b>10:38</b>
<b>9:42</b>	<b>9:52</b>	<b>9:55</b>	<b>10:03</b>	<b>10:42</b>	<b>10:50</b>	<b>11:03</b>	<b>11:08</b>
<b>10:12</b>	<b>10:22</b>	<b>10:25</b>	<b>10:33</b>	<b>11:12</b>	<b>11:20</b>	<b>11:33</b>	<b>11:38</b>
<b>10:42</b>	<b>10:52</b>	<b>10:55</b>	<b>11:03</b>	<b>11:42</b>	<b>11:50</b>	12:03	12:08
<b>11:12</b>	<b>11:22</b>	<b>11:25</b>	<b>11:33</b>	12:12	12:20	12:33	12:38
<b>11:42</b>	<b>11:52</b>	<b>11:55</b>	12:03 <sup>AM</sup>	12:42	12:50	1:03	1:08

FARE ZONE

\* This is an estimated timepoint for public guidance only. Buses will proceed on arrival to the next timepoint. This may be before the time shown on our schedule.

**Olympia/DuPont–Seattle**



# Route 592 To Seattle

EFFECTIVE - JUNE 7, 2015 - SEPTEMBER 26, 2015

Northbound						Weekdays		
Olympia TC	Capitol & 11th Ave	Hawks Prairie P&R	Dupont Station Bay 6	Lakewood Station	SR 512 P&R	4th & Pike*	Eastlake & Stewart*	
<b>1</b>	<b>2</b>	<b>3</b>	<b>4</b>	<b>5</b>	<b>6</b>		<b>11</b>	<b>12</b>
:	:	:	4:05AM	4:24	4:29		5:21	5:26
:	:	:	4:25	4:44	4:49		5:41	5:46
:	:	:	4:45	5:04	5:09		6:01	6:06
:	:	:	5:05	5:24	5:29		6:21	6:26
4:42	4:46	5:00	5:20	5:39	5:44		6:36	6:42
:	:	:	5:35	5:54	5:59		6:56	7:02
5:12	5:16	5:30	5:50	6:09	6:14		7:11	7:17
:	:	:	6:05	6:25	6:30		7:27	7:33
5:42	5:46	6:00	6:20	6:40	6:45		7:42	7:48
:	:	:	6:35	6:55	7:00		7:56	8:02
6:12	6:16	6:30	6:50	7:10	7:15		8:11	8:17
:	:	:	7:05	7:25	7:30		8:26	8:32
6:42	6:46	7:00	7:20	7:40	7:45		8:41	8:49
:	:	:	7:35	7:54	7:59		8:51	8:59
7:12	7:16	7:30	7:50	8:09	8:14		9:06	9:14
:	:	:	4:41PM	5:00	5:05		6:24	6:32

## Route 594

\* This is an estimated timepoint for public guidance only. Buses will proceed on arrival to the next timepoint. This may be before the time shown on our schedule.

**To Lakewood/DuPont/Olympia****Southbound****Weekdays**

Eastlake & Stewart <b>12</b>	2nd Ave & Seneca <b>13</b>	2nd Ave & Washington <b>14</b>	SR 512 P&R* <b>6</b>	Lakewood Station* <b>5</b>	DuPont Station* <b>4</b>	Hawks Prairie P&R* <b>3</b>	Capitol & 11th Ave <b>2</b>	Olympia TC* <b>1</b>
5:30AM	5:39	5:42	6:48	6:53	7:12	:	:	:
<b>2:37PM</b>	<b>2:51</b>	<b>2:55</b>	<b>3:54</b>	<b>3:59</b>	<b>4:18</b>	:	:	:
<b>2:52</b>	<b>3:06</b>	<b>3:10</b>	<b>4:09</b>	<b>4:14</b>	<b>4:33</b>	:	:	:
<b>3:07</b>	<b>3:22</b>	<b>3:26</b>	<b>4:25</b>	<b>4:30</b>	<b>4:49</b>	<b>5:04</b>	<b>5:20</b>	<b>5:24</b>
<b>3:22</b>	<b>3:37</b>	<b>3:41</b>	<b>4:41</b>	<b>4:46</b>	<b>5:05</b>	:	:	:
<b>3:37</b>	<b>3:52</b>	<b>3:56</b>	<b>4:56</b>	<b>5:01</b>	<b>5:20</b>	<b>5:35</b>	<b>5:51</b>	<b>5:55</b>
<b>3:52</b>	<b>4:07</b>	<b>4:11</b>	<b>5:11</b>	<b>5:16</b>	<b>5:35</b>	:	:	:
<b>4:07</b>	<b>4:24</b>	<b>4:28</b>	<b>5:28</b>	<b>5:33</b>	<b>5:52</b>	<b>6:07</b>	<b>6:23</b>	<b>6:27</b>
<b>4:22</b>	<b>4:39</b>	<b>4:43</b>	<b>5:43</b>	<b>5:48</b>	<b>6:07</b>	:	:	:
<b>4:37</b>	<b>4:56</b>	<b>5:01</b>	<b>6:01</b>	<b>6:06</b>	<b>6:25</b>	<b>6:40</b>	<b>6:56</b>	<b>7:00</b>
<b>4:52</b>	<b>5:11</b>	<b>5:16</b>	<b>6:16</b>	<b>6:21</b>	<b>6:40</b>	:	:	:
<b>5:07</b>	<b>5:28</b>	<b>5:33</b>	<b>6:33</b>	<b>6:38</b>	<b>6:57</b>	<b>7:12</b>	<b>7:28</b>	<b>7:32</b>
<b>5:22</b>	<b>5:41</b>	<b>5:45</b>	<b>6:45</b>	<b>6:50</b>	<b>7:09</b>	:	:	:
<b>5:37</b>	<b>5:55</b>	<b>5:59</b>	<b>6:59</b>	<b>7:04</b>	<b>7:23</b>	<b>7:38</b>	<b>7:54</b>	<b>7:58</b>
<b>5:52</b>	<b>6:08</b>	<b>6:12</b>	<b>7:12</b>	<b>7:17</b>	<b>7:36</b>	:	:	:
<b>6:07</b>	<b>6:21</b>	<b>6:25</b>	<b>7:21</b>	<b>7:26</b>	<b>7:45</b>	:	:	:
<b>6:22</b>	<b>6:36</b>	<b>6:40</b>	<b>7:36</b>	<b>7:41</b>	<b>8:00</b>	:	:	:
<b>6:36</b>	<b>6:49</b>	<b>6:53</b>	<b>8:00</b>	<b>8:05</b>	<b>8:24</b>	:	:	:

FARE ZONE

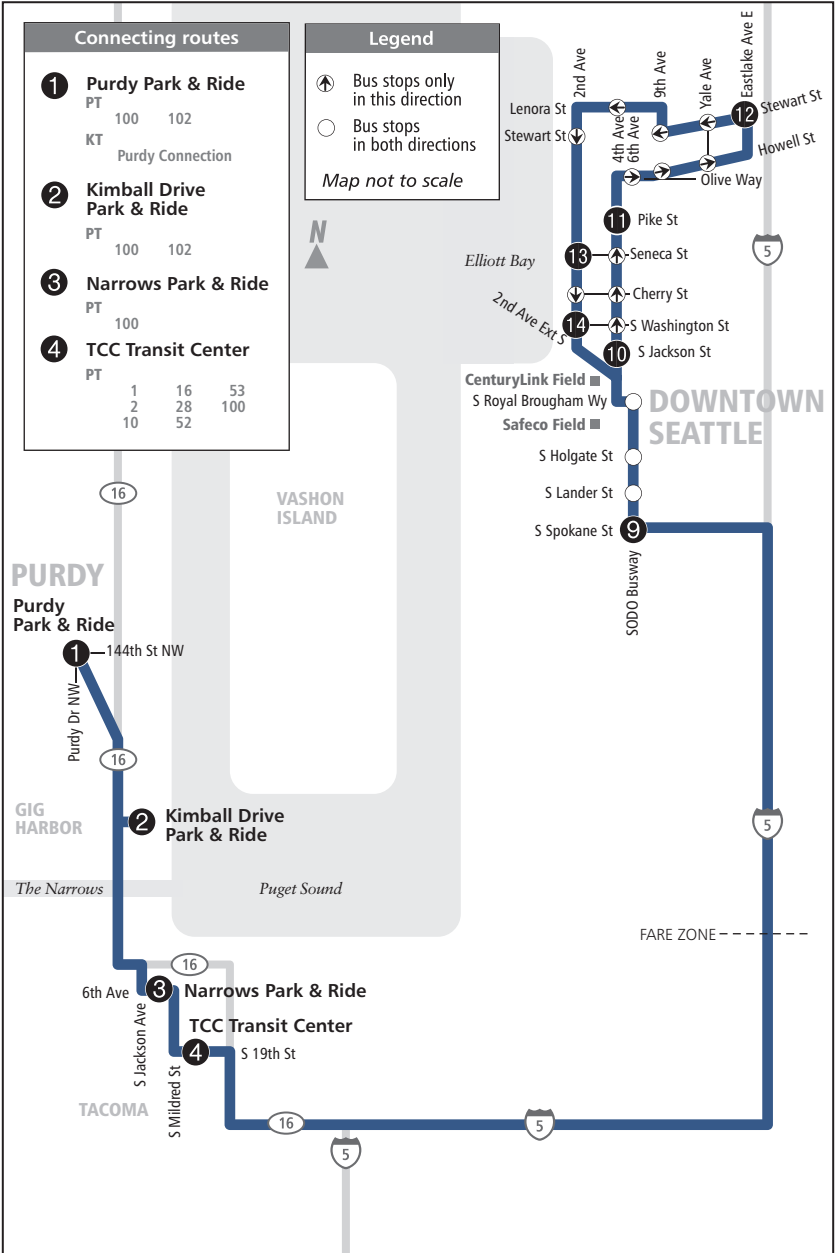
## Route 594

\* This is an estimated timepoint for public guidance only. Buses will proceed on arrival to the next timepoint. This may be before the time shown on our schedule.

# Route 595

EFFECTIVE - JUNE 7, 2015 - SEPTEMBER 26, 2015

## Gig Harbor–Seattle



**To Seattle via Narrows****Northbound****Weekdays**

Purdy P&R	Kimball Drive P&R	Narrows P&R	TCC TC	SODO Busway & Spokane*	4th & Jackson*	4th & Pike*	Eastlake & Stewart*
<b>1</b>	<b>2</b>	<b>3</b>	<b>4</b>	<b>9</b>	<b>10</b>	<b>11</b>	<b>12</b>
4:50AM	5:00	5:10	5:14	6:04	6:11	6:17	6:21
5:12	5:22	5:32	5:38	6:26	6:33	6:39	6:43
5:34	5:44	5:54	5:58	6:50	6:57	7:03	7:08
5:56	6:06	6:16	6:20	7:13	7:22	7:29	7:34
6:20	6:30	6:40	6:44	7:40	7:49	7:56	8:01

---  
FARE ZONE

**To Gig Harbor via Narrows****Southbound****Weekdays**

Eastlake & Stewart	2nd & Seneca	2nd Ave Ext & Washington	SODO Busway & Spokane*	TCC TC*	Narrows P&R*	Kimball Drive P&R*	Purdy P&R*
<b>12</b>	<b>13</b>	<b>14</b>	<b>9</b>	<b>4</b>	<b>3</b>	<b>2</b>	<b>1</b>
3:03PM	3:18	3:22	3:31	4:26	4:29	4:41	4:51
3:31	3:46	3:50	3:59	4:54	4:57	5:09	5:19
4:01	4:18	4:22	4:31	5:26	5:29	5:41	5:51
4:31	4:50	4:55	5:04	5:59	6:02	6:14	6:24
5:06	5:27	5:32	5:41	6:36	6:39	6:51	7:01

---  
FARE ZONE

\* This is an estimated timepoint for public guidance only. Buses will proceed on arrival to the next timepoint. This may be before the time shown on our schedule.


# Route 596

EFFECTIVE - JUNE 7, 2015 - SEPTEMBER 26, 2015

## To Sumner

Westbound


Weekdays

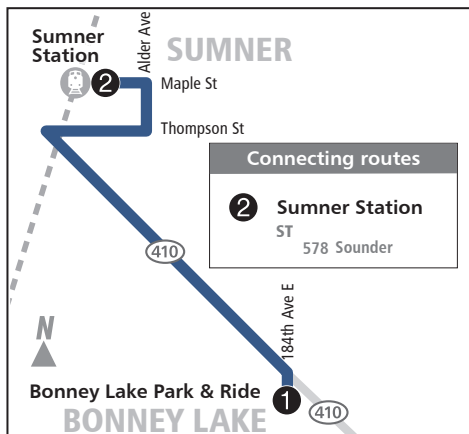
Bonney Lake P&R	Sumner Station	Sumner Station
<b>1</b>	<b>2</b>	
4:55AM	5:06	5:12
5:30	5:41	5:47
6:00	6:11	6:17
6:20	6:31	6:37
6:40	6:51	6:57
7:00	7:11	7:17
7:25	7:36	7:42
8:00	8:11	8:17

## To Bonney Lake

Eastbound

Weekdays

Sumner Station	Sumner Station	Bonney Lake P&R
	<b>2</b>	<b>1</b>
3:47PM	3:50	4:01
4:17	4:20	4:37
4:48	4:51	5:08
5:08	5:11	5:28
5:28	5:31	5:48
5:48	5:51	6:08
6:17	6:20	6:37
6:47	6:50	7:07







# Sounder Riders

## Sounder schedule changes in Sept.

Safety equipment upgrades require more time between trips

Look for new schedules in September



Sign up for rider alerts at [soundtransit.org/Subscribe-to-alerts](https://soundtransit.org/Subscribe-to-alerts)



Rider information: 1-888-889-6368 | TTY Relay: 711

## Transit agencies

For information about regional trip planning, local bus connections, Regional Reduced Fare Permits, Paratransit, or for other information, contact your local transit agency.

### Sound Transit

Rider Information,  
comments and lost & found  
1-888-889-6368 / TTY Relay: 711

### Everett Transit

everetttransit.org  
**Customer Service Center**  
Everett Station  
3201 Smith Ave.  
425-257-7777 / TTY Relay: 711  
Weekdays 6:30 a.m. to 6:30 p.m.

### Pierce Transit

**Operates ST Express routes:**  
560, 566, 567, 574, 577, 578, 586, 590,  
592, 594, 595 and 596  
piercetransit.org

**Rider information:**  
253-581-8000;  
1-800-562-8109 / TTY Relay: 711  
Weekdays 6:30 a.m. to 6:30 p.m.

**Customer Service/Pass Sales Offices:**  
253-581-8000  
Tacoma Dome Station  
505 E. 25th St.  
Weekdays 7 a.m. to 6 p.m.

**Paratransit service—SHUTTLE**  
253-581-8100

### Washington State Ferries

Colman Dock  
wsdot.wa.gov/ferries  
1-800-843-3779

### Amtrak Cascades

amtrakcascades.com

### Community Transit

**Operates ST Express routes:**  
510, 511, 512, 513, 532 and 535  
communitytransit.org

### Rider information:

425-353-RIDE (7433);  
1-800-562-1375 / TTY Relay: 711  
Weekdays 6:30 a.m. to 8 p.m.

### RideStore:

Lynnwood Transit Center  
20110 46th Ave. W.  
425-348-2350  
Weekdays 7 a.m. to 6 p.m.

### King County Metro Transit

**Operates ST Express routes:**  
522, 540, 542, 545, 550, 554, 555, 556  
and Central Link light rail

**Website:**  
kingcounty.gov/metro

**Customer Information, Lost & Found  
and Comments:**  
206-553-3000

1-800-542-7876 / TTY Relay: 711  
Monday–Friday 6 a.m. to 8 p.m.  
Closed on Saturday, Sunday  
and major holidays

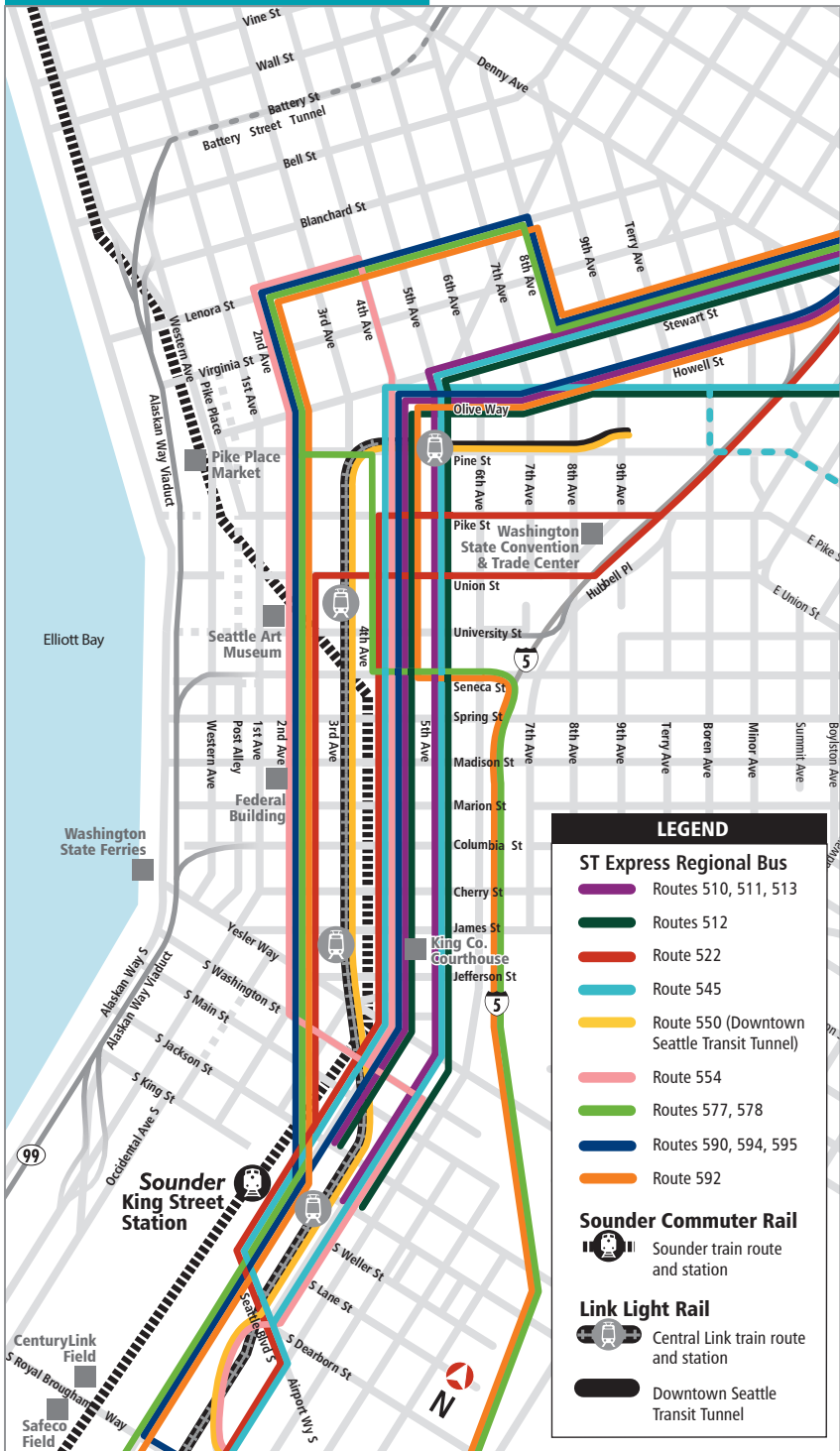
**Online Trip Planner:**  
kingcounty.gov/tripplanner

**Locations:**  
King Street Center in Pioneer Square  
Pass Sales and Lost & Found  
201 S. Jackson St.

Weekdays 8:30 a.m. to 4:30 p.m.  
Lost and found closed from  
1 p.m. to 2 p.m.

Westlake Station Mezzanine  
Pass Sales  
Downtown Seattle Transit Tunnel  
8:30 a.m. to 4:30pm. on the first and  
last four business days of each month.  
Closed: weekends, holidays and all  
other times.

# Downtown Seattle



**LEGEND**

**ST Express Regional Bus**

- Routes 510, 511, 513
- Routes 512
- Route 522
- Route 545
- Route 550 (Downtown Seattle Transit Tunnel)
- Route 554
- Routes 577, 578
- Routes 590, 594, 595
- Route 592

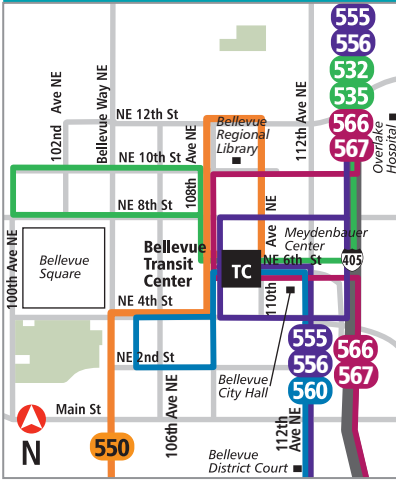
**Sounder Commuter Rail**

- Sounder train route and station

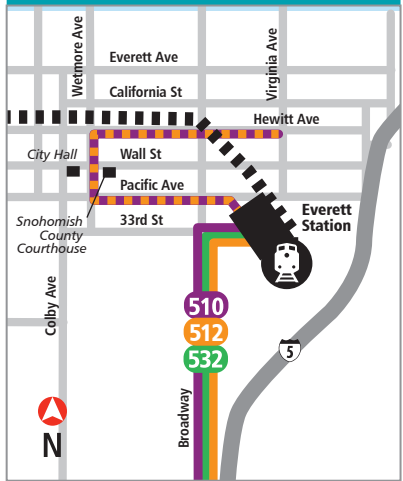
**Link Light Rail**

- Central Link train route and station
- Downtown Seattle Transit Tunnel

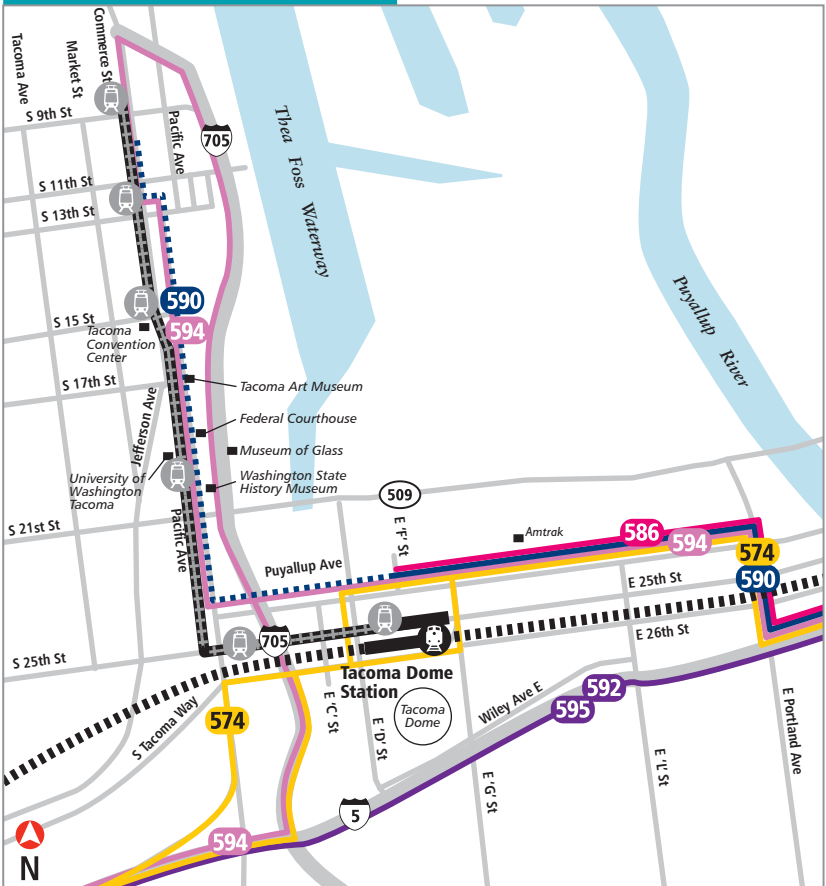
## Downtown Bellevue



## Downtown Everett



## Downtown Tacoma



# Sound Transit System Map

## MAP KEY



### Sounder Commuter Rail

- Everett–Seattle Sounder
- Tacoma–Seattle Sounder



### Link Light Rail

- Link (SeaTac/Airport–Westlake/Seattle)
- Tacoma Link (Tacoma Dome–Theater District)



### ST Express Regional Bus

- Blue line** = Route terminus
- 510 Everett–Seattle Express
- 511 Ash Way–Seattle Express
- 512 Everett/Lynnwood–Seattle Express
- 513 Everett–Seattle Express
- 522 Woodinville–Seattle Express
- 532 Everett–Bellevue Express
- 535 Lynnwood–Bellevue Express
- 540 Kirkland–University District Express
- 542 Redmond–University District Express
- 545 Redmond–Seattle Express
- 550 Bellevue–Seattle Express
- 554 Issaquah–Seattle Express
- 555 Issaquah–Northgate Express
- 556 Issaquah–University District–Northgate Express
- 560 Bellevue–Sea-Tac Airport/West Seattle Express
- 566 Auburn–Renton–Overlake Express
- 567 Kent–Overlake Express
- 574 Lakewood–Sea-Tac Airport Express
- 577 Federal Way–Seattle Express
- 578 Puyallup–Federal Way–Seattle Express
- 586 Tacoma–University District Express
- 590 Tacoma–Seattle Express
- 592 DuPont–Lakewood–Seattle Express
- 594 Lakewood–Tacoma–Seattle Express
- 595 Gig Harbor–Seattle Express
- 596 Bonney Lake–Sumner Express

- Bus Fare Zone Boundary
- Limited Service
- Connector  
Service provided by other agencies
- P Park & Ride
- Ferry Terminal
- Sea-Tac Airport
- Amtrak



Service to Lacey and Olympia is funded by Intercity Transit

Service to Gig Harbor and Purdy is funded by Pierce Transit

Sound Transit  
Union Station  
401 S. Jackson St.  
Seattle, WA 98104  
1-888-889-6368  
TTY Relay: 711  
main@soundtransit.org  
soundtransit.org

## THIS GUIDE IS AVAILABLE IN LARGE PRINT AND BRAILLE.

要用中文向 Sound Transit 查詢有關巴士和火車的時間表，請在正常的工作時間致電 1-800-823-9230。

버스와 기차 시간표에 대하여 Sound Transit사에 문의하시려면 평상 업무 시간 중에 1-800-823-9230으로 전화하십시오.

Чтобы получить в Sound Transit информацию на русском языке о расписании автобусов и поездов, звоните по телефону 1-800-823-9230 в обычные рабочие часы.

Para hablar con Sound Transit en español acerca de los horarios de autobuses y trenes, llame al 1-800-823-9230, durante horas normales de oficina.

Upang makipag-usap sa Sound Transit sa Tagalog ukol sa mga talaorasan o talaarawan ng pag-alis at pagdating ng bus at tren, tawagan ang 1-800-823-9230 habang sa regular na mga oras ng pangangalakal.

Để nói chuyện bằng tiếng Việt với Sound Transit về các lịch trình xe bus và tàu hỏa, xin gọi 1-800-823-9230 trong giờ làm việc thường lệ.

Sound Transit plans, builds, and operates regional transit systems and services to improve mobility for Central Puget Sound.

