


Discover the "Trails within the Trail"

Traveling through the region, you'll discover that our covered bridges, waterfalls, historic sites, and railroads constitute their own itineraries; you can follow these "Trails within the Trail" by making use of the icons that relate to each specific theme.




The History Trail The White Mountains region is rich in historical fact, legend, and lore; with a nudge in the right direction, you can learn about everything from the ancestry of the View-Master, to the origins of skiing in America, to the surroundings required to spur the creative juices of one of America's Poets Laureate, Robert Frost.


The Covered Bridge Trail Covered bridges are an integral part of both the history and landscape of the White Mountains, as well as providing an excellent place to wait out a summer shower, watch a rushing river swollen by the melting winter snows, or steal a kiss.




The Waterfall Trail The White Mountains boasts more than 100 waterfalls, some visible from the road, others that may require a hike. If you choose to hike in, be sure to wear proper footwear (specifically not leather-soled shoes, which can be very slippery when wet), and be especially careful when traversing the wet rocks around the falls.



The Steel Rail Trail You'll find all kinds of trains in the White Mountains that appeal to a wide variety of interests and tastes. From vintage streamlined restorations, to mountain-climbing cogs, to scenic railroads and elegant dining cars, if it rides on a ribbon of steel, you'll find it here.



THE WHITE MOUNTAIN NATIONAL FOREST RECREATION PASS



The White Mountain National Forest is one of the most heavily used National Forests in the country. With that use comes a large workload to maintain the recreation facilities. As a result, a program is in place to collect fees for recreational use.

All unattended vehicles parked on National Forest land must display a Recreation Pass where signed. There are several pass options: a \$3 day pass available on site, a \$20 annual pass for those who use the Forest year-round, or a \$5 pass good for 1 to 7 consecutive days. Recreation passes are available at area businesses, USFS Information Centers, and the White Mountains Visitors Center. For those holding the America the Beautiful Pass, AccessPass, and Senior Pass, parking is free.

Note: prices current for 2014; information subject to change.

NATIONAL Scenic Byways



"Where can I see a MOOSE?"



The White Mountains Trail and Kancamagus Highway Scenic Byways are located in the White Mountains Region of New Hampshire, approximately two hours north of Boston, Massachusetts and three hours south of Montreal, Quebec.

To learn more about New Hampshire's Scenic Byways, visit www.whitemountainstrail.com and www.cotravelneth.com. For information about the National Scenic Byways Program, visit www.byways.org

An audio tour CD is available for purchase at the White Mountains Attractions Visitor Center. The tour is also available as a free download online at www.visitwhitemountains.com




White Mountains Attractions Association 200 Kancamagus Highway • North Woodstock, NH 03262 • USA www.visitwhitemountains.com • (800) 346-3687

NATIONAL Scenic Byways



"Where can I see a MOOSE?"



A driving guide to the National Scenic Byways of New Hampshire's White Mountains



White Mountains Attractions Association Post Office Box 10 • North Woodstock, NH 03262 • USA www.visitwhitemountains.com • (800) 346-3687

The White Mountains Trail Audio Tour, narrated by New Hampshire's Emmy Award-winning Fritz Wetherbee, is available as a free mp3 download at www.VisitWhiteMountains.com

MILE 1

MILE 1-5 NORTH WOODSTOCK TO FRANCONIA NOTCH Set your odometer to 0.0 at this point. The White Mountains Trail begins at the White Mountains Visitor Center in North Woodstock and travels in a 100 mile loop around the mountains. At the Visitor Center, stop in for information, exhibits, and meet the friendly moose and bear.

Once you leave the Visitor Center, at the lights at the end of the driveway, turn left onto Rte. 112W. Just up the road (.8) you'll reach the first crossroads, in the center of North Woodstock.

SIDE TRIP: If you continue up Rte. 112W, you'll find Lost River Gorge & Boulder Caves, a natural wonder that has drawn visitors since the 1900s. Tour the fascinating gorge on boardwalks, or explore the caves. CONTINUE THE TOUR: by turning north onto Rte. 3 at the lights, where you'll see the village of North Woodstock. The town center is great for strolling & restaurants, and has a great General Store and Sugar House. On this route you'll pass some of the White Mountains' most popular family attractions, including Clark's Trading Post (2.0) with its trained bears, antique Americana and steam trains; and Whale's Tale Water Park (3.8) an award-winning water park, recently named "Best in Class Water Park in America."

Farther north, you encounter the Indian Head Profile (4.7) on Mt. Pemigewasset which is seen on the western (left) side of Rte. 3, and a tower on the right where you can get a 360 degree view.

On or near the Trail in this region:

- 1 White Mountains Attractions Visitor Center 200 Kancamagus Hwy., Rte. 112, North Woodstock 603-745-8720; 800-346-3687 www.visitwhitemountains.com
2 Kancamagus Collectables 40 Kancamagus Hwy. (Rte. 112), North Woodstock 603-745-0915
3 Agassiz Basin Rte. 112, east of the jct. of Rtes. 112 & 118
4 Lost River Gorge & Boulder Caves 1712 Lost River Rd. (Rte. 112), North Woodstock 603-745-8031 www.LostRiverGorge.com
5 Paradise Falls Rte. 112, at Lost River Gorge
6 Allen Hollis Bridge (1981) Rte. 112, North Woodstock in Lost River Gorge
7 Bridal Veil Falls 2.5 mi. Coppermine Trail off Rte. 116 near Easton
8 Bath Bridge 375' (1832) 4-span west of US 302 at Bath Village
9 Twin River Campground, Cottages & RV Park jct. of Rtes. 302 & 112, 4 Twin River Lane, Bath 603-747-3640 www.twinrivemh.com
10 Swiftwater Waterfall Rte. 112, just south of jct. of 112 & 302 near Bath
11 Swiftwater Bridge 158' (1849) north of NH 112 in Bath at Swiftwater.
12 Haverhill/Bath Bridge 256' (1829) NH 135, 2-span 1/4 mi. north of US 302 at Woodsville
13 Lincoln/Woodstock KOA Campground 1000 East Side Rd., Woodstock 603-745-8008, 800-562-9736 www.brokenbranchcampground.com or KOA.com
14 Jack O'Lantern Resort & Golf 1668 DW Hwy., Woodstock 603-745-8121; 800-227-4454 www.jackolanternresort.com
15 Jack O'Lantern Bridge 76' (1986) Rte. 3, Woodstock, 1/4 mi. south of I-93 Exit 30
16 Montaup Cabins 36 Main St., Rte. 3, North Woodstock 603-745-5615 www.montaupcabins.com

- 17 Peg's Restaurant 97 Main St., North Woodstock 603-745-2740
18 Fadden's General Store & Sugarhouse 109 Main St., North Woodstock 603-745-8371 www.rhmaplesym.com
19 Cascade Coffee House 115 Main St., North Woodstock 603-745-2001
20 Lincoln-Woodstock Chamber of Commerce 126 Main St., North Woodstock 603-745-6621 www.lincolnwoodstock.com
21 Woodstock Inn 135 Main St., North Woodstock 603-745-3951; 800-321-3985 www.WoodstockInnNH.com
22 Polimeno Realty 137 Main St., North Woodstock 603-745-8289; 866-359-8289 www.polimeno.com
23 Carriage Motel 180 Main St., North Woodstock 603-745-2416; 800-822-7666 www.carriagemotel.com
24 Riverbank Motel & Cabins 183 Connector Rd., Lincoln 603-745-3374; 800-633-5624 www.riverbankmotel.com
25 Clark's Trading Post 110 Daniel Webster Hwy. / Rte. 3, Lincoln 603-745-8913 www.clarkstradingpost.com
26 Clark's Trading Post Bridge Railroad Bridge 120' (1965) 110 US Rte. 3, Lincoln 603-745-8837 www.countrybumpkins.com
27 Country Bumpkins Campground & Cabins Country Bumpkins Rd., Lincoln 603-745-8837 www.countrybumpkins.com
28 Georgiana Falls Off Hanson Farm Rd., Lincoln 1.3 mi. hike to Lower Falls
29 Whale's Tale Water Park 481 Daniel Webster Hwy., Lincoln 603-745-8810 www.whalestalewaterpark.net
30 Indian Head Resort 664 Rte. 3, Lincoln 603-745-8000; 800-343-8000 www.indianheadresort.com

MILE 5-12 FRANCONIA NOTCH Driving north into Franconia Notch State Park, you'll come to The Flume Gorge & Visitor Center (5.5), an area with a natural 800-foot chasm with waterfalls, covered bridges, a scenic pool, glacial boulders and The Wolf's Den Cave. Even if you don't go through the gorge, stop at the informative visitor center to see the displays, the free movie, and get a cup of coffee at the cafe.

Heading north on Rte. 3, the road soon joins I-93/Franconia Notch Parkway, which takes you through the spectacular scenery of 6,440-acre Franconia Notch State Park along a route framed by the towering peaks of the Kinsman range on the left and the Franconia range on the right. A "Notch" is the pass between two mountain ranges.

Up the road from the Flume Gorge is the Basin (7.1), a deep glacial pothole at the foot of a waterfall; Boise Rock (9.5), which is ideal for viewing Cannon Cliff; and the former site of the Old Man of the Mountain natural stone profile (10.5).

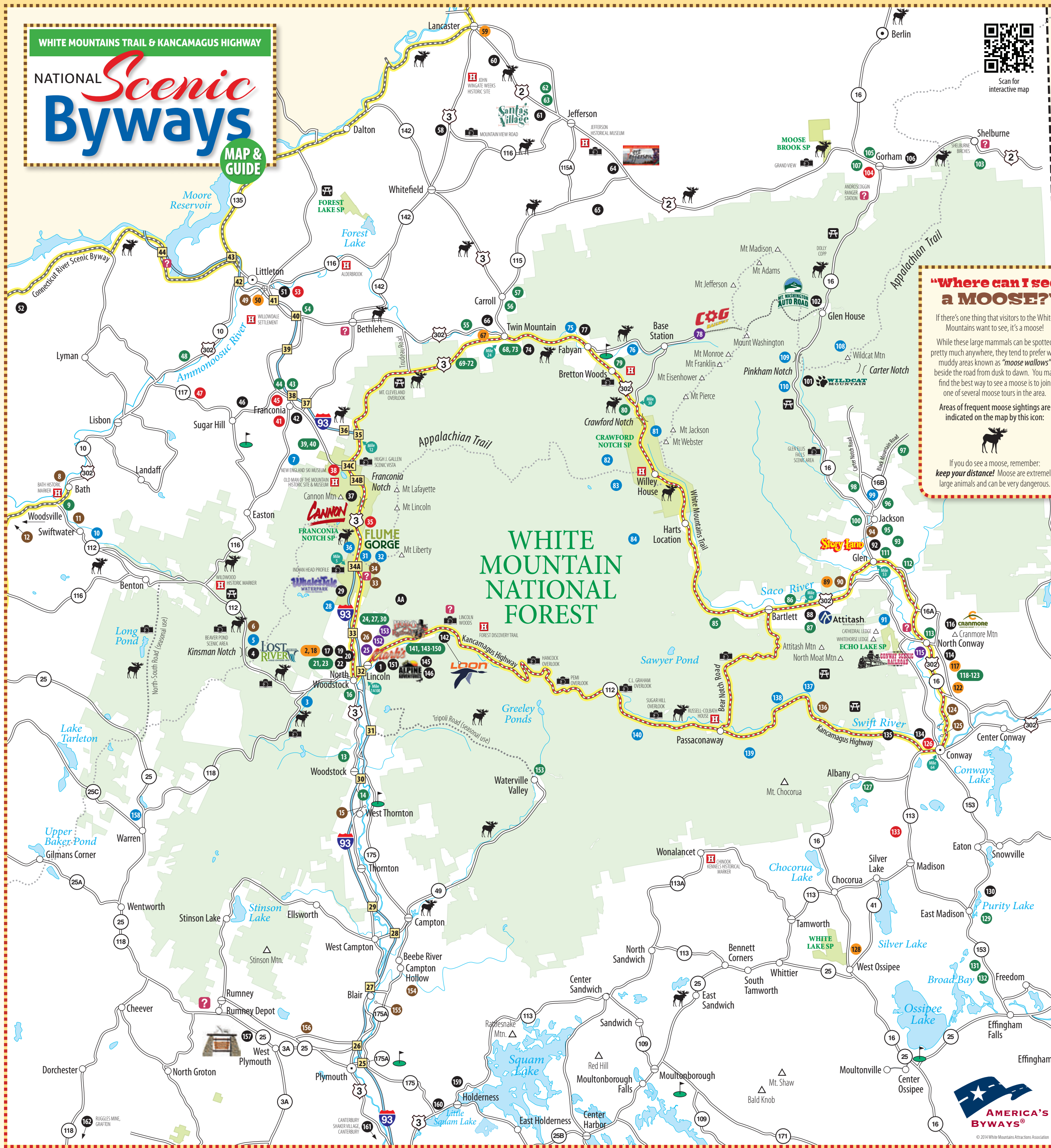
Turn off at Exit 34B for a ride on the Cannon Mountain Aerial Tramway (10.8) with spectacular views of the high peaks from the top. Here you'll also find the Old Man of the Mountain Museum which examines the history and destruction of the famous natural stone profile, and The New England Ski Museum, which offers a look at our skiing heritage. For a refreshing dip and a great view, turn off at Exit 34C (11.5) to Echo Lake Beach. A right hand turn off the exit brings you instead to the Hugh J. Gallen scenic overlook bridge—also known as Sunset Bridge for its colorful views. Traveling north again on I-93, bear right at Exit 35 onto Rte. 3

continued inside

LISTINGS ICONS KEY Major Attraction, Activity, Lodging, Dining, Shopping, Information Services, Business Services, Arts & Entertainment, Recreation, Covered Bridge Trail, Steel Rail Trail, History Trail, Scenic Byways, Point of Interest, Ski Area, Admission required, White Mountains Attractions Association member. Includes a detailed list of 62 scenic byway locations with icons for various amenities and contact information.



# Explore the White Mountains Trail—one of America's most spectacular scenic drives!




**"Where can I see a MOOSE?"**

If there's one thing that visitors to the White Mountains want to see, it's a moose!

While these large mammals can be spotted pretty much anywhere, they tend to prefer wet, muddy areas known as "moose walls" beside the road from dusk to dawn. You may find the best way to see a moose is to join one of several moose tours in the area.

Areas of frequent moose sightings are indicated on the map by this icon:



If you do see a moose, remember: **keep your distance!** Moose are extremely large animals and can be very dangerous.

Mile 49-53 continued

**MILE 53-64 NORTH CONWAY AND CONWAY**  
Back on Rte. 16 at the intersection with Rte. 302, head south to one of the most famous viewpoints in the state: the Intervale Scenic Vista (56.2), a state welcome Center with a stunning scenic overlook of Mt. Washington. Continuing south, Rte. 16 passes through the popular resort town and shopping mecca, North Conway, home of the historic **Conway Scenic Railroad** (58.2) and its beautifully restored Victorian station, which was built in 1874. You can choose from scenic round-trip train rides of varying duration to Conway, Bartlett, or north through the dramatic landscape of Crawford Notch. Just off Rte. 16, **Cranmore Mountain Resort** (58.8) has been entertaining families for over 75 years. With skiing, a mountain coaster, giant swing, an aerial adventure course and more, Cranmore really is North Conway's playground.

Continue on Rte. 16 through the village and past the outlet shops. South of North Conway Village, Rte. 16 climbs Pine Hill. A pullout on the right (61.4) affords a wonderful view of the Saco River, Cathedral and White Horse Ledges (west of North Conway) and Mt. Washington. A bit farther on (62.8) is a side road to the Saco Covered Bridge; the bridge can be seen from Rte. 16 (63.4). At the junction of Routes 16 and 113 (63.6), bear right and go through the lights south through Conway Village, past the Conway Village Information Center (64.1), and over the railroad tracks. Turn right at the light onto Rte. 112, the Kancamagus Highway (64.4).

On or near the Trail in this region:

- 103 **White Birches Camping Park** 218 State Rte. 2, Shelburne 603-466-2022 [www.whitebirchescampingpark.com](http://www.whitebirchescampingpark.com)
- 104 **Gorham Historical Society** 25 Railroad St., Gorham 603-466-5338
- 105 **Royal Inn** 130 Main St., Gorham 603-466-3312; 800-437-3529 [www.royalinn.com](http://www.royalinn.com)
- 106 **Raft NH** 196 Main St., Gorham 603-545-4533 [www.raftnh.com](http://www.raftnh.com)
- 107 **Top Notch Inn** 265 Main St., Gorham 603-466-5496; 800-228-5496 [www.topnotchin.com](http://www.topnotchin.com)
- 108 **Thompson's Falls** At Wildcat Mountain, 7 mi. from trail
- 109 **Crystal Cascade** Off Rte. 16 3 mi. trail from Pinkham Notch Visitor Ctr.
- 110 **Glen Ellis Falls** Rte. 16 in Pinkham Notch
- 111 **Storybook Inn & Suites** Jct. Rtes. 16 & 302, Glen 603-383-6800 [email: storybook1@myfairpoint.net](mailto:storybook1@myfairpoint.net) [www.storybookinnandsuites.com](http://www.storybookinnandsuites.com)
- 112 **Swiss Chalets Village Inn** 457 Intervale Resort Loop, Intervale 603-356-2232; 800-831-2727 [www.chealets.com](http://www.chealets.com)
- 113 **Stonehurst Manor** 3351 White Mountain Hwy., North Conway 603-356-3113 [www.stonehurst.com](http://www.stonehurst.com)
- 114 **Weather Discovery Center** 2779 White Mountain Hwy., North Conway 603-356-2137 [www.mountainscience.org](http://www.mountainscience.org)
- 115 **Conway Scenic Railroad** 38 Norcross Circle / Rte. 16 & 302, North Conway 603-356-5251; 800-232-5251 [www.conwayscenic.com](http://www.conwayscenic.com)
- 116 **Cranmore Mountain Adventure Park** 1 Skimobile Rd., North Conway 603-356-5544 800-SUN-N-500 [www.cranmore.com](http://www.cranmore.com)
- 117 **Bavarian Chocolate Haus** 2438 White Mountain Highway, North Conway 603-356-2663 [www.bavarianchocolatehaus.com](http://www.bavarianchocolatehaus.com)
- 118 **Old Red Inn and Cottages** 2406 White Mountain Hwy./Rte. 16, North Conway 603-356-2642; 800-338-1356 [www.oldredinn.com](http://www.oldredinn.com)
- 119 **Briarcliff Motel** 2304 White Mountain Hwy., North Conway 603-356-5584; 800-338-4291 [www.briarcliffmotel.com](http://www.briarcliffmotel.com)
- 120 **Comfort Inn & Suites / North Conway** 2001 White Mountain Hwy., North Conway 603-356-8811; 866-647-8483 [www.northconwaycomfortinn.com](http://www.northconwaycomfortinn.com)
- 121 **Residence Inn by Marriott** 1801 White Mountain Hwy., North Conway 603-356-3024 [www.northconwayresidenceinn.com](http://www.northconwayresidenceinn.com)
- 122 **Settlers' Green Outlet Village** 2 Common Court, North Conway 603-356-7031 [www.settlersgreen.com](http://www.settlersgreen.com)
- 123 **Mt. Washington Valley Inn** Rte. 16, North Conway 603-356-5486; 800-634-2383 [www.mtwashingtonvalleyinn.com](http://www.mtwashingtonvalleyinn.com)
- 124 **Swift River Bridge** 129' (1870) 1/2 mile no. of NH 16, Conway Village
- 125 **Saco River Bridge** 2-span, 225' (1890) 1/4 mi. north of NH 16 at Conway Village
- 126 **Eastman Lord House Museum** Conway
- 127 **Sunny Brook Cottages** 1901 Rte. 16, Albany 603-447-3922 [www.sunnybrookcottages.com](http://www.sunnybrookcottages.com)
- 128 **Kokopelli of New Hampshire** 2420 Rte. 16, West Ossipee 603-539-4700 [www.kokopellinn.com](http://www.kokopellinn.com)
- 129 **Purity Spring Resort** 1251 Eaton Rd., East Madison 603-367-8896; 800-373-3754 [www.purityspring.com](http://www.purityspring.com)
- 130 **King Pine Ski Area** 1251 Eaton Rd., East Madison 603-367-8896; 800-FREE-SKI [www.kingpine.com](http://www.kingpine.com)
- 131 **Danforth Bay Camping & RV Resort** 196 Shawtown Rd., Freedom 603-539-2069 [www.danforthbay.com](http://www.danforthbay.com)
- 132 **The Bluffs RV Resort** 196 Shawtown Rd., Freedom 603-367-4042 [www.nhrvresort.com](http://www.nhrvresort.com)
- 133 **The Madison Boulder** Rte. 113, Madison
- 134 **Saco Ranger Station** Rte. 112, Conway

**MILE 64-100 THE KANCAMAGUS HIGHWAY; CONWAY TO LINCOLN**  
One of the most spectacular sections of the White Mountains Trail is the Kancamagus highway (a National Scenic Byway). "The Kanc" runs for 34.5 miles from Conway in the east to Lincoln in the west, traversing the White Mountain National Forest, crossing the flank of Mt. Kancamagus, and climbing to nearly 3,000 feet and providing dramatic views on the way. Along its length are hiking trails, federally-designated Scenic Areas, and numerous stunning overlooks. For more information about the highway, stop at the Saco Ranger Station (64.5).

The highway was named for an early Indian Chief of the Penacook Confederacy, Kancamagus, who tried to keep the peace between his people and the settlers, with little success. In the early 1690s the Confederacy tribes scattered, and Kancamagus and his followers moved on, either to northern New Hampshire or Canada.

Passaconaway, grandfather of Kancamagus united more than 17 central New England Indian tribes into the Penacook Confederacy in 1627; the rich flat land 12 miles from Conway is named for him. This community was first settled about 1790. Today the Russell-Colbath House is the only remaining 19th century homestead in the area, and is open as an historic home and US Forest Service Information Center.

There are campgrounds along the Kancamagus, including one by the Albany Covered Bridge (70.6), which also has displays about building covered bridges; wonderful places to swim such as Frog Rock Swimming Hole (66.6), Lower Falls Scenic Area (71.3) and Rocky Gorge (73.1), and waterfalls to visit, such as Champney Falls (75.0), and Sabbaday Falls (79.9). At the Russell-Colbath House Historic Site (77.1), see how 19th century settlers lived, and explore the Rail 'n' River nature trail. Just past the historic site is a major moose wallow (77.7), followed by Jigger Johnson Campground (78.7), Sabbaday Falls, the

Sugar Hill scenic overlook (81.9), and Lily Pond (83.8).  
For the next few miles there are numerous scenic overlooks (beginning at 85.1), including the C.L. Graham Wangan Ground scenic overlook (86.3) and those with views of the Pemigewasset (86.7), the Osceola Range (88.5), and Mt. Hancock (89.1). The views



are due in part to the fact that you've reached the crest of the Kancamagus Pass (86.5), with its 2,855 foot elevation. From here, the road descends past the Greeley Ponds trailhead (90.0), Otter Rocks rest area (91.5) and Lincoln Woods trailhead (94.6), a rest area with information provided by the US Forest Service.

At the opposite end of the Kancamagus—near where this tour begins—is the Lincoln-Woodstock area, a major summer resort from as early as 1870. Today it is a busy resort area year round whose appeal is easy to see. Golfers, tennis players, bicyclists and hikers find ample opportunity to enjoy their favorite sports, as well as anglers, kayakers and motorsports fans. The area is also known for its fine little shops and numerous restaurants.

Lincoln offers easy access to the National Forest, as well as many quality family attractions, including **Loon Mountain** (97.1) with its gondola, Zipline over the river, glacial caves, horseback riding, mountain biking, hiking, climbing walls, and more.

Located on Main Street, **Alpine Adventures** (99) offers high-flying fun for altitude enthusiasts at the "Thrillville" Aerial Fun Park as well as year-round Zipline and Off-Road Tour adventures. Also on Main Street, it's all aboard at the **Hobo Railroad** (99.6). The round trip train excursions cross back and forth along the Pemigewasset River, offering a variety of open vistas along the way. Most trips are narrated by the conductor, and a car attendant serves Hobo Picnic Lunches and ice cream. The station Gift Shop offers a good selection of gifts for the whole family—especially the railroad enthusiast. Also a hit with train lovers is the Dinner Train, which starts its nearly 2 1/2 hour route in North Woodstock.

Lincoln's diverse past as both a vocation and manufacturing center is evident throughout the town: the former J.E. Henry paper mill today houses the North Country Center for the Arts, stores, restaurants and a resort.

**SIDE TRIP:** Turn south on Interstate 93 to find **Polar Caves Park** along Rte. 25 in Rumney, with its boulder caves, beautiful walkways and exotic birds. It's a favorite of young and old.

We hope you have enjoyed your tour. The end of the White Mountains Trail is at the **White Mountains Visitor Center** (100.0), just over the train tracks in North Woodstock.

On or near the Trail in this region:

- 135 **Kancamagus Highway** Rte. 112
- 136 **Albany Bridge** 120' (1858) north of Kancamagus Hwy. in Albany, 6 mi. west of Conway
- 137 **Lower Falls** Between Conway & Passaconaway on Kancamagus Hwy.
- 138 **Rocky Gorge** Further west than Lower Falls on Kancamagus Hwy.
- 139 **Champney Falls** 3.8 mi. trail, 10 mi. east of Conway on Kancamagus Highway
- 140 **Sabbaday Falls** 3 mi. trail, on Kancamagus Hwy., west of Passaconaway
- 141 **Village of Loon Mountain Resort** 72 Loon Village Rd., Lincoln 603-745-3401 [www.villageofloon.com](http://www.villageofloon.com)
- 142 **Loon Mountain** 60 Loon Mtn. Rd. / Kancamagus Hwy., Lincoln 603-745-8111; 800-229-LOON (5666) [www.loonmtn.com](http://www.loonmtn.com)
- 143 **Mountain Club on Loon** 90 Loon Mountain Rd., Lincoln 603-745-2244; 800-229-7829 [www.mtnclub.com](http://www.mtnclub.com)
- 144 **Kancamagus Lodge** Rte. 112, Lincoln 603-745-3365; 800-346-4205 [www.kancamaguslodge.com](http://www.kancamaguslodge.com)
- 145 **Black Mountain Burger** 264 Main St., Depot Plaza, Lincoln 603-745-3444
- 146 **Daydreams Hair & Nail Studio** 264 Main St., Lincoln 603-745-8200 [www.daydreamshairandnailstudio.com](http://www.daydreamshairandnailstudio.com)
- 147 **Loon Reservation Service, Inc.** 264 Main St. #12, Lincoln 603-745-5666; 800-745-5666 [www.loonres.com](http://www.loonres.com)
- 148 **The Lodge at Lincoln Station** 36 Lodge Rd., Lincoln 603-745-3441; 800-654-6188 [www.lodgesort.com](http://www.lodgesort.com)
- 149 **Nordic Inn** 227 Main St., Lincoln 603-745-2230; 866-734-2164 [www.nordic-inn.com](http://www.nordic-inn.com)
- 150 **Rivergreen Resort** 48 Cooper Memorial Dr., Lincoln 603-745-2450; 888-784-7829 [www.rivergreenresort.com](http://www.rivergreenresort.com)
- 151 **Alpine Adventures** 41 Main Street, Lincoln 603-745-9911 [www.alpinezipline.com](http://www.alpinezipline.com)
- 152 **Hobo Railroad** 64 Railroad St., Rte. 112, Lincoln 603-745-2135 [www.hoboroom.com](http://www.hoboroom.com)
- 153 **Black Bear Lodge** 23 Black Bear Rd., Waterville Valley 603-236-4501; 800-349-2327 [www.blackbearlodge.com](http://www.blackbearlodge.com)
- 154 **Bump** 68' (rebuilt 1972) 1 mi. east of NH 175 at Campton Hollow
- 155 **Blair Bridge** 292' (1869) east of US 3, Campton, 2 mi. north of Livermore Falls
- 156 **Smith Millennium Bridge** 171' (2001) north of Rte. 25, Smith Bridge Rd., Plymouth
- 157 **Polar Caves Park** 705 Rte. 25 / Tenney Mountain Hwy., Rumney 603-536-1888 [www.polarcaves.com](http://www.polarcaves.com)
- 158 **Baker River Waterfall** Northeast of Warren, in view of Rte. 118
- 159 **Squam Lakes Science Center** 23 Science Center Rd., Holderness 603-968-7994 [www.nhnature.org](http://www.nhnature.org)
- 160 **Experience Squam Boating Excursions** 895 US Route 3, Holderness 603-968-3990 [www.experiencesquam.com](http://www.experiencesquam.com)
- 161 **Centerbury Shaker Village** 288 Shaker Rd., Canterbury 603-783-9511 [www.shakers.org](http://www.shakers.org)
- 162 **Ruggles Mine** Rte. 4 Graton 603-448-6911 [www.rugglesmine.com](http://www.rugglesmine.com)